

NOTICE!!

These documents have been scanned!

Do not place un-scanned documents beneath this notice!

Do not remove this notice from this file!

GPO Jacket No. 560-102
Print Order 61540
Rise Business Services, LLC
Job=AZ15 4/29/2019



Box Number= AZ15005



Claim Begin-End: AMC446091-AMC446328

1 Initial Receipt



AZ15005-27


AMC450400-AMC453366

United States Department of the Interior
Bureau of Land Management
 DIV OF LANDS, MINRLS & ENERGY
 ONE N CENTRAL AVE
 PHOENIX, AZ 85004 -4427
 Phone: 602-417-9200

Receipt

No: 4000886

Transaction #: 4111317	
Date of Transaction: 10/23/2017	
CUSTOMER:	
	RESOLUTION COPPER MINING LLC PO BOX 1944 SUPERIOR, AZ 85173-1944 US



LINE #	QTY	DESCRIPTION	REMARKS	UNIT PRICE	TOTAL
		LOCATABLE MINERALS / MINING CLAIMS- NEW, UNADJUD, ONE OR MORE AUTH NOS / NEW MINING CLAIM PROCESSING FEE CASES: AMC446091/\$20.00, AMC446092/\$20.00, AMC446093/\$20.00, AMC446094/\$20.00, AMC446095/\$20.00, AMC446096/\$20.00, AMC446097/\$20.00, AMC446098/\$20.00, AMC446099/\$20.00, AMC446100/\$20.00, AMC446101/\$20.00, AMC446102/\$20.00, AMC446103/\$20.00, AMC446104/\$20.00, AMC446105/\$20.00, AMC446106/\$20.00, AMC446107/\$20.00, AMC446108/\$20.00, AMC446109/\$20.00, AMC446110/\$20.00, AMC446111/\$20.00, AMC446112/\$20.00, AMC446113/\$20.00, AMC446114/\$20.00, AMC446115/\$20.00, AMC446116/\$20.00, AMC446117/\$20.00, AMC446118/\$20.00, AMC446119/\$20.00, AMC446120/\$20.00, AMC446121/\$20.00, AMC446122/\$20.00, AMC446123/\$20.00, AMC446124/\$20.00, AMC446125/\$20.00, AMC446126/\$20.00, AMC446127/\$20.00, AMC446128/\$20.00, AMC446129/\$20.00, AMC446130/\$20.00, AMC446131/\$20.00, AMC446132/\$20.00, AMC446133/\$20.00, AMC446134/\$20.00, AMC446135/\$20.00, AMC446136/\$20.00, AMC446137/\$20.00, AMC446138/\$20.00, AMC446139/\$20.00, AMC446140/\$20.00, AMC446141/\$20.00, AMC446142/\$20.00, AMC446143/\$20.00, AMC446144/\$20.00, AMC446145/\$20.00, AMC446146/\$20.00,			

1 238.00

AMC446147/\$20.00, AMC446148/\$20.00,
AMC446149/\$20.00, AMC446150/\$20.00,
AMC446151/\$20.00, AMC446152/\$20.00,
AMC446153/\$20.00, AMC446154/\$20.00,
AMC446155/\$20.00, AMC446156/\$20.00,
AMC446157/\$20.00, AMC446158/\$20.00,
AMC446159/\$20.00, AMC446160/\$20.00,
AMC446161/\$20.00, AMC446162/\$20.00,
AMC446163/\$20.00, AMC446164/\$20.00,
AMC446165/\$20.00, AMC446166/\$20.00,
AMC446167/\$20.00, AMC446168/\$20.00,
AMC446169/\$20.00, AMC446170/\$20.00,
AMC446171/\$20.00, AMC446172/\$20.00,
AMC446173/\$20.00, AMC446174/\$20.00,
AMC446175/\$20.00, AMC446176/\$20.00,
AMC446177/\$20.00, AMC446178/\$20.00,
AMC446179/\$20.00, AMC446180/\$20.00,
AMC446181/\$20.00, AMC446182/\$20.00,
AMC446183/\$20.00, AMC446184/\$20.00,
AMC446185/\$20.00, AMC446186/\$20.00,
AMC446187/\$20.00, AMC446188/\$20.00,
AMC446189/\$20.00, AMC446190/\$20.00,
AMC446191/\$20.00, AMC446192/\$20.00,
AMC446193/\$20.00, AMC446194/\$20.00,
AMC446195/\$20.00, AMC446196/\$20.00,
AMC446197/\$20.00, AMC446198/\$20.00,
AMC446199/\$20.00, AMC446200/\$20.00,
AMC446201/\$20.00, AMC446202/\$20.00,
AMC446203/\$20.00, AMC446204/\$20.00,
AMC446205/\$20.00, AMC446206/\$20.00,
AMC446207/\$20.00, AMC446208/\$20.00,
AMC446209/\$20.00, AMC446210/\$20.00,
AMC446211/\$20.00, AMC446212/\$20.00,
AMC446213/\$20.00, AMC446214/\$20.00,
AMC446215/\$20.00, AMC446216/\$20.00,
AMC446217/\$20.00, AMC446218/\$20.00,
AMC446219/\$20.00, AMC446220/\$20.00,
AMC446221/\$20.00, AMC446222/\$20.00,
AMC446223/\$20.00, AMC446224/\$20.00,
AMC446225/\$20.00, AMC446226/\$20.00,
AMC446227/\$20.00, AMC446228/\$20.00,
AMC446229/\$20.00, AMC446230/\$20.00,
AMC446231/\$20.00, AMC446232/\$20.00,
AMC446233/\$20.00, AMC446234/\$20.00,
AMC446235/\$20.00, AMC446236/\$20.00,
AMC446237/\$20.00, AMC446238/\$20.00,
AMC446239/\$20.00, AMC446240/\$20.00,
AMC446241/\$20.00, AMC446242/\$20.00,
AMC446243/\$20.00, AMC446244/\$20.00,
AMC446245/\$20.00, AMC446246/\$20.00,

- n/a - 4760.00

	AMC446247/\$20.00, AMC446248/\$20.00, AMC446249/\$20.00, AMC446250/\$20.00, AMC446251/\$20.00, AMC446252/\$20.00, AMC446253/\$20.00, AMC446254/\$20.00, AMC446255/\$20.00, AMC446256/\$20.00, AMC446257/\$20.00, AMC446258/\$20.00, AMC446259/\$20.00, AMC446260/\$20.00, AMC446261/\$20.00, AMC446262/\$20.00, AMC446263/\$20.00, AMC446264/\$20.00, AMC446265/\$20.00, AMC446266/\$20.00, AMC446267/\$20.00, AMC446268/\$20.00, AMC446269/\$20.00, AMC446270/\$20.00, AMC446271/\$20.00, AMC446272/\$20.00, AMC446273/\$20.00, AMC446274/\$20.00, AMC446275/\$20.00, AMC446276/\$20.00, AMC446277/\$20.00, AMC446278/\$20.00, AMC446279/\$20.00, AMC446280/\$20.00, AMC446281/\$20.00, AMC446282/\$20.00, AMC446283/\$20.00, AMC446284/\$20.00, AMC446285/\$20.00, AMC446286/\$20.00, AMC446287/\$20.00, AMC446288/\$20.00, AMC446289/\$20.00, AMC446290/\$20.00, AMC446291/\$20.00, AMC446292/\$20.00, AMC446293/\$20.00, AMC446294/\$20.00, AMC446295/\$20.00, AMC446296/\$20.00, AMC446297/\$20.00, AMC446298/\$20.00, AMC446299/\$20.00, AMC446300/\$20.00, AMC446301/\$20.00, AMC446302/\$20.00, AMC446303/\$20.00, AMC446304/\$20.00, AMC446305/\$20.00, AMC446306/\$20.00, AMC446307/\$20.00, AMC446308/\$20.00, AMC446309/\$20.00, AMC446310/\$20.00, AMC446311/\$20.00, AMC446312/\$20.00, AMC446313/\$20.00, AMC446314/\$20.00, AMC446315/\$20.00, AMC446316/\$20.00, AMC446317/\$20.00, AMC446318/\$20.00, AMC446319/\$20.00, AMC446320/\$20.00, AMC446321/\$20.00, AMC446322/\$20.00, AMC446323/\$20.00, AMC446324/\$20.00, AMC446325/\$20.00, AMC446326/\$20.00, AMC446327/\$20.00, AMC446328/\$20.00			
2	LOCATABLE MINERALS / MINING CLAIMS- NEW, UNADJUD, ONE OR MORE AUTH NOS / NEW MINING CLAIMS LOCATION FEE CASES: AMC446091/\$37.00, AMC446092/\$37.00, AMC446093/\$37.00, AMC446094/\$37.00, AMC446095/\$37.00, AMC446096/\$37.00, AMC446097/\$37.00, AMC446098/\$37.00, AMC446099/\$37.00, AMC446100/\$37.00, AMC446101/\$37.00, AMC446102/\$37.00,			

238.00

AMC446103/\$37.00, AMC446104/\$37.00,
AMC446105/\$37.00, AMC446106/\$37.00,
AMC446107/\$37.00, AMC446108/\$37.00,
AMC446109/\$37.00, AMC446110/\$37.00,
AMC446111/\$37.00, AMC446112/\$37.00,
AMC446113/\$37.00, AMC446114/\$37.00,
AMC446115/\$37.00, AMC446116/\$37.00,
AMC446117/\$37.00, AMC446118/\$37.00,
AMC446119/\$37.00, AMC446120/\$37.00,
AMC446121/\$37.00, AMC446122/\$37.00,
AMC446123/\$37.00, AMC446124/\$37.00,
AMC446125/\$37.00, AMC446126/\$37.00,
AMC446127/\$37.00, AMC446128/\$37.00,
AMC446129/\$37.00, AMC446130/\$37.00,
AMC446131/\$37.00, AMC446132/\$37.00,
AMC446133/\$37.00, AMC446134/\$37.00,
AMC446135/\$37.00, AMC446136/\$37.00,
AMC446137/\$37.00, AMC446138/\$37.00,
AMC446139/\$37.00, AMC446140/\$37.00,
AMC446141/\$37.00, AMC446142/\$37.00,
AMC446143/\$37.00, AMC446144/\$37.00,
AMC446145/\$37.00, AMC446146/\$37.00,
AMC446147/\$37.00, AMC446148/\$37.00,
AMC446149/\$37.00, AMC446150/\$37.00,
AMC446151/\$37.00, AMC446152/\$37.00,
AMC446153/\$37.00, AMC446154/\$37.00,
AMC446155/\$37.00, AMC446156/\$37.00,
AMC446157/\$37.00, AMC446158/\$37.00,
AMC446159/\$37.00, AMC446160/\$37.00,
AMC446161/\$37.00, AMC446162/\$37.00,
AMC446163/\$37.00, AMC446164/\$37.00,
AMC446165/\$37.00, AMC446166/\$37.00,
AMC446167/\$37.00, AMC446168/\$37.00,
AMC446169/\$37.00, AMC446170/\$37.00,
AMC446171/\$37.00, AMC446172/\$37.00,
AMC446173/\$37.00, AMC446174/\$37.00,
AMC446175/\$37.00, AMC446176/\$37.00,
AMC446177/\$37.00, AMC446178/\$37.00,
AMC446179/\$37.00, AMC446180/\$37.00,
AMC446181/\$37.00, AMC446182/\$37.00,
AMC446183/\$37.00, AMC446184/\$37.00,
AMC446185/\$37.00, AMC446186/\$37.00,
AMC446187/\$37.00, AMC446188/\$37.00,
AMC446189/\$37.00, AMC446190/\$37.00,
AMC446191/\$37.00, AMC446192/\$37.00,
AMC446193/\$37.00, AMC446194/\$37.00,
AMC446195/\$37.00, AMC446196/\$37.00,
AMC446197/\$37.00, AMC446198/\$37.00,
AMC446199/\$37.00, AMC446200/\$37.00,
AMC446201/\$37.00, AMC446202/\$37.00,

AMC446203/\$37.00, AMC446204/\$37.00,
 AMC446205/\$37.00, AMC446206/\$37.00,
 AMC446207/\$37.00, AMC446208/\$37.00,
 AMC446209/\$37.00, AMC446210/\$37.00,
 AMC446211/\$37.00, AMC446212/\$37.00,
 AMC446213/\$37.00, AMC446214/\$37.00,
 AMC446215/\$37.00, AMC446216/\$37.00,
 AMC446217/\$37.00, AMC446218/\$37.00,
 AMC446219/\$37.00, AMC446220/\$37.00,
 AMC446221/\$37.00, AMC446222/\$37.00,
 AMC446223/\$37.00, AMC446224/\$37.00,
 AMC446225/\$37.00, AMC446226/\$37.00,
 AMC446227/\$37.00, AMC446228/\$37.00,
 AMC446229/\$37.00, AMC446230/\$37.00,
 AMC446231/\$37.00, AMC446232/\$37.00,
 AMC446233/\$37.00, AMC446234/\$37.00,
 AMC446235/\$37.00, AMC446236/\$37.00,
 AMC446237/\$37.00, AMC446238/\$37.00,
 AMC446239/\$37.00, AMC446240/\$37.00,
 AMC446241/\$37.00, AMC446242/\$37.00,
 AMC446243/\$37.00, AMC446244/\$37.00,
 AMC446245/\$37.00, AMC446246/\$37.00,
 AMC446247/\$37.00, AMC446248/\$37.00,
 AMC446249/\$37.00, AMC446250/\$37.00,
 AMC446251/\$37.00, AMC446252/\$37.00,
 AMC446253/\$37.00, AMC446254/\$37.00,
 AMC446255/\$37.00, AMC446256/\$37.00,
 AMC446257/\$37.00, AMC446258/\$37.00,
 AMC446259/\$37.00, AMC446260/\$37.00,
 AMC446261/\$37.00, AMC446262/\$37.00,
 AMC446263/\$37.00, AMC446264/\$37.00,
 AMC446265/\$37.00, AMC446266/\$37.00,
 AMC446267/\$37.00, AMC446268/\$37.00,
 AMC446269/\$37.00, AMC446270/\$37.00,
 AMC446271/\$37.00, AMC446272/\$37.00,
 AMC446273/\$37.00, AMC446274/\$37.00,
 AMC446275/\$37.00, AMC446276/\$37.00,
 AMC446277/\$37.00, AMC446278/\$37.00,
 AMC446279/\$37.00, AMC446280/\$37.00,
 AMC446281/\$37.00, AMC446282/\$37.00,
 AMC446283/\$37.00, AMC446284/\$37.00,
 AMC446285/\$37.00, AMC446286/\$37.00,
 AMC446287/\$37.00, AMC446288/\$37.00,
 AMC446289/\$37.00, AMC446290/\$37.00,
 AMC446291/\$37.00, AMC446292/\$37.00,
 AMC446293/\$37.00, AMC446294/\$37.00,
 AMC446295/\$37.00, AMC446296/\$37.00,
 AMC446297/\$37.00, AMC446298/\$37.00,
 AMC446299/\$37.00, AMC446300/\$37.00,
 AMC446301/\$37.00, AMC446302/\$37.00,

- n/a - 8806.00

	AMC446303/\$37.00, AMC446304/\$37.00, AMC446305/\$37.00, AMC446306/\$37.00, AMC446307/\$37.00, AMC446308/\$37.00, AMC446309/\$37.00, AMC446310/\$37.00, AMC446311/\$37.00, AMC446312/\$37.00, AMC446313/\$37.00, AMC446314/\$37.00, AMC446315/\$37.00, AMC446316/\$37.00, AMC446317/\$37.00, AMC446318/\$37.00, AMC446319/\$37.00, AMC446320/\$37.00, AMC446321/\$37.00, AMC446322/\$37.00, AMC446323/\$37.00, AMC446324/\$37.00, AMC446325/\$37.00, AMC446326/\$37.00, AMC446327/\$37.00, AMC446328/\$37.00			
3	LOCATABLE MINERALS / MINING CLAIMS- NEW, UNADJUD, ONE OR MORE AUTH NOS / NEW MINING CLAIMS MAINTENANCE FEE CASES: AMC446091/\$155.00, AMC446092/\$155.00, AMC446093/\$155.00, AMC446094/\$155.00, AMC446095/\$155.00, AMC446096/\$155.00, AMC446097/\$155.00, AMC446098/\$155.00, AMC446099/\$155.00, AMC446100/\$155.00, AMC446101/\$155.00, AMC446102/\$155.00, AMC446103/\$155.00, AMC446104/\$155.00, AMC446105/\$155.00, AMC446106/\$155.00, AMC446107/\$155.00, AMC446108/\$155.00, AMC446109/\$155.00, AMC446110/\$155.00, AMC446111/\$155.00, AMC446112/\$155.00, AMC446113/\$155.00, AMC446114/\$155.00, AMC446115/\$155.00, AMC446116/\$155.00, AMC446117/\$155.00, AMC446118/\$155.00, AMC446119/\$155.00, AMC446120/\$155.00, AMC446121/\$155.00, AMC446122/\$155.00, AMC446123/\$155.00, AMC446124/\$155.00, AMC446125/\$155.00, AMC446126/\$155.00, AMC446127/\$155.00, AMC446128/\$155.00, AMC446129/\$155.00, AMC446130/\$155.00, AMC446131/\$155.00, AMC446132/\$155.00, AMC446133/\$155.00, AMC446134/\$155.00, AMC446135/\$155.00, AMC446136/\$155.00, AMC446137/\$155.00, AMC446138/\$155.00, AMC446139/\$155.00, AMC446140/\$155.00, AMC446141/\$155.00, AMC446142/\$155.00, AMC446143/\$155.00, AMC446144/\$155.00, AMC446145/\$155.00, AMC446146/\$155.00, AMC446147/\$155.00, AMC446148/\$155.00, AMC446149/\$155.00, AMC446150/\$155.00, AMC446151/\$155.00, AMC446152/\$155.00, AMC446153/\$155.00, AMC446154/\$155.00, AMC446155/\$155.00, AMC446156/\$155.00, AMC446157/\$155.00, AMC446158/\$155.00,			

238.00

AMC446159/\$155.00, AMC446160/\$155.00,
 AMC446161/\$155.00, AMC446162/\$155.00,
 AMC446163/\$155.00, AMC446164/\$155.00,
 AMC446165/\$155.00, AMC446166/\$155.00,
 AMC446167/\$155.00, AMC446168/\$155.00,
 AMC446169/\$155.00, AMC446170/\$155.00,
 AMC446171/\$155.00, AMC446172/\$155.00,
 AMC446173/\$155.00, AMC446174/\$155.00,
 AMC446175/\$155.00, AMC446176/\$155.00,
 AMC446177/\$155.00, AMC446178/\$155.00,
 AMC446179/\$155.00, AMC446180/\$155.00,
 AMC446181/\$155.00, AMC446182/\$155.00,
 AMC446183/\$155.00, AMC446184/\$155.00,
 AMC446185/\$155.00, AMC446186/\$155.00,
 AMC446187/\$155.00, AMC446188/\$155.00,
 AMC446189/\$155.00, AMC446190/\$155.00,
 AMC446191/\$155.00, AMC446192/\$155.00,
 AMC446193/\$155.00, AMC446194/\$155.00,
 AMC446195/\$155.00, AMC446196/\$155.00,
 AMC446197/\$155.00, AMC446198/\$155.00,
 AMC446199/\$155.00, AMC446200/\$155.00,
 AMC446201/\$155.00, AMC446202/\$155.00,
 AMC446203/\$155.00, AMC446204/\$155.00,
 AMC446205/\$155.00, AMC446206/\$155.00,
 AMC446207/\$155.00, AMC446208/\$155.00,
 AMC446209/\$155.00, AMC446210/\$155.00,
 AMC446211/\$155.00, AMC446212/\$155.00,
 AMC446213/\$155.00, AMC446214/\$155.00,
 AMC446215/\$155.00, AMC446216/\$155.00,
 AMC446217/\$155.00, AMC446218/\$155.00,
 AMC446219/\$155.00, AMC446220/\$155.00,
 AMC446221/\$155.00, AMC446222/\$155.00,
 AMC446223/\$155.00, AMC446224/\$155.00,
 AMC446225/\$155.00, AMC446226/\$155.00,
 AMC446227/\$155.00, AMC446228/\$155.00,
 AMC446229/\$155.00, AMC446230/\$155.00,
 AMC446231/\$155.00, AMC446232/\$155.00,
 AMC446233/\$155.00, AMC446234/\$155.00,
 AMC446235/\$155.00, AMC446236/\$155.00,
 AMC446237/\$155.00, AMC446238/\$155.00,
 AMC446239/\$155.00, AMC446240/\$155.00,
 AMC446241/\$155.00, AMC446242/\$155.00,
 AMC446243/\$155.00, AMC446244/\$155.00,
 AMC446245/\$155.00, AMC446246/\$155.00,
 AMC446247/\$155.00, AMC446248/\$155.00,
 AMC446249/\$155.00, AMC446250/\$155.00,
 AMC446251/\$155.00, AMC446252/\$155.00,
 AMC446253/\$155.00, AMC446254/\$155.00,
 AMC446255/\$155.00, AMC446256/\$155.00,
 AMC446257/\$155.00, AMC446258/\$155.00,

- n/a - 36890.00

		AMC446259/\$155.00, AMC446260/\$155.00, AMC446261/\$155.00, AMC446262/\$155.00, AMC446263/\$155.00, AMC446264/\$155.00, AMC446265/\$155.00, AMC446266/\$155.00, AMC446267/\$155.00, AMC446268/\$155.00, AMC446269/\$155.00, AMC446270/\$155.00, AMC446271/\$155.00, AMC446272/\$155.00, AMC446273/\$155.00, AMC446274/\$155.00, AMC446275/\$155.00, AMC446276/\$155.00, AMC446277/\$155.00, AMC446278/\$155.00, AMC446279/\$155.00, AMC446280/\$155.00, AMC446281/\$155.00, AMC446282/\$155.00, AMC446283/\$155.00, AMC446284/\$155.00, AMC446285/\$155.00, AMC446286/\$155.00, AMC446287/\$155.00, AMC446288/\$155.00, AMC446289/\$155.00, AMC446290/\$155.00, AMC446291/\$155.00, AMC446292/\$155.00, AMC446293/\$155.00, AMC446294/\$155.00, AMC446295/\$155.00, AMC446296/\$155.00, AMC446297/\$155.00, AMC446298/\$155.00, AMC446299/\$155.00, AMC446300/\$155.00, AMC446301/\$155.00, AMC446302/\$155.00, AMC446303/\$155.00, AMC446304/\$155.00, AMC446305/\$155.00, AMC446306/\$155.00, AMC446307/\$155.00, AMC446308/\$155.00, AMC446309/\$155.00, AMC446310/\$155.00, AMC446311/\$155.00, AMC446312/\$155.00, AMC446313/\$155.00, AMC446314/\$155.00, AMC446315/\$155.00, AMC446316/\$155.00, AMC446317/\$155.00, AMC446318/\$155.00, AMC446319/\$155.00, AMC446320/\$155.00, AMC446321/\$155.00, AMC446322/\$155.00, AMC446323/\$155.00, AMC446324/\$155.00, AMC446325/\$155.00, AMC446326/\$155.00, AMC446327/\$155.00, AMC446328/\$155.00			
4	1.00	OVERPAYMENT / OVERPAYMENT OF FEES / OVERPAYMENT OF \$1.00 OR MORE		212.00	212.00
TOTAL:				\$50,668.00	

PAYMENT INFORMATION				
1	AMOUNT:	50668.00	POSTMARKED:	N/A
	TYPE:	CHECK	RECEIVED:	10/23/2017
	CHECK NO:	0080001784		
	NAME:	RESOLUTION COPPER MINING LLC PO BOX 1944 SUPERIOR AZ 85173-1944 US		

REMARKS

TO HELP EXPEDITE SERIALIZATION OF CLAIMS, PLEASE SUBMIT THEM IN
NUMERIAL/ALPHABETICAL ORDER - THANK YOU!

This receipt was generated by the automated BLM Collections and Billing System and is a paper representation of a portion of the official electronic record contained therein.

NOTICE!!

These documents have been scanned!

Do not place un-scanned documents beneath this notice!

Do not remove this notice from this file!

GPO Jacket No. 560-102
Print Order 61540
Rise Business Services, LLC
Job=AZ15 4/29/2019



Box Number= AZ15005



Claim Begin-End: AMC446091-AMC446328

2 Correspondence



AZ15005-27

AMC450400-AMC453366

**NO
DOCUMENTS
FOUND**

NO DOCUMENTS FOUND
NO DOCUMENTS FOUND

NOTICE!!

These documents have been scanned!

Do not place un-scanned documents beneath this notice!

Do not remove this notice from this file!

GPO Jacket No. 560-102
Print Order 61540
Rise Business Services, LLC
Job=AZ15 4/29/2019



Box Number= AZ15005



Claim Begin-End: AMC446091-AMC446328

3 Transfers



AZ15005-27

AMC450400-AMC453366

**NO
DOCUMENTS
FOUND**

NO DOCUMENTS FOUND
NO DOCUMENTS FOUND

NOTICE!!

These documents have been scanned!

Do not place un-scanned documents beneath this notice!

Do not remove this notice from this file!

GPO Jacket No. 560-102
Print Order 61540
Rise Business Services, LLC
Job=AZ15 4/29/2019



Box Number= AZ15005



Claim Begin-End: AMC446091-AMC446328

4 Annual Filings



AZ15005-27

AMC450400-AMC453366

**NO
DOCUMENTS
FOUND**

NO DOCUMENTS FOUND
NO DOCUMENTS FOUND

NOTICE!!

These documents have been scanned!

Do not place un-scanned documents beneath this notice!

Do not remove this notice from this file!

GPO Jacket No. 560-102
Print Order 61540
Rise Business Services, LLC
Job=AZ15 4/29/2019



Box Number= AZ15005



Claim Begin-End: AMC446091-AMC446328

5 Miscellaneous



AZ15005-27

AMC450400-AMC453366

**NO
DOCUMENTS
FOUND**

NO DOCUMENTS FOUND
NO DOCUMENTS FOUND

NOTICE!!

These documents have been scanned!

Do not place un-scanned documents beneath this notice!

Do not remove this notice from this file!

GPO Jacket No. 560-102
Print Order 61540
Rise Business Services, LLC
Job=AZ15 4/29/2019



Box Number= AZ15005



Claim Begin-End: AMC446091-AMC446328

6 Location Notices-Amendments and Supporting Documents



AZ15005-27 AMC450400-AMC453366

MINING CLAIM STATUS REPORT

Data Entered: 10/25/17 Rmm

MTP Checked By: 10/25/17 Rmm
GEO Checked By: 10/25/17 Rmm

LEAD SERIAL NUMBER: AMC 446091 thru AMC 446329

NUMBER OF CLAIMS & TYPE:

CHARGES:

236 LODE
PLACER
ASSOCIATION PLACER
MILL SITE
TUNNEL SITE

Processing Fee @ \$20 = \$ 4,760
Location Fee @ \$37 = \$ 8,806
Maintenance Fee @ \$155 = \$ 36,890
Add'l Maint Fee for Assoc Placer = \$
SUBTOTAL \$ 50,456
Other Fees \$ 212
Other Fees \$
TOTAL \$ 50,668

TOTAL ACREAGE: _____ Per Claim
(Placer Only)

over payment

NUMBER OF LOCATORS: _____

DOCUMENTS RECEIVED VIA: Over-the-Counter Mail TIMELY FILED: Yes No

LEGAL DESCRIPTION: T 4S R 12E SEC 25-26, 35, 24, 23, 36
T 4S R 13E SEC 29-31, 19, 32
T 5S R 12E SEC 1, 2, 11, 12
T 5S R 13E SEC 5-6, 7, 8
T 5S R 12E SEC 7

BLM FOREST SERVICE SUBJ TO PL 359: Yes No
WILDERNESS AREA

SPLIT ESTATE: N/A SX PX OTHER
SRHA Was proper Notice filed if located on SHRA Land? Yes No

RECONVEYED MINERALS ON BLM LAND REQUIRE OPENING ORDER FROM 1944 TO 1993:
Open to Entry On _____ N/A

COMMENTS/STATUS: VOID PARTIALLY VOID PVT MINERALS WITHDRAWN LANDS
OTHER NO RIGHTS EXTENDED TO PORTIONS OF INDIVIDUAL CLAIMS
OVERLAPPING STATE GRANT, MIN PATENTS, OR PRIVATE LAND NOT OPEN TO MINING. JM

Claimant acknowledges that portions of the following claim(s) site(s) may be void or voidable.

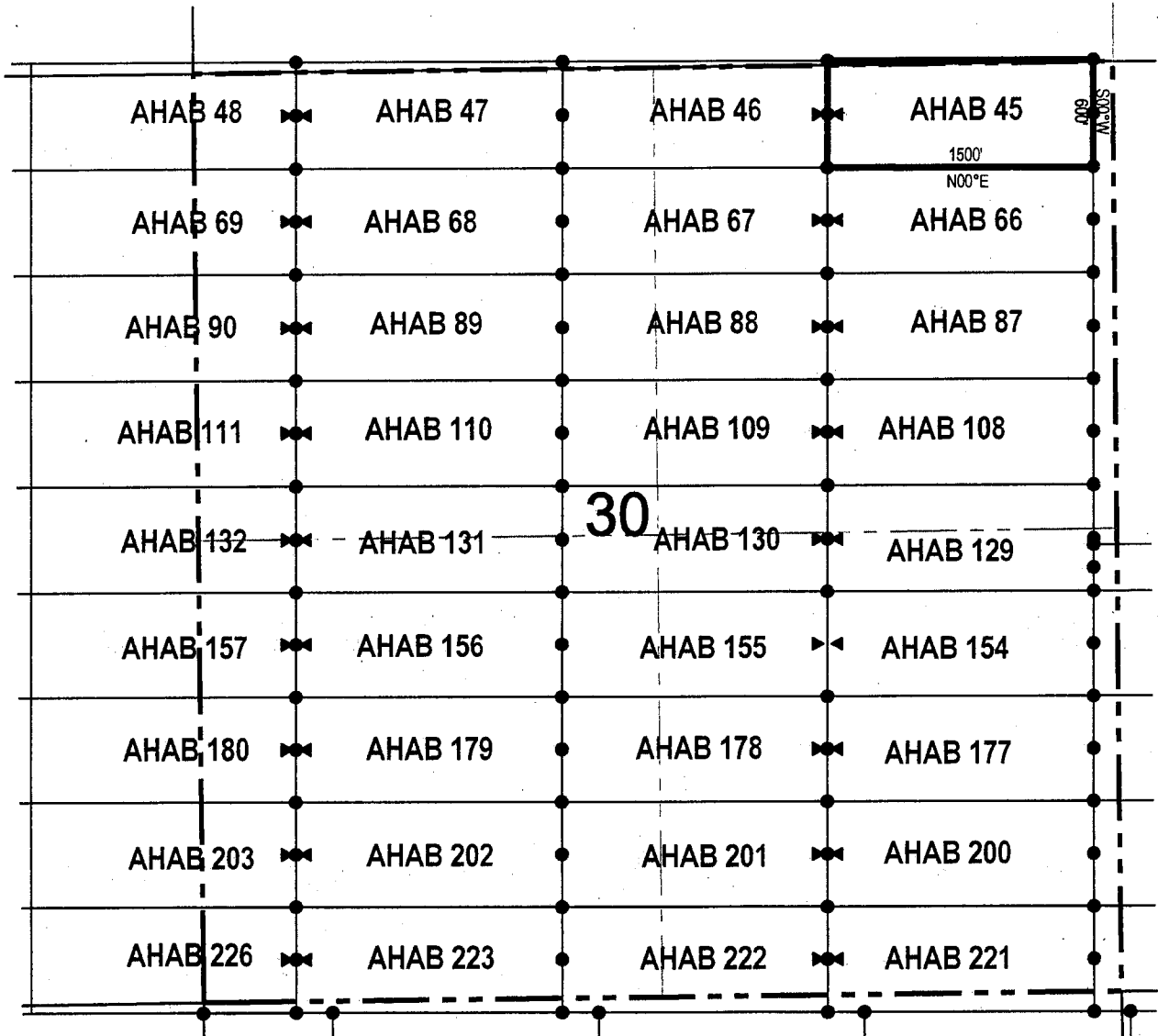
Printed Name of Claimant _____ Signature of Claimant _____

*****FINAL ADJUDICATION*****

DATE 10/18/2018 INITIALS JM

AMC 446091

LODE CLAIM LOCATION MAP



● Corner Posts ▲ Location Monuments Scale: 1"=1000'



1. The above map depicts the **AHAB 45** Lode Claim, which is located in the NW 1/4 and NE 1/4 of the NE 1/4 of Section 30, and SE 1/4 and SW 1/4 of the SE 1/4 of Section 19, Township 4 South, Range 13 East, Gila & Salt River Base and Meridian, Pinal County, Arizona, Florence Mining District.
2. The type of corner and location monuments used are wood 2"x2"x48" posts and metal tags with location information written thereon.
3. The bearings and distances in degrees and feet between claim corners are as depicted on the above map.

When recorded return to:

Resolution Copper Mining LLC
P.O. Box 1944
Superior, AZ 85723

RECEIVED
BLM AZ STATE OFFICE
2017 OCT 23 A 9:39
PHOENIX, ARIZONA

LOCATION NOTICE FOR LODE MINING CLAIM

NOTICE IS HEREBY GIVEN that the AHAB 46

 lode mining claim has been located

by Resolution Copper Mining LLC whose current mailing

address is P.O. Box 1944

Superior AZ 85273

The general course of this claim is east / west and it is situated in Pinal

County, Arizona. This claim is 1500 feet in length and 600 feet in width. This claim runs

from the location monument on which this location notice is posted approximately 1490 feet in a

westerly direction to the west end line and 10 feet in a easterly direction to the

east end line. This claim is marked by six monuments, one at each corner and one at the center of each end line of the claim.

The location monument on which this notice is posted is situated within Section 30, Township 4

South, Range 13 East, Gila Salt River Base and Meridian, Arizona and this claim encompasses portions

of the following quarter section (s), section (s), Township (s) and Range (s) NW 1/4 of the NE 1/4 and NE 1/4 of the NW 1/4 of Section 30, and SW 1/4 of the SE 1/4 and SE 1/4 of the SW 1/4 of Section 19, Township 4 South, Range 13 East, Gila & Salt River Base and Meridian, Pinal County, Arizona, Florence Mining District.

The locality of this claim with reference to some natural object or permanent monument and additional information (if any) concerning its locality are as follows: 10624 feet north and 3497 feet east of the southwest corner of Section 31, Township 4 South, Range 13 East, to the northeast corner of the claim.

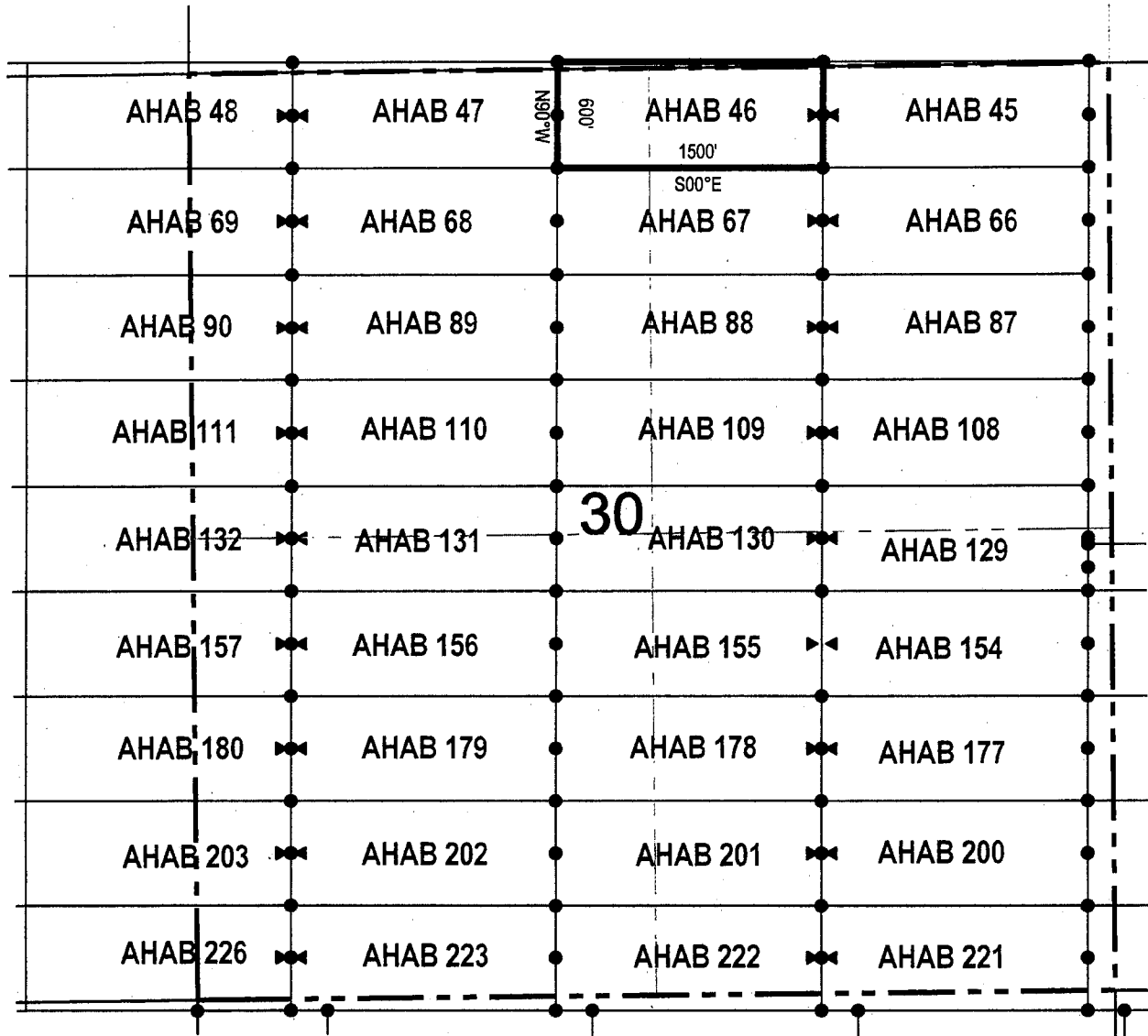
DATED AND POSTED on the ground this 25 day of Sept., 2017

LOCATOR (s) Resolution Copper Mining LLC AGENT: T. Robert Breen /
P.O. Box 1944
Superior, Arizona 85273



AHC446092

LODE CLAIM LOCATION MAP

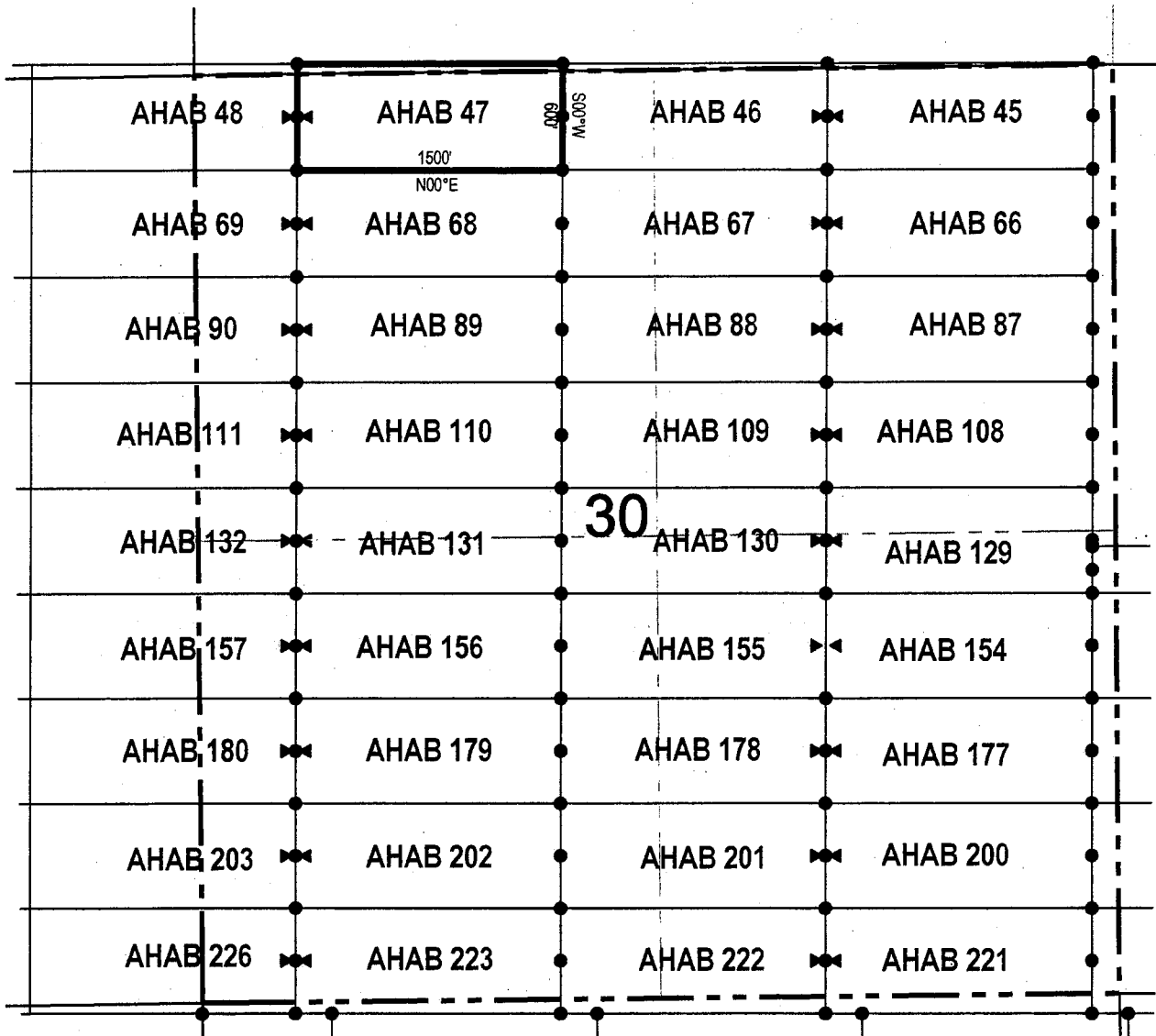


• Corner Posts ▲ Location Monuments Scale: 1"=1000'



1. The above map depicts the **AHAB 46** Lode Claim, which is located in the NW 1/4 of the NE 1/4 and NE 1/4 of the NW 1/4 of Section 30, and SW 1/4 of the SE 1/4 and SE 1/4 of the SW 1/4 of Section 19, Township 4 South, Range 13 East, Gila & Salt River Base and Meridian, Pinal County, Arizona, Florence Mining District.
2. The type of corner and location monuments used are wood 2"x2"x48" posts and metal tags with location information written thereon.
3. The bearings and distances in degrees and feet between claim corners are as depicted on the above map.

LODE CLAIM LOCATION MAP

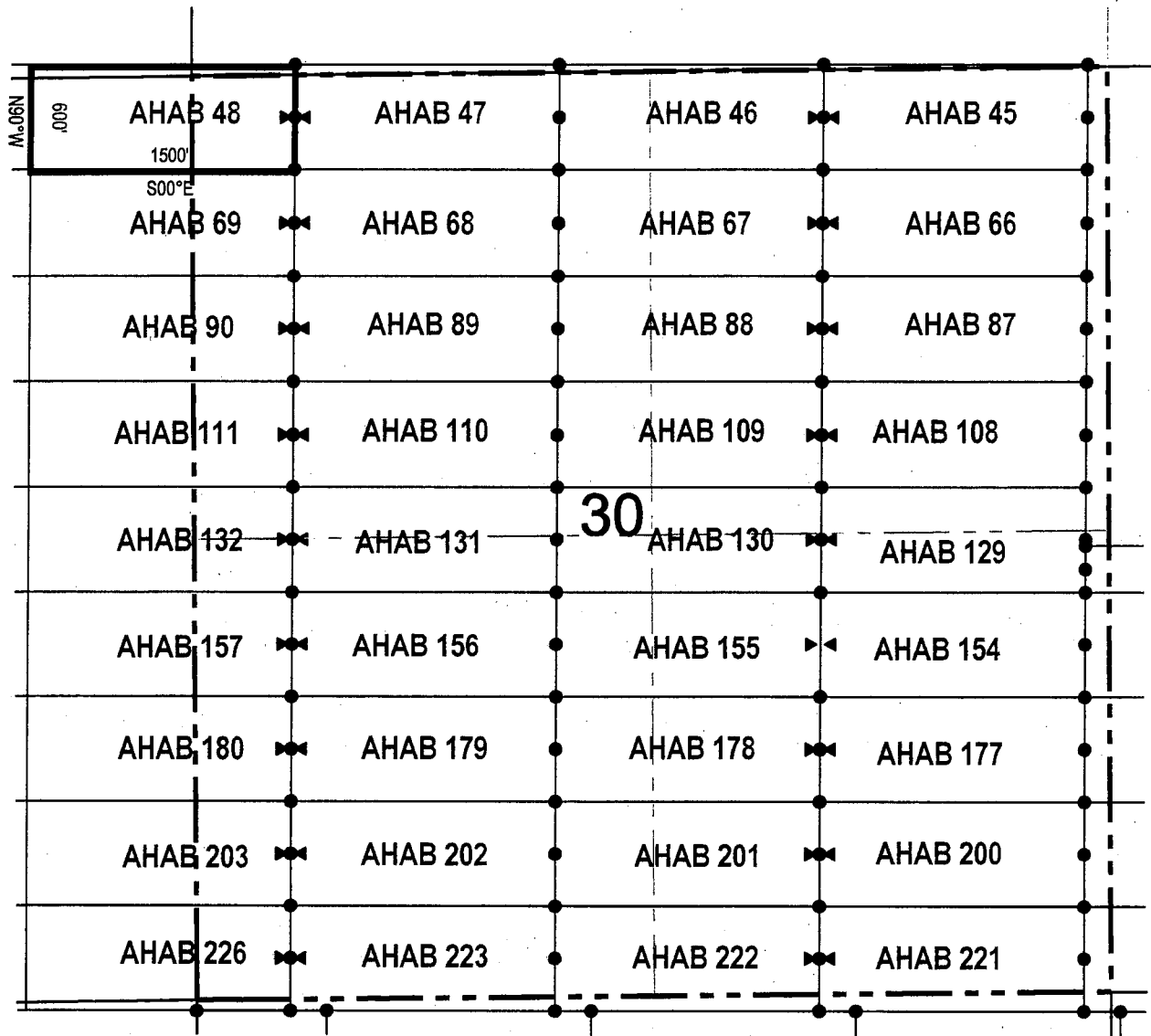


● Corner Posts ▲ Location Monuments Scale: 1"=1000'



1. The above map depicts the **AHAB 47** Lode Claim, which is located in the NW 1/4 and NE 1/4 of the NW 1/4 of Section 30, and SE 1/4 and SW 1/4 of the SW 1/4 of Section 19, Township 4 South, Range 13 East, Gila & Salt River Base and Meridian, Pinal County, Arizona, Florence Mining District.
2. The type of corner and location monuments used are wood 2"x2"x48" posts and metal tags with location information written thereon.
3. The bearings and distances in degrees and feet between claim corners are as depicted on the above map.

LODE CLAIM LOCATION MAP

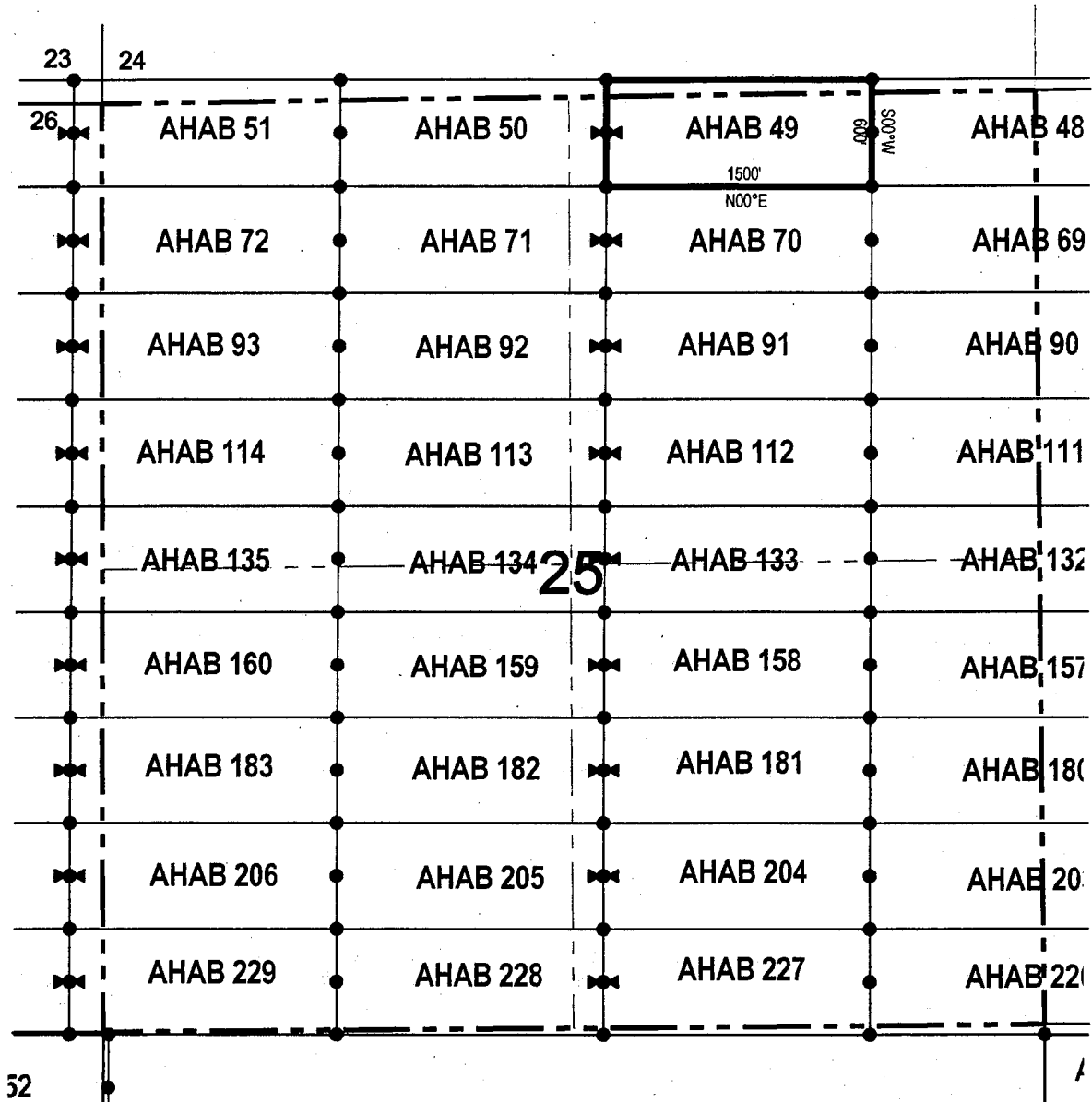


● Corner Posts ▲ Location Monuments Scale: 1"=1000'



1. The above map depicts the **AHAB 48** Lode Claim, which is located in the NW 1/4 of the NW 1/4 of Section 30, and SW 1/4 of the SW 1/4 of Section 19, Township 4 South, Range 13 East, and SE 1/4 of the SE 1/4 of Section 24, and NE 1/4 of the NE 1/4 of Section 25, Township 4 South, Range 13 East, Gila & Salt River Base and Meridian, Pinal County, Arizona, Florence Mining District.
2. The type of corner and location monuments used are wood 2"x2"x48" posts and metal tags with location information written thereon.
3. The bearings and distances in degrees and feet between claim corners are as depicted on the above map.

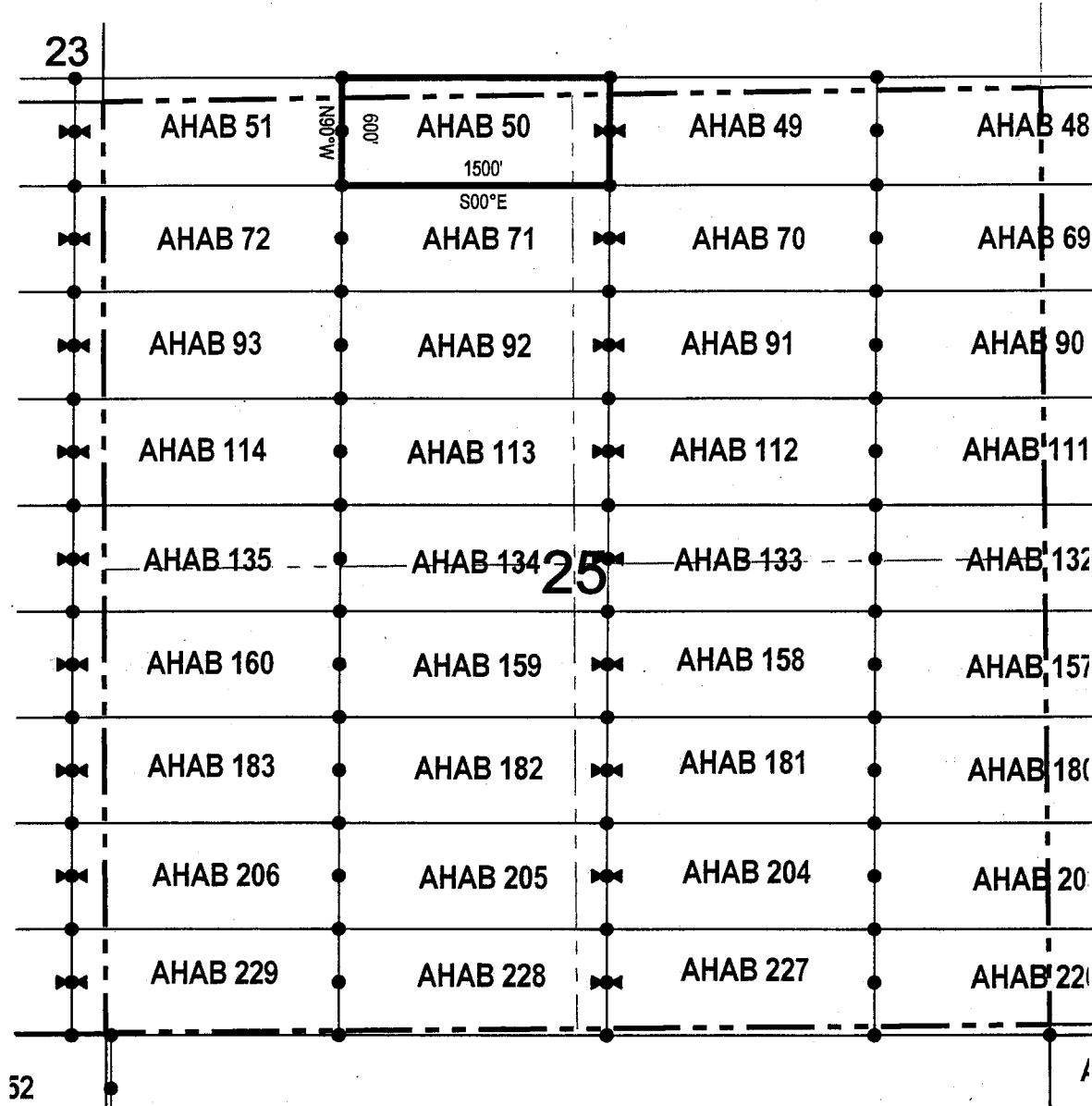
LODE CLAIM LOCATION MAP



• Corner Posts ▲ Location Monuments Scale: 1"=1000'

1. The above map depicts the **AHAB 49** Lode Claim, which is located in the NW 1/4 and NE 1/4 of the NE 1/4 of Section 25, and SE 1/4 and SW 1/4 of the SE 1/4 of Section 24, Township 4 South, Range 12 East, Gila & Salt River Base and Meridian, Pinal County, Arizona, Florence Mining District..
2. The type of corner and location monuments used are wood 2"x2"x48" posts and metal tags with location information written thereon.
3. The bearings and distances in degrees and feet between claim corners are as depicted on the above map.

LODE CLAIM LOCATION MAP



● Corner Posts ▲ Location Monuments Scale: 1"=1000'



1. The above map depicts the **AHAB 50** Lode Claim, which is located in the NW 1/4 of the NE 1/4 and NE 1/4 of the NW 1/4 of Section 25, and SW 1/4 of the SE 1/4 and SE 1/4 the SW 1/4 of Section 24, Township 4 South, Range 12 East, Gila & Salt River Base and Meridian, Pinal County, Arizona, Florence Mining District..
2. The type of corner and location monuments used are wood 2"x2"x48" posts and metal tags with location information written thereon.
3. The bearings and distances in degrees and feet between claim corners are as depicted on the above map.

When recorded return to:

Resolution Copper Mining LLC
P.O. Box 1944
Superior, AZ 85723

LOCATION NOTICE FOR LODE MINING CLAIM

NOTICE IS HEREBY GIVEN that the AHAB 51
lode mining claim has been located
by Resolution Copper Mining LLC whose current mailing
address is P.O. Box 1944
Superior AZ 85273

RECEIVED
BLM AZ STATE OFFICE
2017 OCT 23 A 9:28
PHOENIX, ARIZONA

The general course of this claim is east / west and it is situated in Pinal
County, Arizona. This claim is 1500 feet in length and 600 feet in width. This claim runs
from the location monument on which this location notice is posted approximately 10 feet in a
westerly direction to the west end line and 1490 feet in a easterly direction to the
east end line. This claim is marked by six monuments, one at each corner and one at the center of each
end line of the claim.

The location monument on which this notice is posted is situated within Section 26, Township 4
South, Range 12 East, Gila Salt River Base and Meridian, Arizona and this claim encompasses portions
of the following quarter section (s), section (s), Township (s) and Range (s) NE 1/4 of the NE 1/4 of Section 26,
NW 1/4 of the NW 1/4 of Section 25, SW 1/4 of the SW 1/4 of Section 24 and SE 1/4 of the SE 1/4 1/4 of Section 23,
Township 4 South, Range 12 East, Gila & Salt River Base and Meridian, Pinal County, Arizona, Florence Mining District.

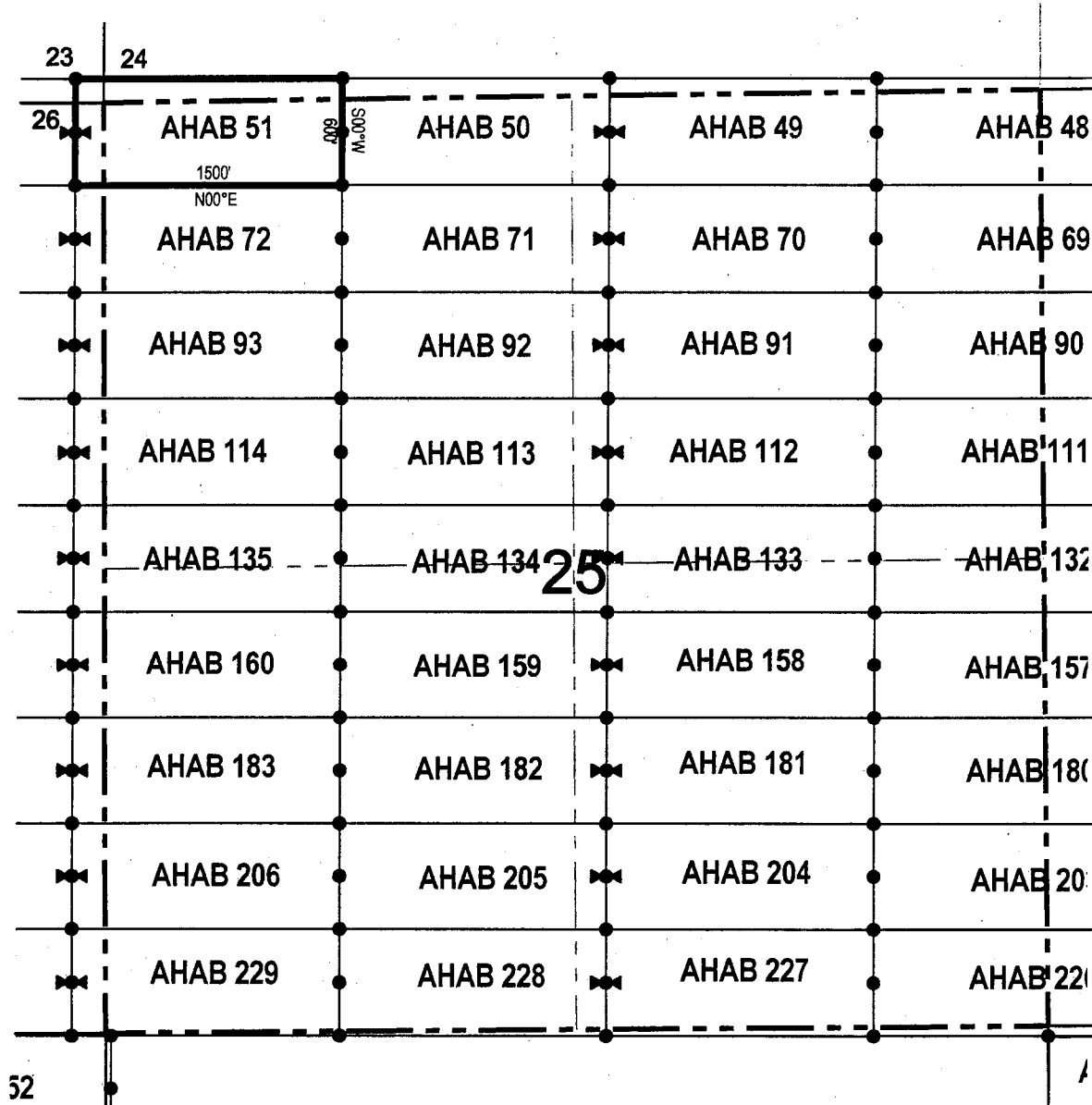
The locality of this claim with reference to some natural object or permanent monument and additional information
(if any) concerning its locality are as follows: 10624 feet north and 4003 feet west of the southwest corner of
Section 31, Township 4 South, Range 13 East, to the northeast corner of the claim.

DATED AND POSTED on the ground this 23 day of Sept, 2017.

LOCATOR (s) Resolution Copper Mining LLC AGENT: T. Robert Breen /
P.O. Box 1944
Superior, Arizona 85273

AMC446097

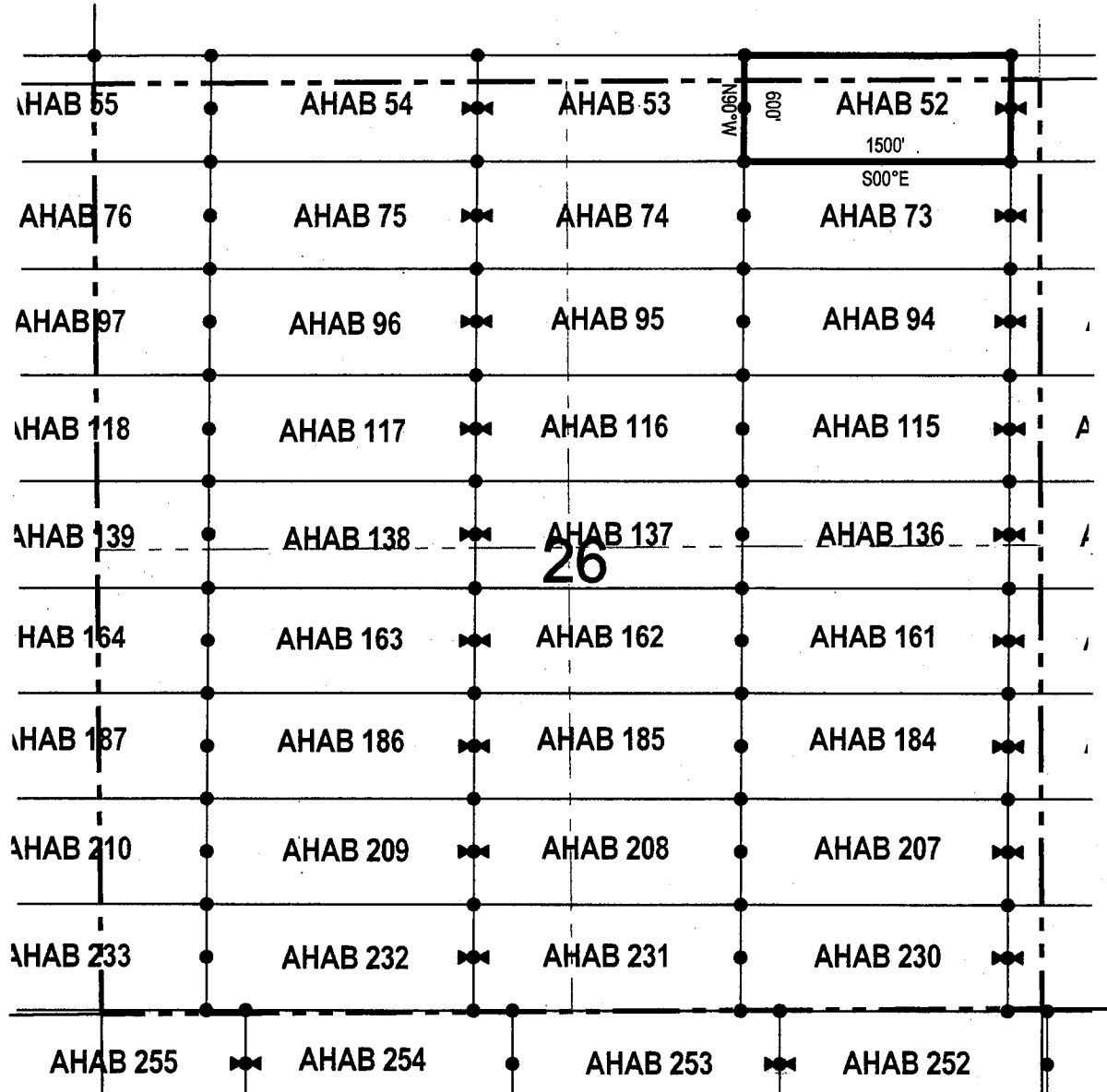
LODE CLAIM LOCATION MAP



• Corner Posts ▲ Location Monuments Scale: 1"=1000'

1. The above map depicts the **AHAB 51** Lode Claim, which is located in the NE 1/4 of the NE 1/4 of Section 26, NW 1/4 of the NW 1/4 of Section 25, SW 1/4 of the SW 1/4 of Section 24 and SE 1/4 of the SE 1/4 1/4 of Section 23, Township 4 South, Range 12 East, Gila & Salt River Base and Meridian, Pinal County, Arizona, Florence Mining District..
2. The type of corner and location monuments used are wood 2"x2"x48" posts and metal tags with location information written thereon.
3. The bearings and distances in degrees and feet between claim corners are as depicted on the above map.

LODE CLAIM LOCATION MAP



• Corner Posts ▲ Location Monuments Scale: 1"=1000'



1. The above map depicts the **AHAB 52** Lode Claim, which is located in the NE 1/4 and NW 1/4 of the NE 1/4 of Section 26, and SE 1/4 and SW 1/4 of the SE 1/4 1/4 of Section 23, Township 4 South, Range 12 East, Gila & Salt River Base and Meridian, Pinal County, Arizona, Florence Mining District.
2. The type of corner and location monuments used are wood 2"x2"x48" posts and metal tags with location information written thereon.
3. The bearings and distances in degrees and feet between claim corners are as depicted on the above map.

When recorded return to:
Resolution Copper Mining LLC
P.O. Box 1944
Superior, AZ 85723

LOCATION NOTICE FOR LODE MINING CLAIM

NOTICE IS HEREBY GIVEN that the AHAB 66
 lode mining claim has been located
by Resolution Copper Mining LLC whose current mailing
address is P.O. Box 1944


 Superior AZ 85273

RECEIVED
BLM AZ STATE OFFICE
2017 OCT 23 A 9:39
PHOENIX, ARIZONA

The general course of this claim is east / west and it is situated in Pinal
 County, Arizona. This claim is 1500 feet in length and 600 feet in width. This claim runs
from the location monument on which this location notice is posted approximately 10 feet in a
westerly direction to the west end line and 1490 feet in a easterly direction to the
east end line. This claim is marked by six monuments, one at each corner and one at the center of each
end line of the claim.

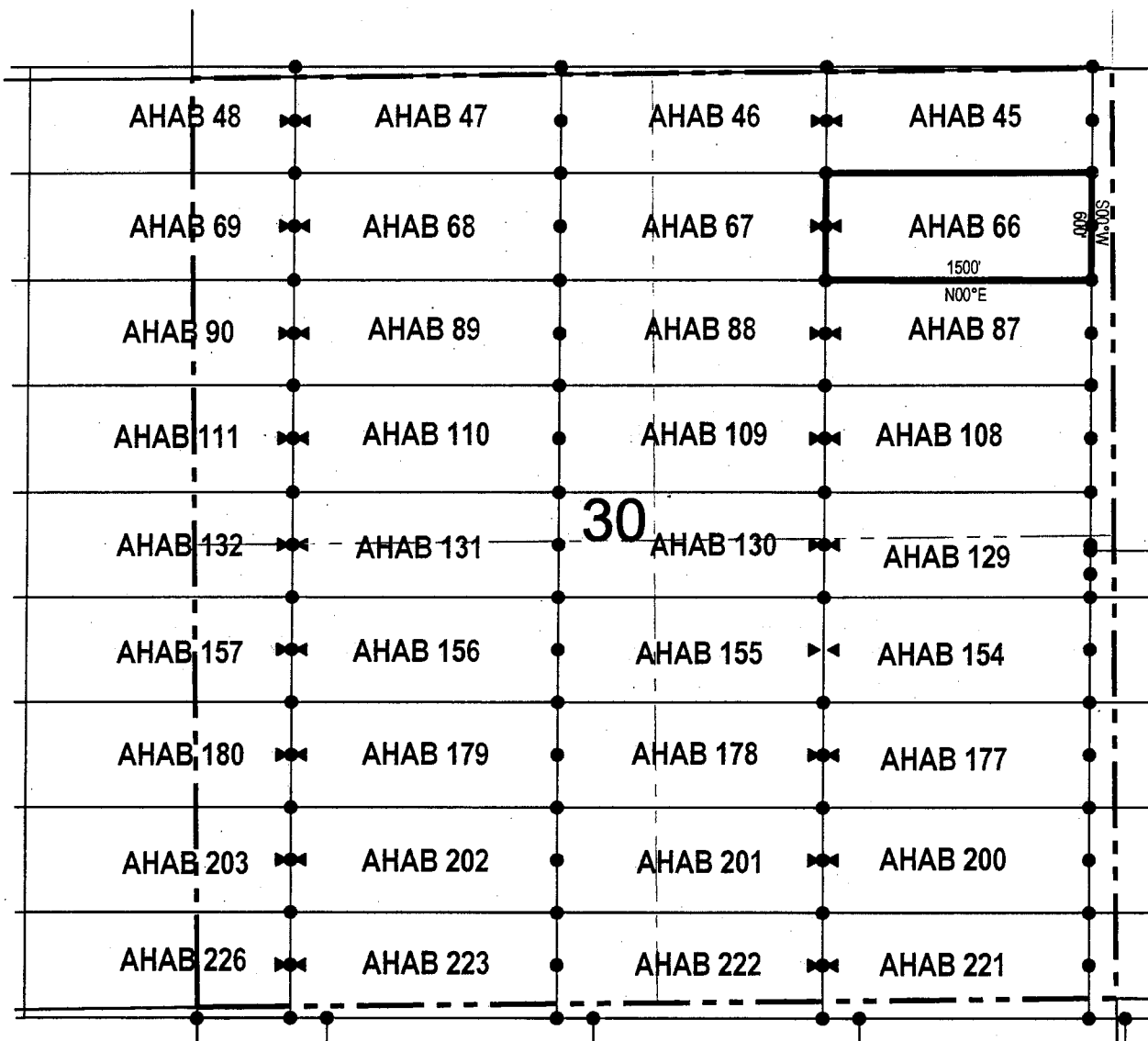
The location monument on which this notice is posted is situated within Section 30, Township 4
South, Range 13 East, Gila Salt River Base and Meridian, Arizona and this claim encompasses portions
of the following quarter section (s), section (s), Township (s) and Range (s) NW 1/4 and NE 1/4 of the NE 1/4 of
Section 30, Township 4 South, Range 13 East, Gila & Salt River Base and Meridian, Pinal County, Arizona, Florence
Mining District.

The locality of this claim with reference to some natural object or permanent monument and additional information
(if any) concerning its locality are as follows: 10024 feet north and 4997 feet east of the southwest corner of
Section 31, Township 4 South, Range 13 East, to the northeast corner of the claim.

DATED AND POSTED on the ground this 25 day of Sept., 2017.
LOCATOR (s) Resolution Copper Mining LLC AGENT: T. Robert Breen / 
P.O. Box 1944
Superior, Arizona 85273

AHC446099

LODE CLAIM LOCATION MAP

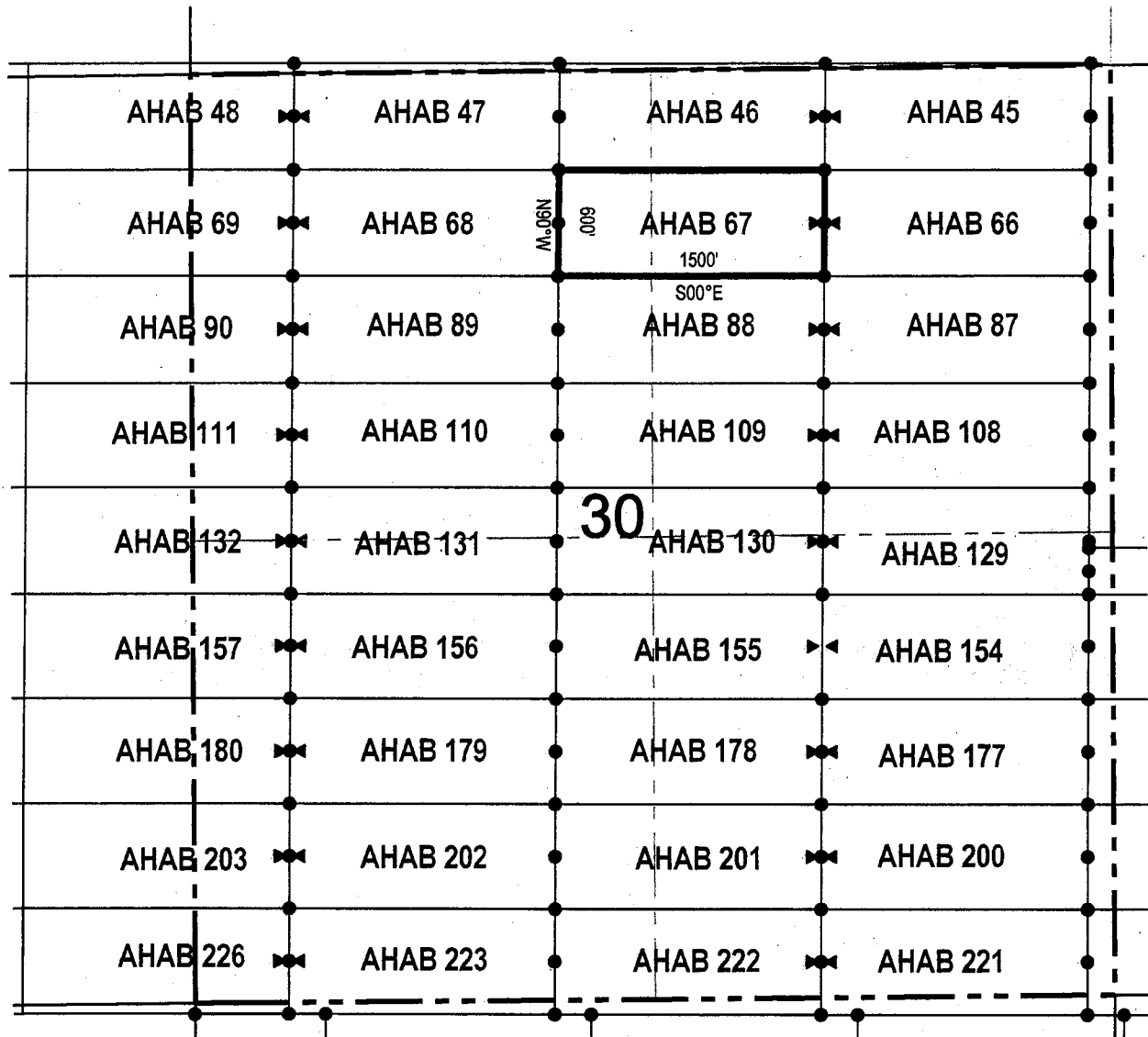


● Corner Posts ▲ Location Monuments Scale: 1"=1000'



1. The above map depicts the **AHAB 66** Lode Claim, which is located in the NW 1/4 and NE 1/4 of the NE 1/4 of Section 30, Township 4 South, Range 13 East, Gila & Salt River Base and Meridian, Pinal County, Arizona, Florence Mining District.
2. The type of corner and location monuments used are wood 2"x2"x48" posts and metal tags with location information written thereon.
3. The bearings and distances in degrees and feet between claim corners are as depicted on the above map.

LODE CLAIM LOCATION MAP

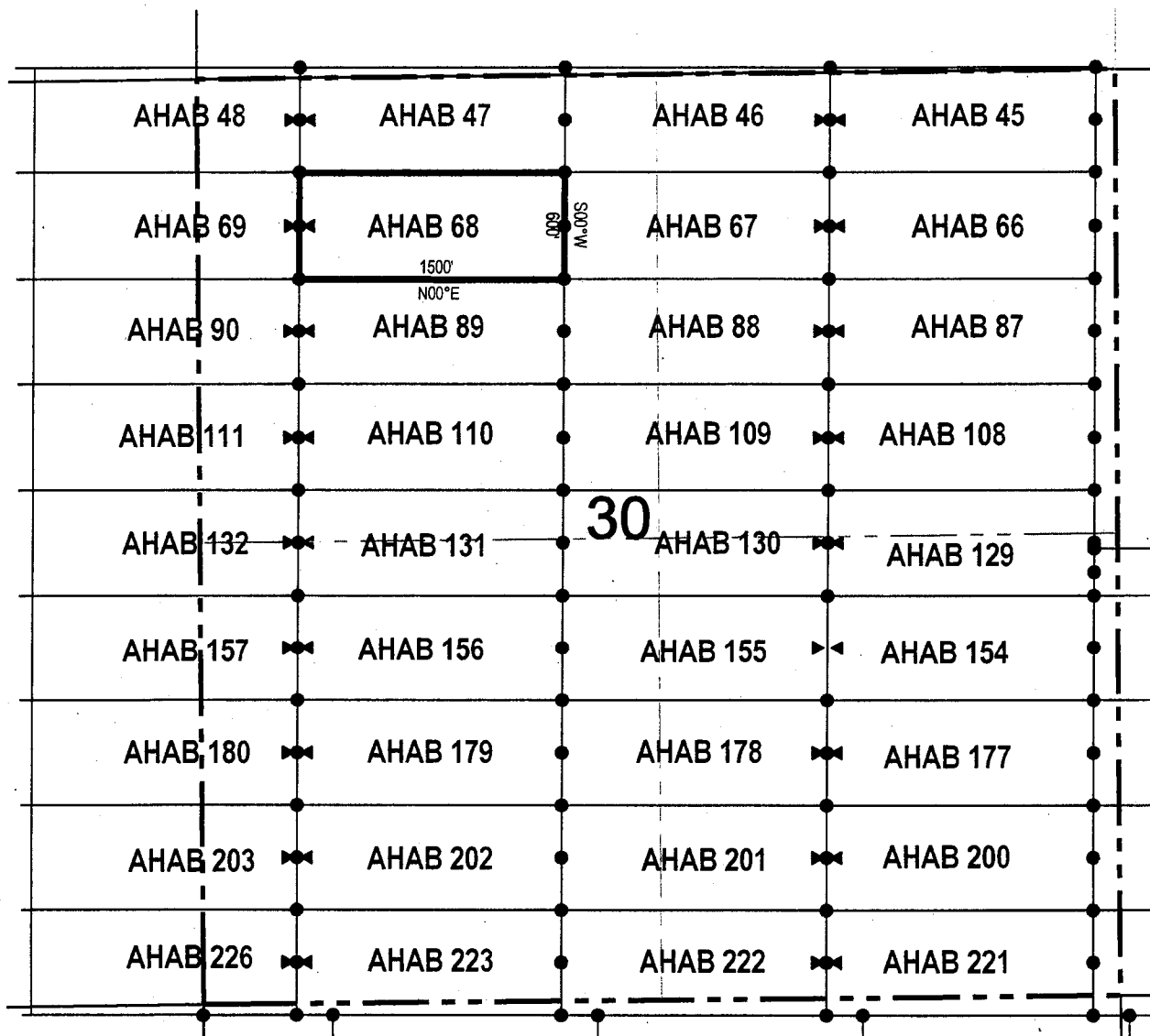


● Corner Posts ▲ Location Monuments Scale: 1"=1000'



1. The above map depicts the **AHAB 67** Lode Claim, which is located in the NW 1/4 of the NE 1/4 and NE 1/4 of the NW 1/4 of Section 30, Township 4 South, Range 13 East, Gila & Salt River Base and Meridian, Pinal County, Arizona, Florence Mining District.
2. The type of corner and location monuments used are wood 2"x2"x48" posts and metal tags with location information written thereon.
3. The bearings and distances in degrees and feet between claim corners are as depicted on the above map.

LODE CLAIM LOCATION MAP



● Corner Posts ▲ Location Monuments Scale: 1"=1000'



1. The above map depicts the **AHAB 68** Lode Claim, which is located in the NW 1/4 and NE 1/4 of the NW 1/4 of Section 30, Township 4 South, Range 13 East, Gila & Salt River Base and Meridian, Pinal County, Arizona, Florence Mining District.
2. The type of corner and location monuments used are wood 2"x2"x48" posts and metal tags with location information written thereon.
3. The bearings and distances in degrees and feet between claim corners are as depicted on the above map.

When recorded return to:
Resolution Copper Mining LLC
P.O. Box 1944
Superior, AZ 85723

LOCATION NOTICE FOR LODE MINING CLAIM


NOTICE IS HEREBY GIVEN that the AHAB 69
 lode mining claim has been located
by Resolution Copper Mining LLC whose current mailing
address is P.O. Box 1944
Superior AZ 85273

RECEIVED
BLM AZ STATE OFFICE
2017 OCT 23 A 9:40
PHOENIX, ARIZONA

The general course of this claim is east / west and it is situated in Pinal
County, Arizona. This claim is 1500 feet in length and 600 feet in width. This claim runs
from the location monument on which this location notice is posted approximately 1490 feet in a
westerly direction to the west end line and 10 feet in a easterly direction to the
east end line. This claim is marked by six monuments, one at each corner and one at the center of each
end line of the claim.

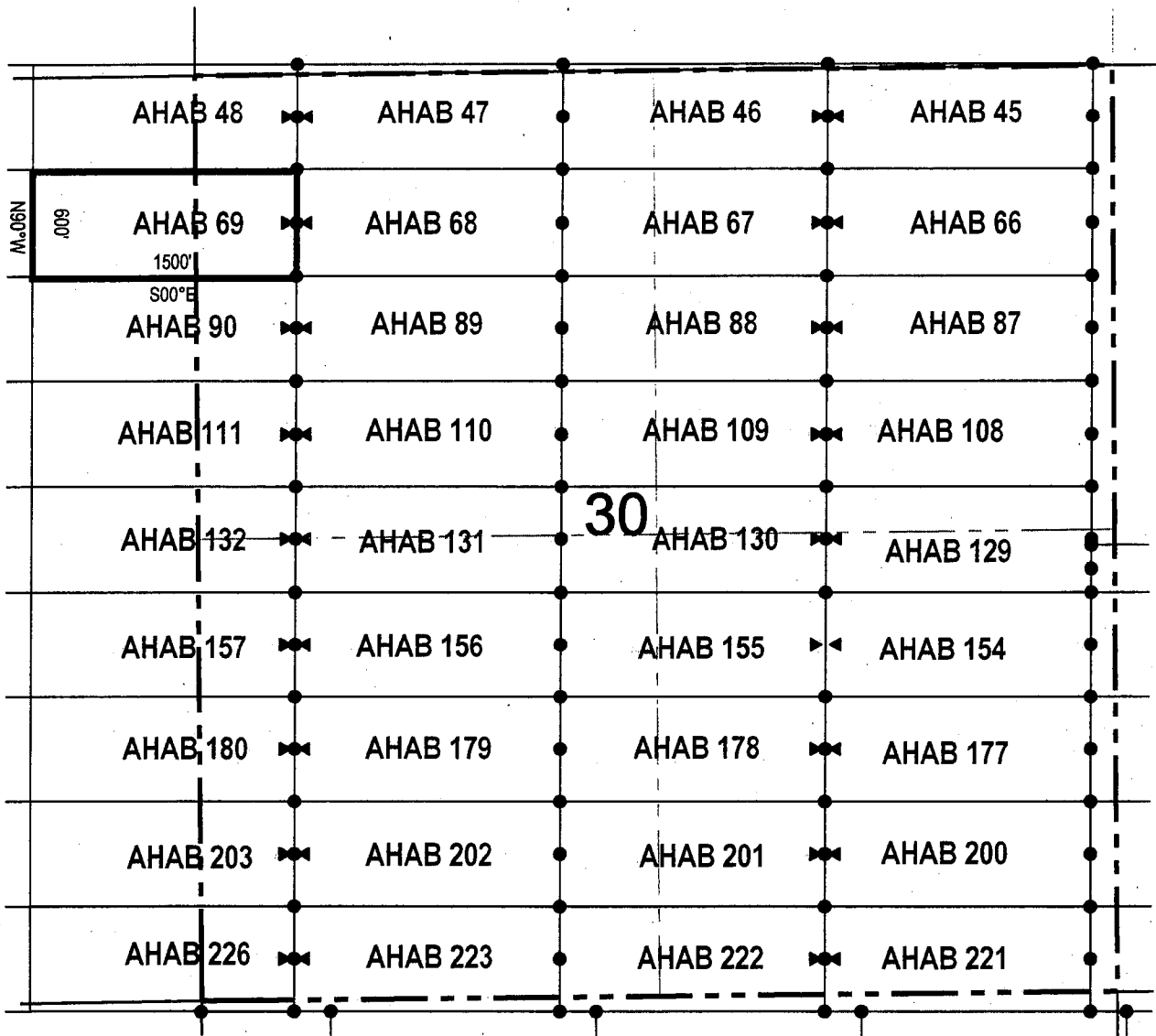
The location monument on which this notice is posted is situated within Section 30, Township 4
South, Range 13 East, Gila Salt River Base and Meridian, Arizona and this claim encompasses portions
of the following quarter section (s), section (s), Township (s) and Range (s) NW 1/4 of the NW 1/4 of Section 30,
Township 4 South, Range 13 East, and NE 1/4 of the NE 1/4 of Section 25, Township 4 South, Range 12 East, Gila & Salt
River Base and Meridian, Pinal County, Arizona, Florence Mining District.

The locality of this claim with reference to some natural object or permanent monument and additional information
(if any) concerning its locality are as follows: 10024 feet north and 497 feet east of the southwest corner of
Section 31, Township 4 South, Range 13 East, to the northeast corner of the claim.

DATED AND POSTED on the ground this 25 day of Sept., 2017
LOCATOR (s) Resolution Copper Mining LLC AGENT: T. Robert Breen / 
P.O. Box 1944
Superior, Arizona 85273

AMC446102

LODE CLAIM LOCATION MAP



● Corner Posts ▲ Location Monuments Scale: 1"=1000'



1. The above map depicts the **AHAB 69** Lode Claim, which is located in the NW 1/4 of the NW 1/4 of Section 30, Township 4 South, Range 13 East, and NE 1/4 of the NE 1/4 of Section 25, Township 4 South, Range 13 East, Gila & Salt River Base and Meridian, Pinal County, Arizona, Florence Mining District.
2. The type of corner and location monuments used are wood 2"x2"x48" posts and metal tags with location information written thereon.
3. The bearings and distances in degrees and feet between claim corners are as depicted on the above map.

When recorded return to:

Resolution Copper Mining LLC
P.O. Box 1944
Superior, AZ 85723

LOCATION NOTICE FOR LODE MINING CLAIM

NOTICE IS HEREBY GIVEN that the AHAB 70
 lode mining claim has been located
by Resolution Copper Mining LLC whose current mailing
address is P.O. Box 1944
Superior AZ 85273


RECEIVED
BLM AZ STATE OFFICE
2011 OCT 23 A 9 20
PHOENIX, ARIZONA

The general course of this claim is east / west and it is situated in Pinal
County, Arizona. This claim is 1500 feet in length and 600 feet in width. This claim runs
from the location monument on which this location notice is posted approximately 10 feet in a
westerly direction to the west end line and 1490 feet in a easterly direction to the
east end line. This claim is marked by six monuments, one at each corner and one at the center of each
end line of the claim.

The location monument on which this notice is posted is situated within Section 25, Township 4
South, Range 12 East, Gila Salt River Base and Meridian, Arizona and this claim encompasses portions
of the following quarter section (s), section (s), Township (s) and Range (s) NW 1/4 and NE 1/4 of the NE 1/4 of
Section 25, Township 4 South, Range 12 East, Gila & Salt River Base and Meridian, Pinal County, Arizona, Florence
Mining District.

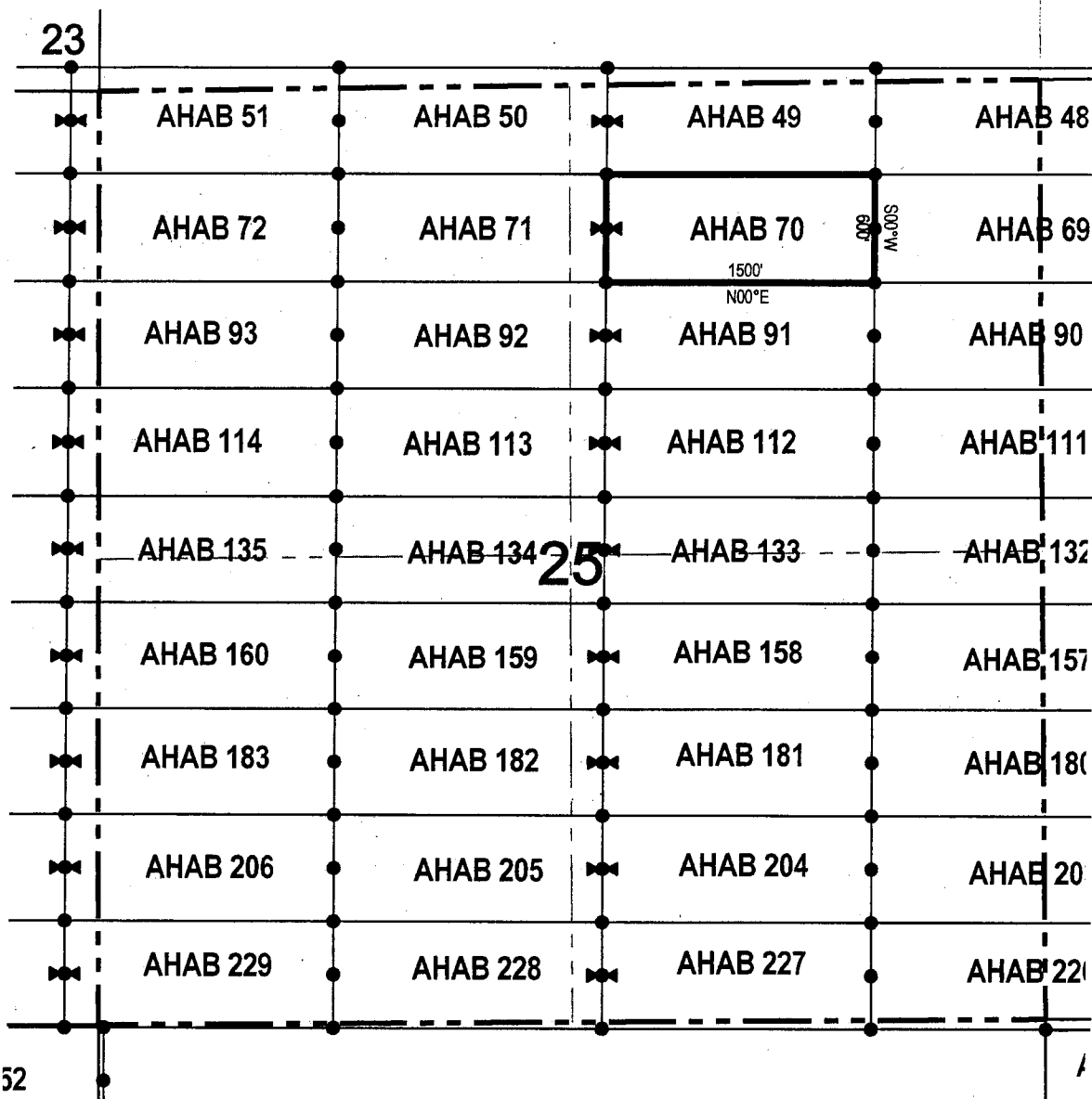
The locality of this claim with reference to some natural object or permanent monument and additional information
(if any) concerning its locality are as follows: 10024 feet north and 1003 feet west of the southwest corner of
Section 31, Township 4 South, Range 13 East, to the northeast corner of the claim.

DATED AND POSTED on the ground this 27 day of Sept., 2017.

LOCATOR (s) Resolution Copper Mining LLC AGENT: T. Robert Breen / 
P.O. Box 1944
Superior, Arizona 85273

AMC446103

LODE CLAIM LOCATION MAP



1. The above map depicts the **AHAB 70** Lode Claim, which is located in the NW 1/4 and NE 1/4 of the NE 1/4 of Section 25, Township 4 South, Range 12 East, Gila & Salt River Base and Meridian, Pinal County, Arizona, Florence Mining District..
2. The type of corner and location monuments used are wood 2"x2"x48" posts and metal tags with location information written thereon.
3. The bearings and distances in degrees and feet between claim corners are as depicted on the above map.

When recorded return to:
 Resolution Copper Mining LLC
 P.O. Box 1944
 Superior, AZ 85723

LOCATION NOTICE FOR LODE MINING CLAIM

NOTICE IS HEREBY GIVEN that the AHAB 71
 _____ lode mining claim has been located
 by Resolution Copper Mining LLC whose current mailing
 address is P.O. Box 1944
Superior AZ 85273

RECEIVED
 BLM AZ STATE OFFICE
 2017 OCT 23 A 9:29
 PHOENIX, ARIZONA

The general course of this claim is east / west and it is situated in Pinal

County, Arizona. This claim is 1500 feet in length and 600 feet in width. This claim runs
 from the location monument on which this location notice is posted approximately 1490 feet in a
westerly direction to the west end line and 10 feet in a easterly direction to the
east end line. This claim is marked by six monuments, one at each corner and one at the center of each
 end line of the claim.

The location monument on which this notice is posted is situated within Section 25, Township 4
South, Range 12 East, Gila Salt River Base and Meridian, Arizona and this claim encompasses portions
 of the following quarter section (s), section (s), Township (s) and Range (s) NW 1/4 of the NE 1/4 and NE 1/4 of
the NW 1/4 of Section 25, Township 4 South, Range 12 East, Gila & Salt River Base and Meridian, Pinal County,
Arizona, Florence Mining District.

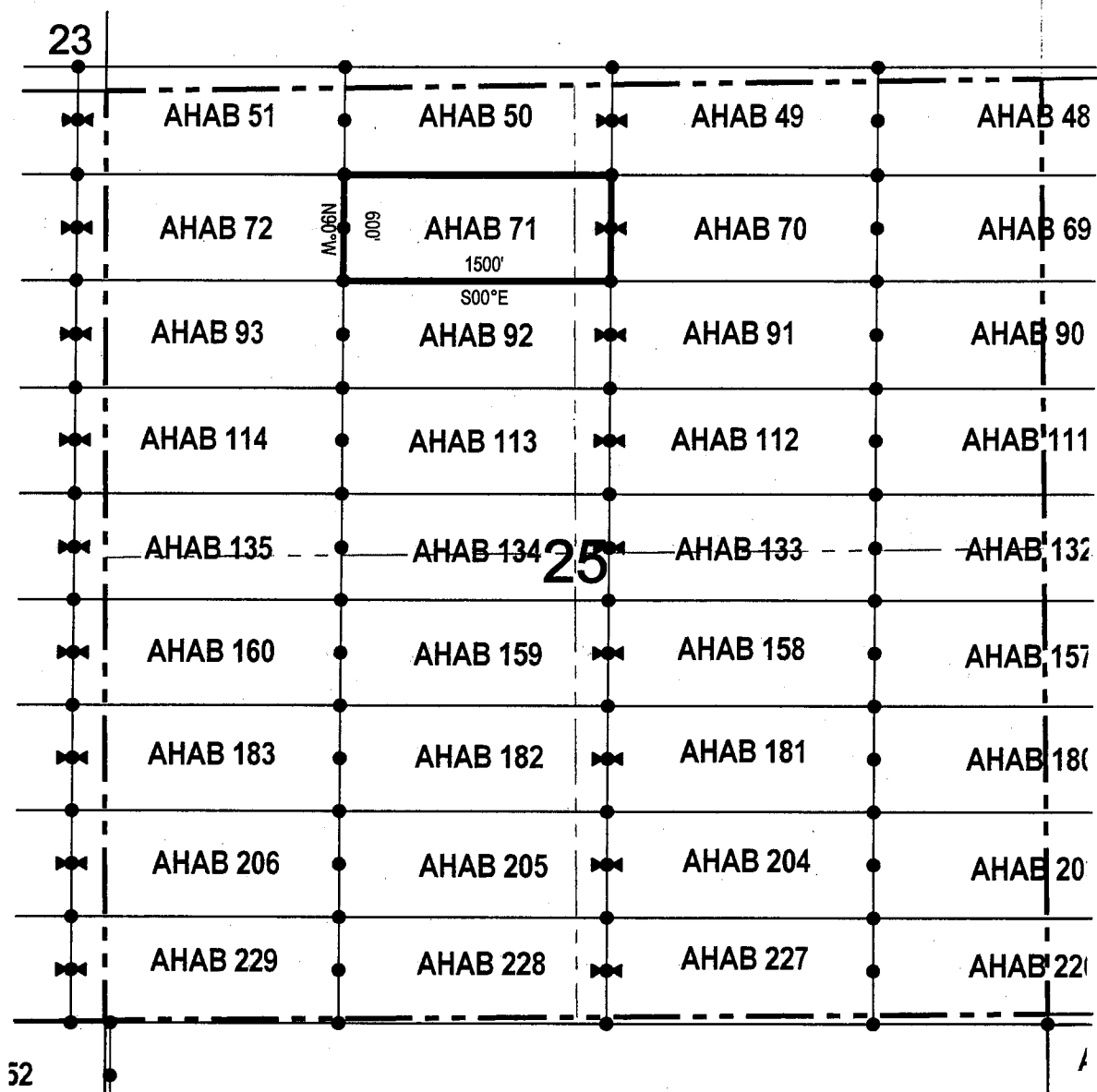
The locality of this claim with reference to some natural object or permanent monument and additional information
 (if any) concerning its locality are as follows: 10024 feet north and 2503 feet west of the southwest corner of
Section 31, Township 4 South, Range 13 East, to the northeast corner of the claim.

DATED AND POSTED on the ground this 27 day of Sept., 2017

LOCATOR (s) Resolution Copper Mining LLC AGENT: T. Robert Breen /
P.O. Box 1944
Superior, Arizona 85273

AMC446104

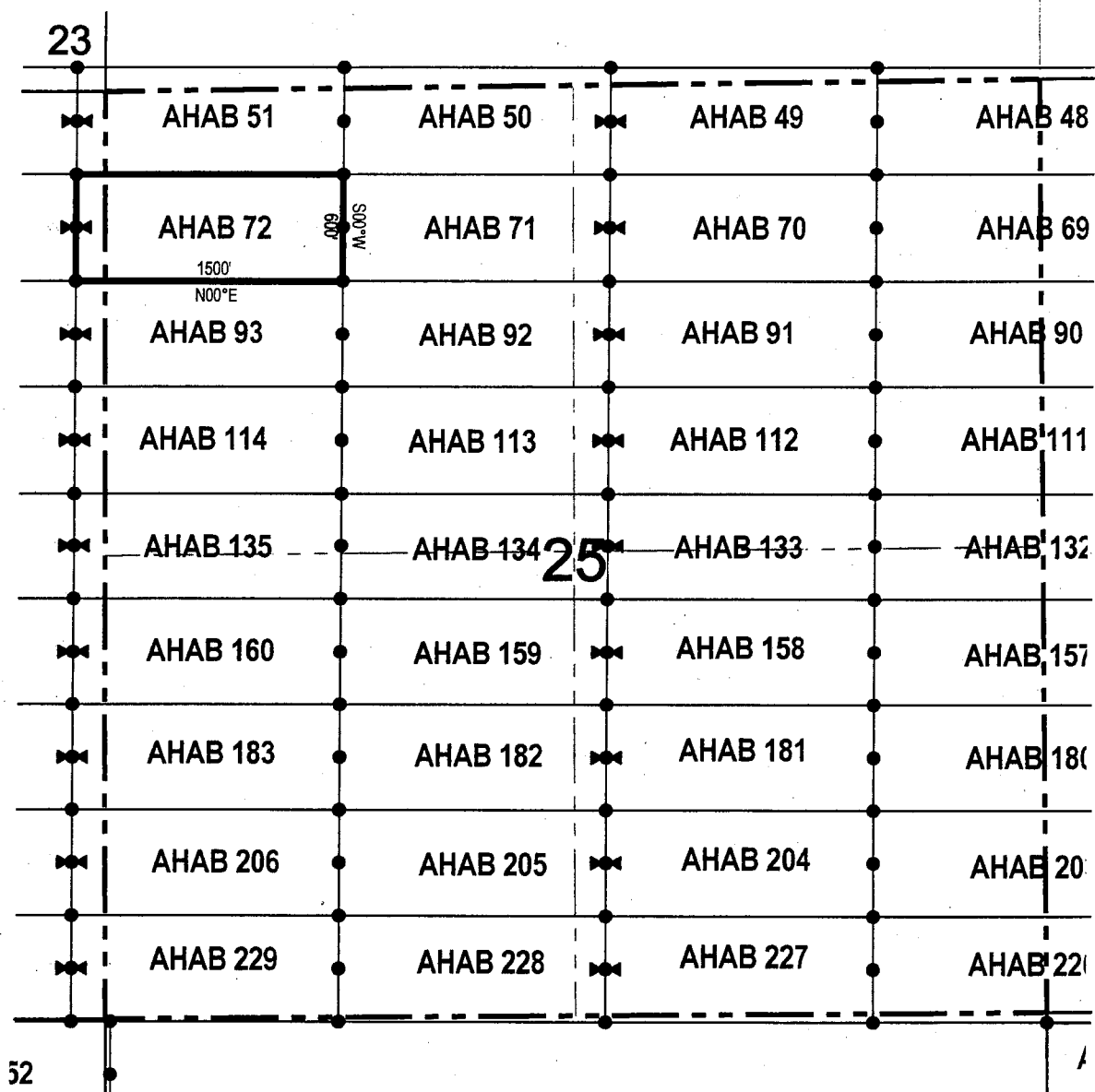
LODE CLAIM LOCATION MAP



● Corner Posts ▲ Location Monuments Scale: 1"=1000'

1. The above map depicts the **AHAB 71** Lode Claim, which is located in the NW 1/4 of the NE 1/4 and NE 1/4 of the NW 1/4 of Section 25, Township 4 South, Range 12 East, Gila & Salt River Base and Meridian, Pinal County, Arizona, Florence Mining District..
2. The type of corner and location monuments used are wood 2"x2"x48" posts and metal tags with location information written thereon.
3. The bearings and distances in degrees and feet between claim corners are as depicted on the above map.

LODE CLAIM LOCATION MAP

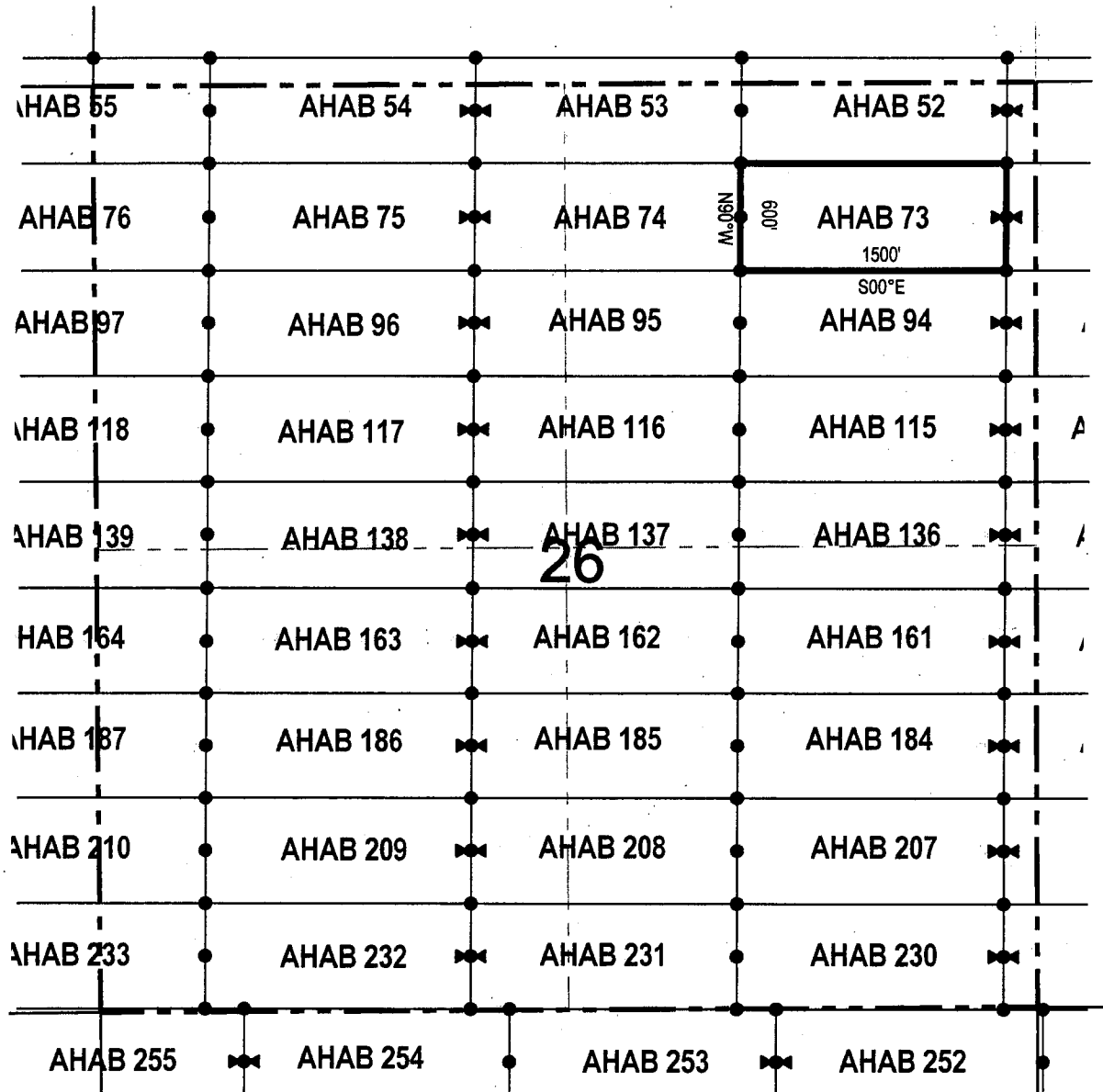


● Corner Posts ▲ Location Monuments Scale: 1"=1000'



1. The above map depicts the **AHAB 72** Lode Claim, which is located in the NE 1/4 of the NE 1/4 of Section 26, and NW 1/4 of the NW 1/4 of Section 25, Township 4 South, Range 12 East, Gila & Salt River Base and Meridian, Pinal County, Arizona, Florence Mining District..
2. The type of corner and location monuments used are wood 2"x2"x48" posts and metal tags with location information written thereon.
3. The bearings and distances in degrees and feet between claim corners are as depicted on the above map.

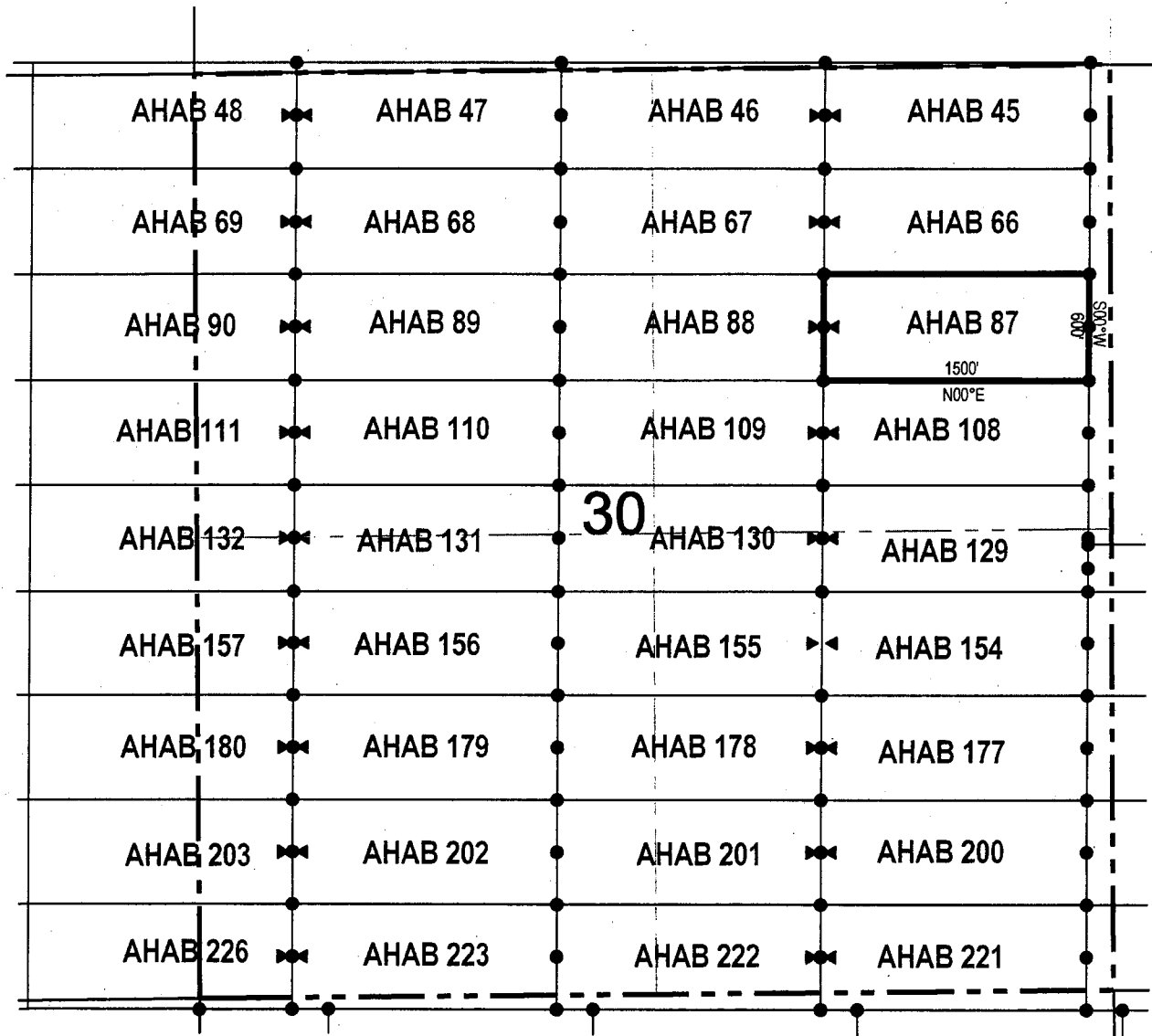
LODE CLAIM LOCATION MAP



● Corner Posts ▲ Location Monuments Scale: 1"=1000'

1. The above map depicts the **AHAB 73** Lode Claim, which is located in the NE 1/4 and NW 1/4 of the NE 1/4 of Section 26, Township 4 South, Range 12 East, Gila & Salt River Base and Meridian, Pinal County, Arizona, Florence Mining District.
2. The type of corner and location monuments used are wood 2"x2"x48" posts and metal tags with location information written thereon.
3. The bearings and distances in degrees and feet between claim corners are as depicted on the above map.

LODE CLAIM LOCATION MAP



• Corner Posts ▲ Location Monuments Scale: 1"=1000'



1. The above map depicts the **AHAB 87** Lode Claim, which is located in the SW 1/4, SE 1/4, NE 1/4 and NW 1/4 of the NE 1/4 of Section 30, Township 4 South, Range 13 East, Gila & Salt River Base and Meridian, Pinal County, Arizona, Florence Mining District.
2. The type of corner and location monuments used are wood 2"x2"x48" posts and metal tags with location information written thereon.
3. The bearings and distances in degrees and feet between claim corners are as depicted on the above map.

When recorded return to:
 Resolution Copper Mining LLC
 P.O. Box 1944
 Superior, AZ 85723

LOCATION NOTICE FOR LODE MINING CLAIM


NOTICE IS HEREBY GIVEN that the AHAB 88
 _____ lode mining claim has been located
 by Resolution Copper Mining LLC whose current mailing
 address is P.O. Box 1944
Superior AZ 85273

RECEIVED
 BLM AZ STATE OFFICE
 2017 OCT 23 A 9:40
 PHOENIX, ARIZONA

The general course of this claim is east / west and it is situated in Pinal
 County, Arizona. This claim is 1500 feet in length and 600 feet in width. This claim runs
 from the location monument on which this location notice is posted approximately 1490 feet in a
westerly direction to the west end line and 10 feet in a easterly direction to the
east end line. This claim is marked by six monuments, one at each corner and one at the center of each
 end line of the claim.

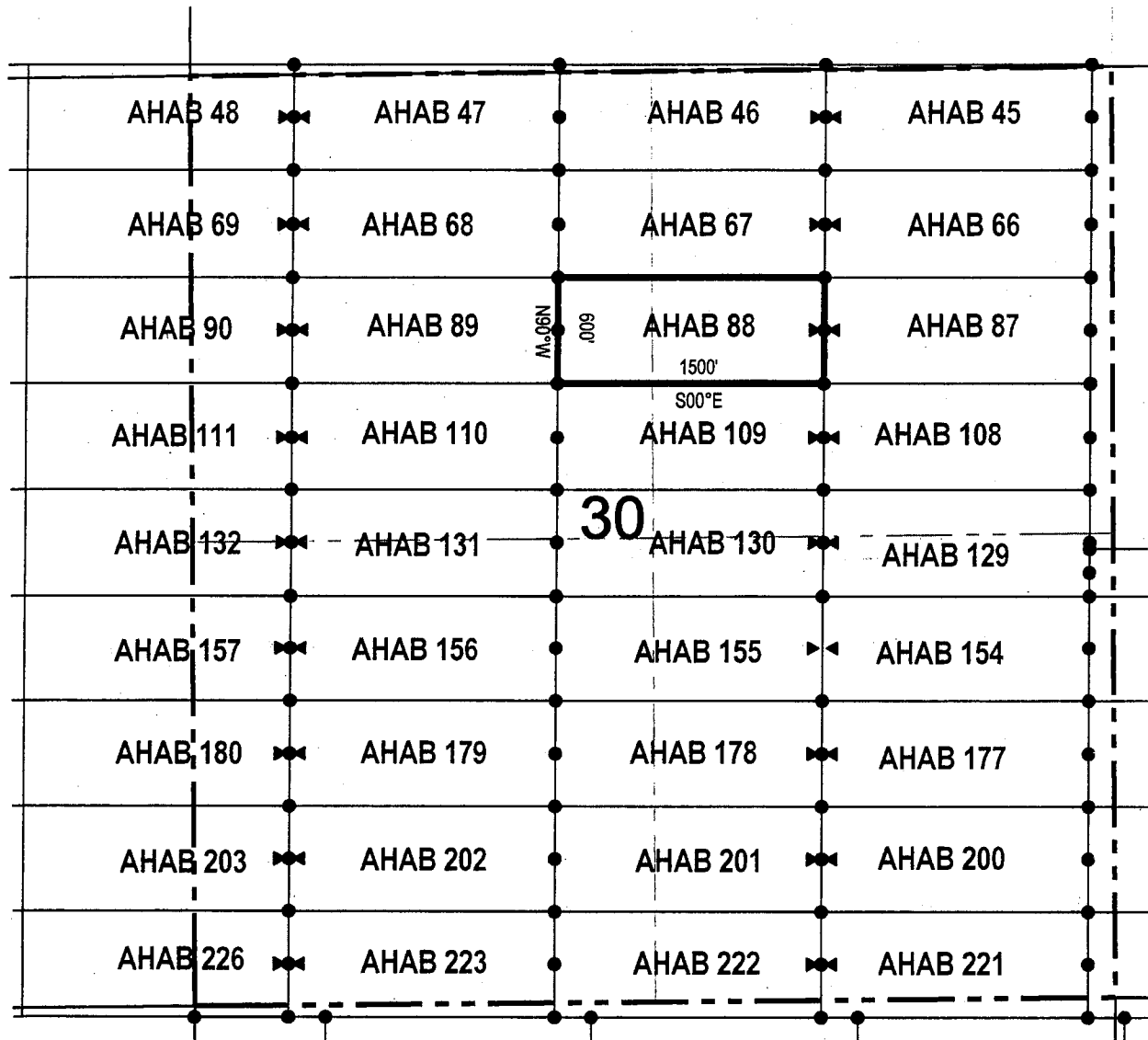
The location monument on which this notice is posted is situated within Section 30, Township 4
South, Range 13 East, Gila Salt River Base and Meridian, Arizona and this claim encompasses portions
 of the following quarter section (s), section (s), Township (s) and Range (s) SW 1/4 and NW 1/4 of the NE 1/4,
and NE 1/4 and SE 1/4 of the NW 1/4 of Section 30, Township 4 South, Range 13 East, Gila & Salt River Base and
Meridian, Pinal County, Arizona, Florence Mining District.

The locality of this claim with reference to some natural object or permanent monument and additional information
 (if any) concerning its locality are as follows: 9424 feet north and 3497 feet east of the southwest corner of
Section 31, Township 4 South, Range 13 East, to the northeast corner of the claim.

DATED AND POSTED on the ground this 25 day of Sept., 2017.
 LOCATOR (s) Resolution Copper Mining LLC AGENT: T. Robert Breen / 
P.O. Box 1944
Superior, Arizona 85273

AMC446108

LODE CLAIM LOCATION MAP

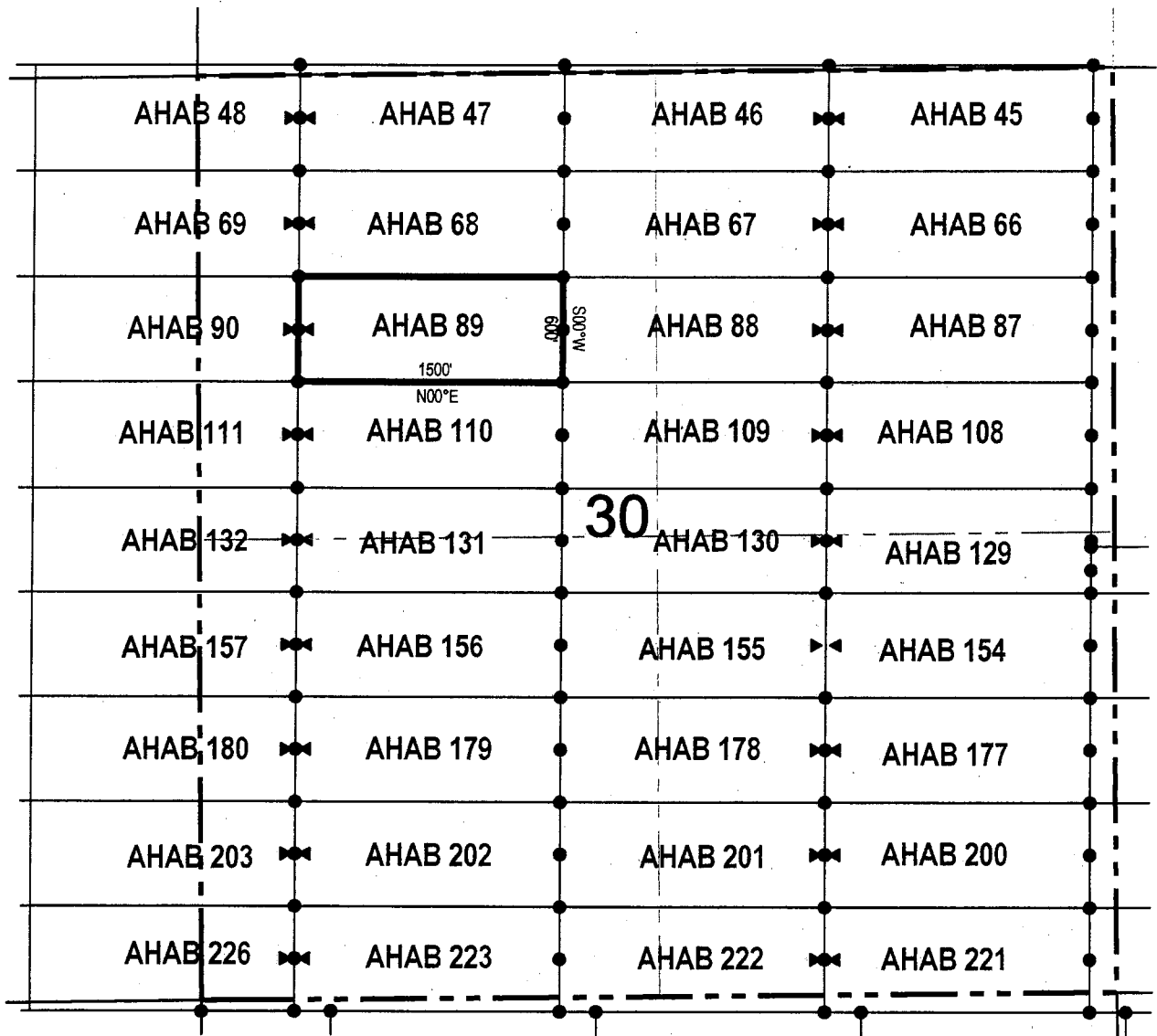


● Corner Posts ▲ Location Monuments Scale: 1"=1000'



1. The above map depicts the **AHAB 88** Lode Claim, which is located in the SW 1/4 and NW 1/4 of the NE 1/4, and NE 1/4 and SE 1/4 of the NW 1/4 of Section 30, Township 4 South, Range 13 East, Gila & Salt River Base and Meridian, Pinal County, Arizona, Florence Mining District.
2. The type of corner and location monuments used are wood 2"x2"x48" posts and metal tags with location information written thereon.
3. The bearings and distances in degrees and feet between claim corners are as depicted on the above map.

LODE CLAIM LOCATION MAP

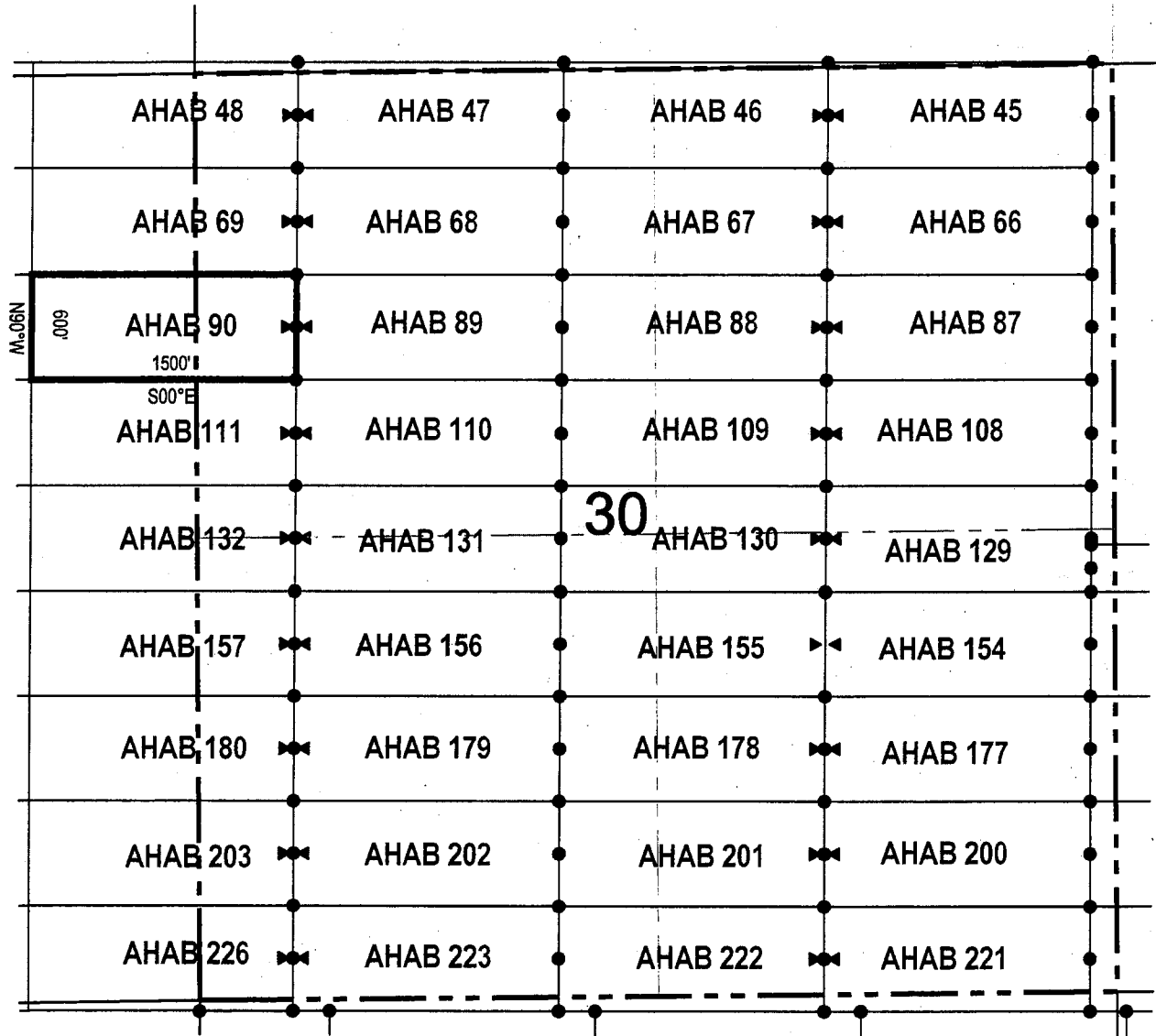


● Corner Posts ▲ Location Monuments Scale: 1"=1000'



1. The above map depicts the **AHAB 89** Lode Claim, which is located in the SW 1/4, SE 1/4, NE 1/4 and NW 1/4 of the NW 1/4 of Section 30, Township 4 South, Range 13 East, Gila & Salt River Base and Meridian, Pinal County, Arizona, Florence Mining District.
2. The type of corner and location monuments used are wood 2"x2"x48" posts and metal tags with location information written thereon.
3. The bearings and distances in degrees and feet between claim corners are as depicted on the above map.

LODE CLAIM LOCATION MAP



● Corner Posts ▲ Location Monuments Scale: 1"=1000'



1. The above map depicts the **AHAB 90** Lode Claim, which is located in the SW 1/4 and NW 1/4 of the NW 1/4 of Section 30, Township 4 South, Range 13 East, and NE 1/4 and SE 1/4 of the NE 1/4 of Section 25, Township 4 South, Range 13 East, Gila & Salt River Base and Meridian, Pinal County, Arizona, Florence Mining District.
2. The type of corner and location monuments used are wood 2"x2"x48" posts and metal tags with location information written thereon.
3. The bearings and distances in degrees and feet between claim corners are as depicted on the above map.

When recorded return to:
 Resolution Copper Mining LLC
 P.O. Box 1944
 Superior, AZ 85723

LOCATION NOTICE FOR LODE MINING CLAIM

NOTICE IS HEREBY GIVEN that the AHAB 91
 _____ lode mining claim has been located
 by Resolution Copper Mining LLC whose current mailing
 address is P.O. Box 1944
Superior AZ 85273

RECEIVED
 BLM AZ STATE OFFICE
 2017 OCT 23 A 9:20
 PHOENIX, ARIZONA

The general course of this claim is east / west and it is situated in Pinal
 County, Arizona. This claim is 1500 feet in length and 600 feet in width. This claim runs
 from the location monument on which this location notice is posted approximately 10 feet in a
westerly direction to the west end line and 1490 feet in a easterly direction to the
east end line. This claim is marked by six monuments, one at each corner and one at the center of each
 end line of the claim.
 The location monument on which this notice is posted is situated within Section 25, Township 4
South, Range 12 East, Gila Salt River Base and Meridian, Arizona and this claim encompasses portions
 of the following quarter section (s), section (s), Township (s) and Range (s) SW 1/4, SE 1/4, NE 1/4 and NW 1/4
 of the NE 1/4 of Section 25, Township 4 South, Range 12 East, Gila & Salt River Base and Meridian, Pinal County,
 Arizona, Florence Mining District.

The locality of this claim with reference to some natural object or permanent monument and additional information
 (if any) concerning its locality are as follows: 9424 feet north and 1003 feet west of the southwest corner of
Section 31, Township 4 South, Range 13 East, to the northeast corner of the claim.

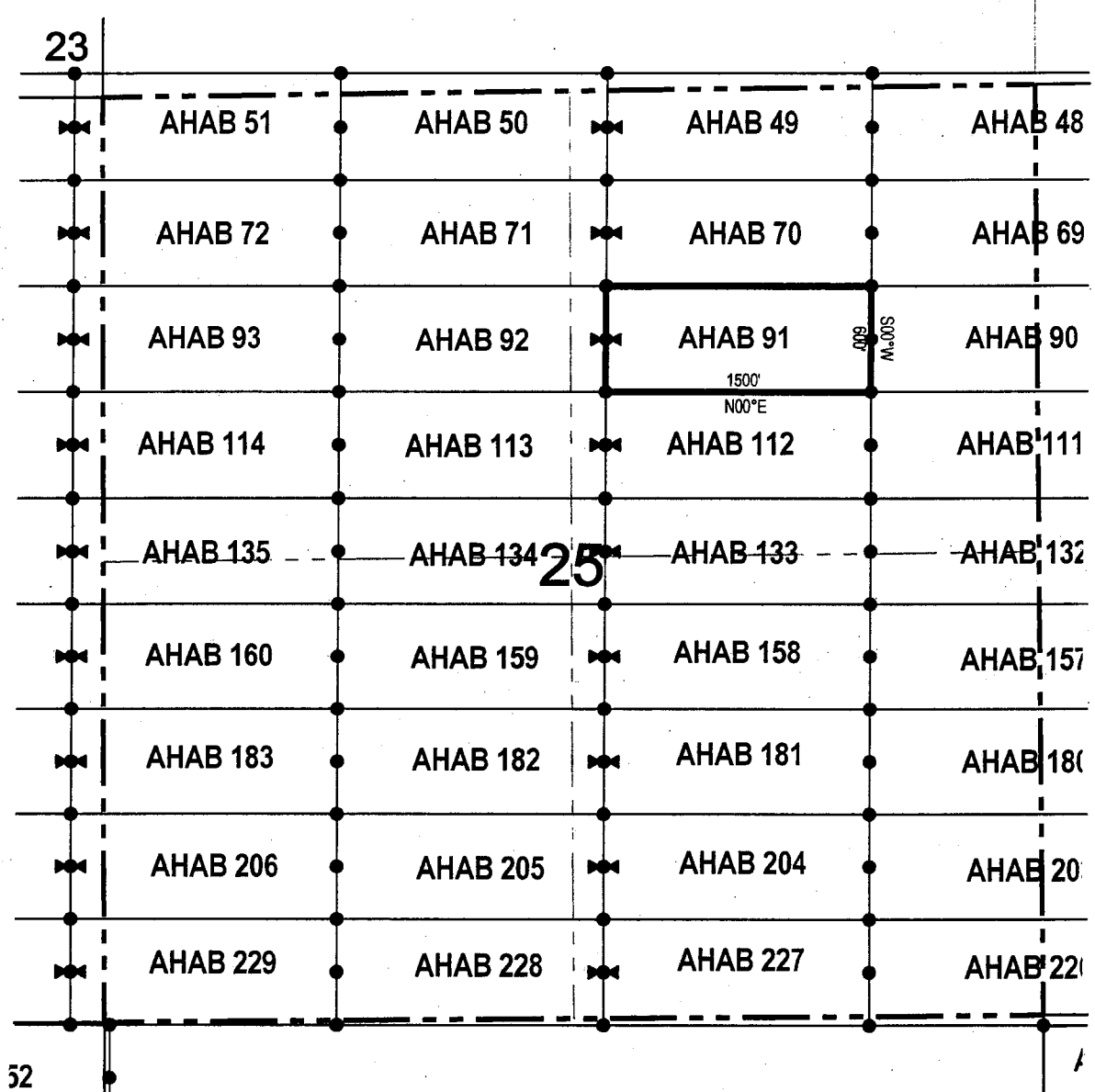
DATED AND POSTED on the ground this 27 day of Sept, 2017.

LOCATOR (s) Resolution Copper Mining LLC AGENT: T. Robert Breen /
P.O. Box 1944
Superior, Arizona 85273



AMC446111

LODE CLAIM LOCATION MAP

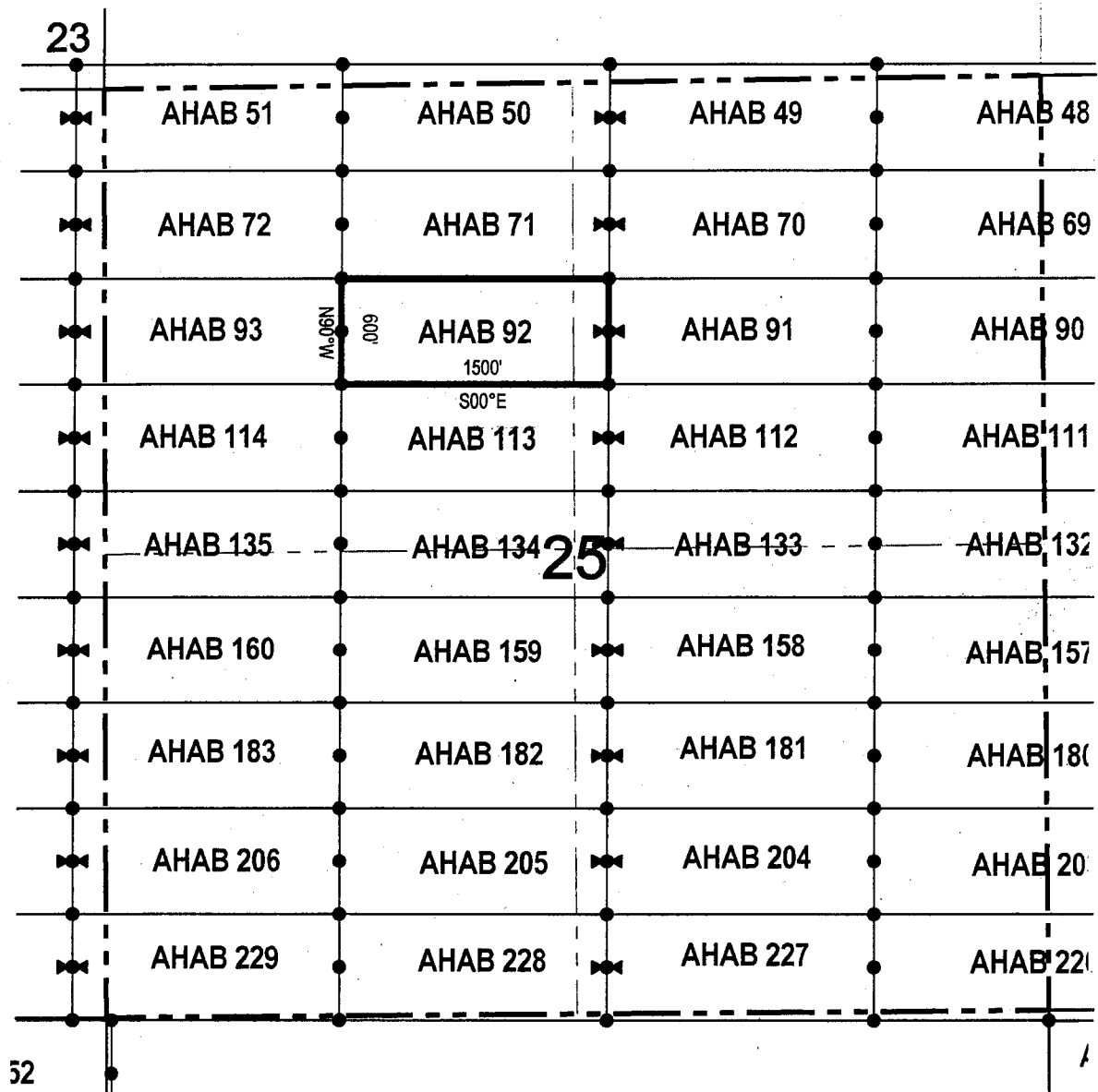


● Corner Posts ▲ Location Monuments Scale: 1"=1000'



1. The above map depicts the **AHAB 91** Lode Claim, which is located in the SW 1/4, SE 1/4, NE 1/4 and NW 1/4 of the NE 1/4 of Section 25, Township 4 South, Range 12 East, Gila & Salt River Base and Meridian, Pinal County, Arizona, Florence Mining District..
2. The type of corner and location monuments used are wood 2"x2"x48" posts and metal tags with location information written thereon.
3. The bearings and distances in degrees and feet between claim corners are as depicted on the above map.

LODE CLAIM LOCATION MAP

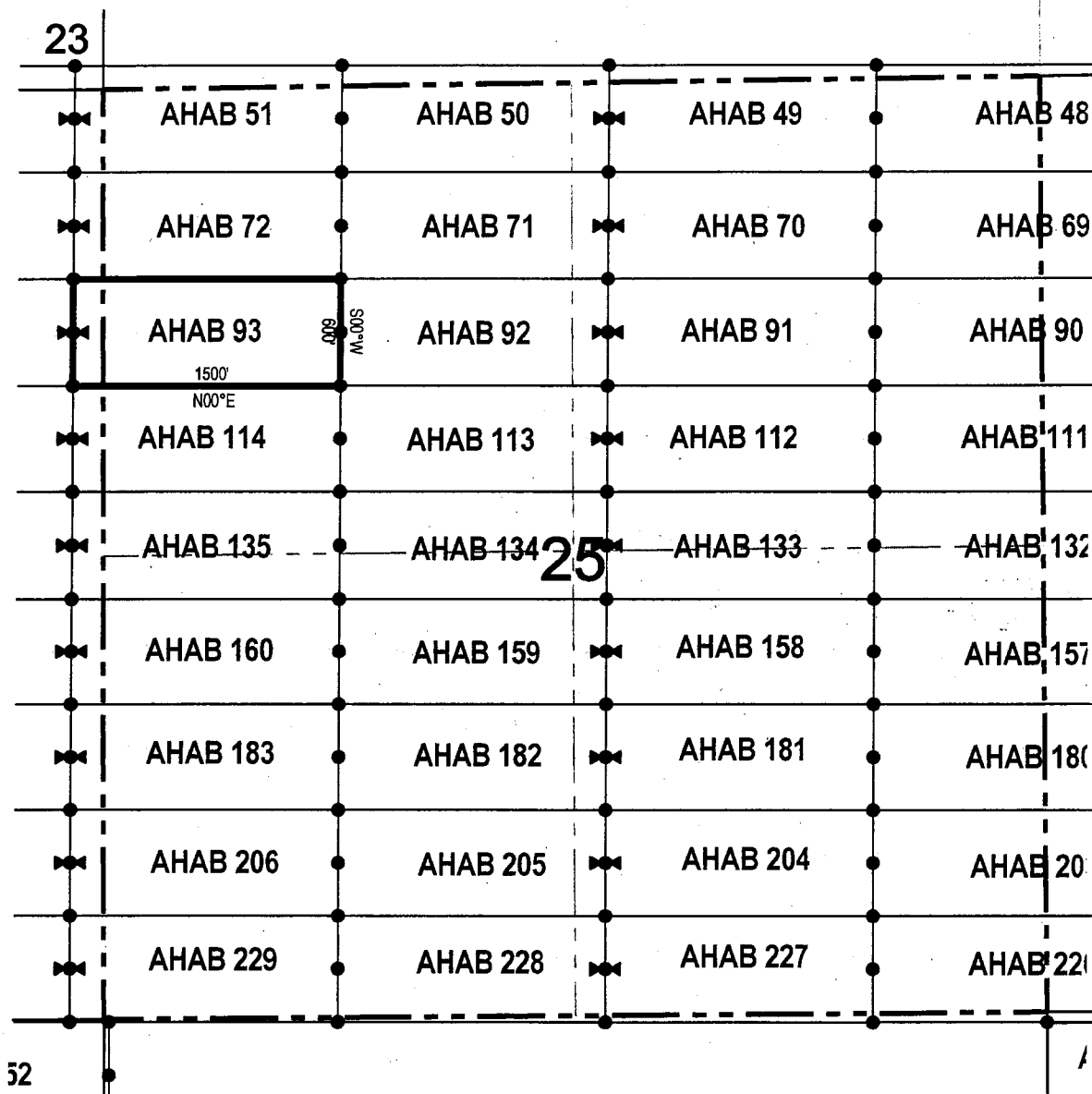


● Corner Posts ▲ Location Monuments Scale: 1"=1000'



1. The above map depicts the **AHAB 92** Lode Claim, which is located in the SW 1/4 and NW 1/4 of the NE 1/4, and NE 1/4 and SE 1/4 of the NW 1/4 of Section 25, Township 4 South, Range 12 East, Gila & Salt River Base and Meridian, Pinal County, Arizona, Florence Mining District..
2. The type of corner and location monuments used are wood 2"x2"x48" posts and metal tags with location information written thereon.
3. The bearings and distances in degrees and feet between claim corners are as depicted on the above map.

LODE CLAIM LOCATION MAP



● Corner Posts ▲ Location Monuments Scale: 1"=1000'




1. The above map depicts the **AHAB 93** Lode Claim, which is located in the NE 1/4 and SE 1/4 of the NE 1/4 of Section 26, and SW 1/4 and NW 1/4 of the NW 1/4 of Section 25, Township 4 South, Range 12 East, Gila & Salt River Base and Meridian, Pinal County, Arizona, Florence Mining District..
2. The type of corner and location monuments used are wood 2"x2"x48" posts and metal tags with location information written thereon.
3. The bearings and distances in degrees and feet between claim corners are as depicted on the above map.

When recorded return to:
Resolution Copper Mining LLC
P.O. Box 1944
Superior, AZ 85723

LOCATION NOTICE FOR LODE MINING CLAIM

NOTICE IS HEREBY GIVEN that the AHAB 94
_____ lode mining claim has been located
by Resolution Copper Mining LLC whose current mailing
address is P.O. Box 1944
Superior AZ 85273



The general course of this claim is east / west and it is situated in Pinal
County, Arizona. This claim is 1500 feet in length and 600 feet in width. This claim runs
from the location monument on which this location notice is posted approximately 1490 feet in a
westerly direction to the west end line and 10 feet in a easterly direction to the
east end line. This claim is marked by six monuments, one at each corner and one at the center of each
end line of the claim.

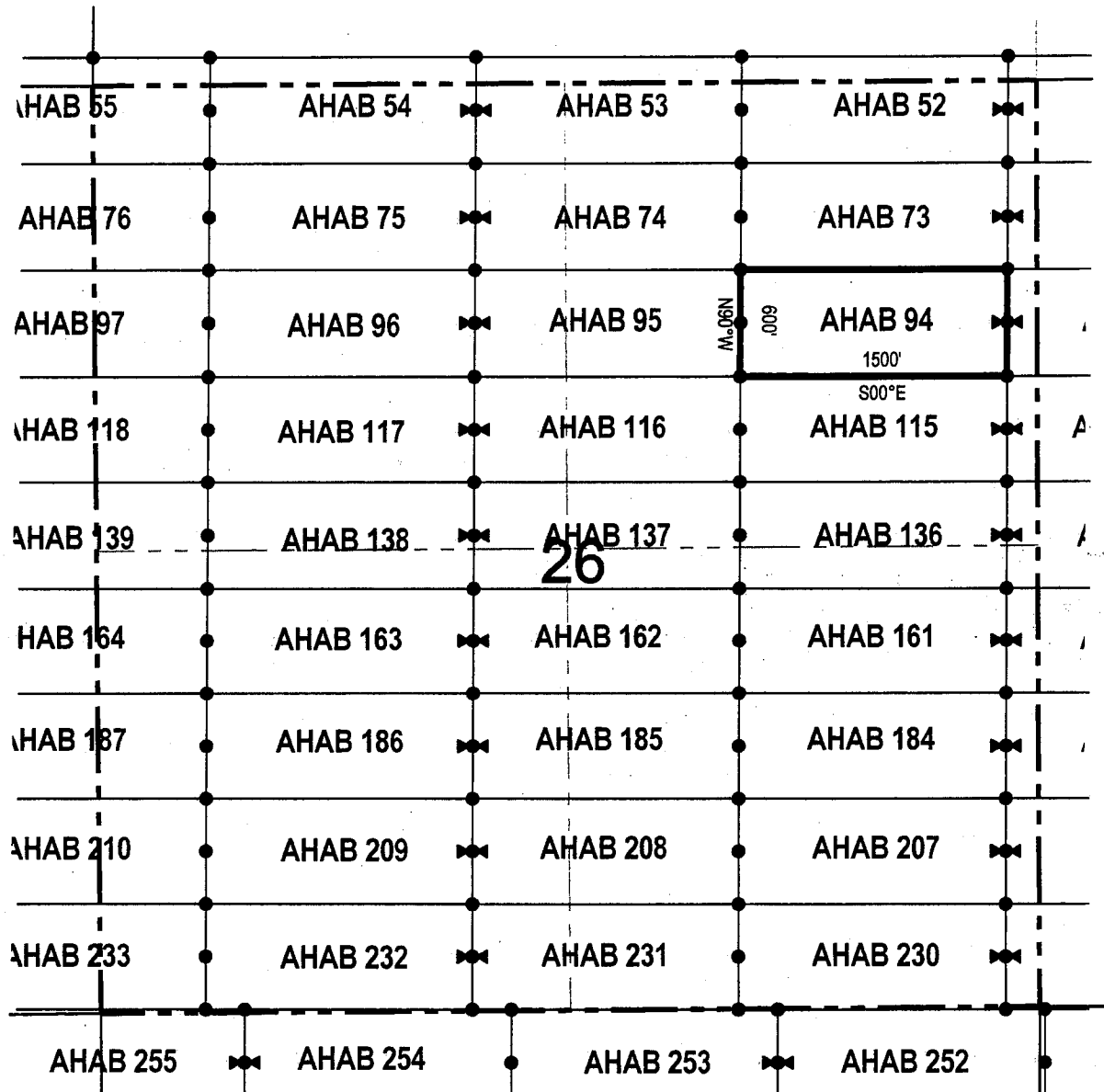
The location monument on which this notice is posted is situated within Section 26, Township 4
South, Range 12 East, Gila Salt River Base and Meridian, Arizona and this claim encompasses portions
of the following quarter section (s), section (s), Township (s) and Range (s) SE 1/4, NE 1/4, NW 1/4 and SW 1/4
of the NE 1/4 of Section 26, Township 4 South, Range 12 East, Gila & Salt River Base and Meridian, Pinal County,
Arizona, Florence Mining District.

The locality of this claim with reference to some natural object or permanent monument and additional information
(if any) concerning its locality are as follows: 9424 feet north and 5503 feet west of the southwest corner of
Section 31, Township 4 South, Range 13 East, to the northeast corner of the claim.

DATED AND POSTED on the ground this 28 day of Sept, 2017
LOCATOR (s) Resolution Copper Mining LLC AGENT: T. Robert Breen / [Signature]
P.O. Box 1944
Superior, Arizona 85273

AMC446114

LODE CLAIM LOCATION MAP



• Corner Posts ▲ Location Monuments Scale: 1"=1000'

1. The above map depicts the **AHAB 94** Lode Claim, which is located in the SE 1/4, NE 1/4, NW 1/4 and SW 1/4 of the NE 1/4 of Section 26, Township 4 South, Range 12 East, Gila & Salt River Base and Meridian, Pinal County, Arizona, Florence Mining District.
2. The type of corner and location monuments used are wood 2"x2"x48" posts and metal tags with location information written thereon.
3. The bearings and distances in degrees and feet between claim corners are as depicted on the above map.

When recorded return to:
Resolution Copper Mining LLC
P.O. Box 1944
Superior, AZ 85723

LOCATION NOTICE FOR LODE MINING CLAIM

NOTICE IS HEREBY GIVEN that the AHAB 108
 lode mining claim has been located
by Resolution Copper Mining LLC whose current mailing
address is P.O. Box 1944

Superior AZ 85273

PHOENIX, ARIZONA
2017 OCT 23 A 9:40
RECEIVED
BLM AZ STATE OFFICE

The general course of this claim is east / west and it is situated in Pinal
 County, Arizona. This claim is 1500 feet in length and 600 feet in width. This claim runs
from the location monument on which this location notice is posted approximately 10 feet in a
westerly direction to the west end line and 1490 feet in a easterly direction to the
east end line. This claim is marked by six monuments, one at each corner and one at the center of each
end line of the claim.

AMC446115

The location monument on which this notice is posted is situated within Section 30, Township 4
South, Range 13 East, Gila Salt River Base and Meridian, Arizona and this claim encompasses portions
of the following quarter section (s), section (s), Township (s) and Range (s) SW 1/4 and SE 1/4 of the NE 1/4 of
Section 30, Township 4 South, Range 13 East, Gila & Salt River Base and Meridian, Pinal County, Arizona, Florence
Mining District.

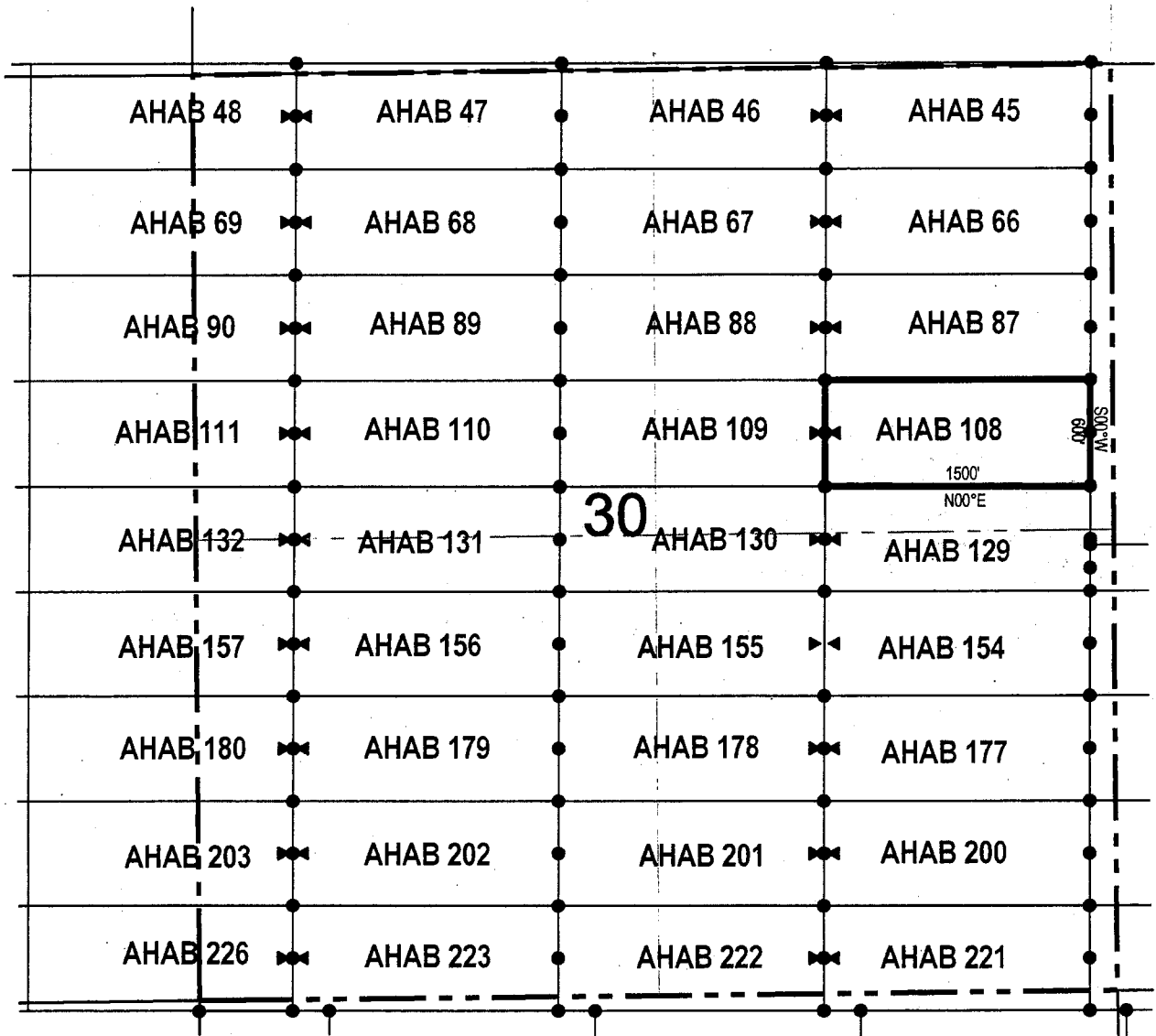
The locality of this claim with reference to some natural object or permanent monument and additional information
(if any) concerning its locality are as follows: 8824 feet north and 4997 feet east of the southwest corner of
Section 31, Township 4 South, Range 13 East, to the northeast corner of the claim.

DATED AND POSTED on the ground this 25 day of Sept, 2017.

LOCATOR (s) Resolution Copper Mining LLC AGENT: T. Robert Breen /
P.O. Box 1944
Superior, Arizona 85273



LODE CLAIM LOCATION MAP

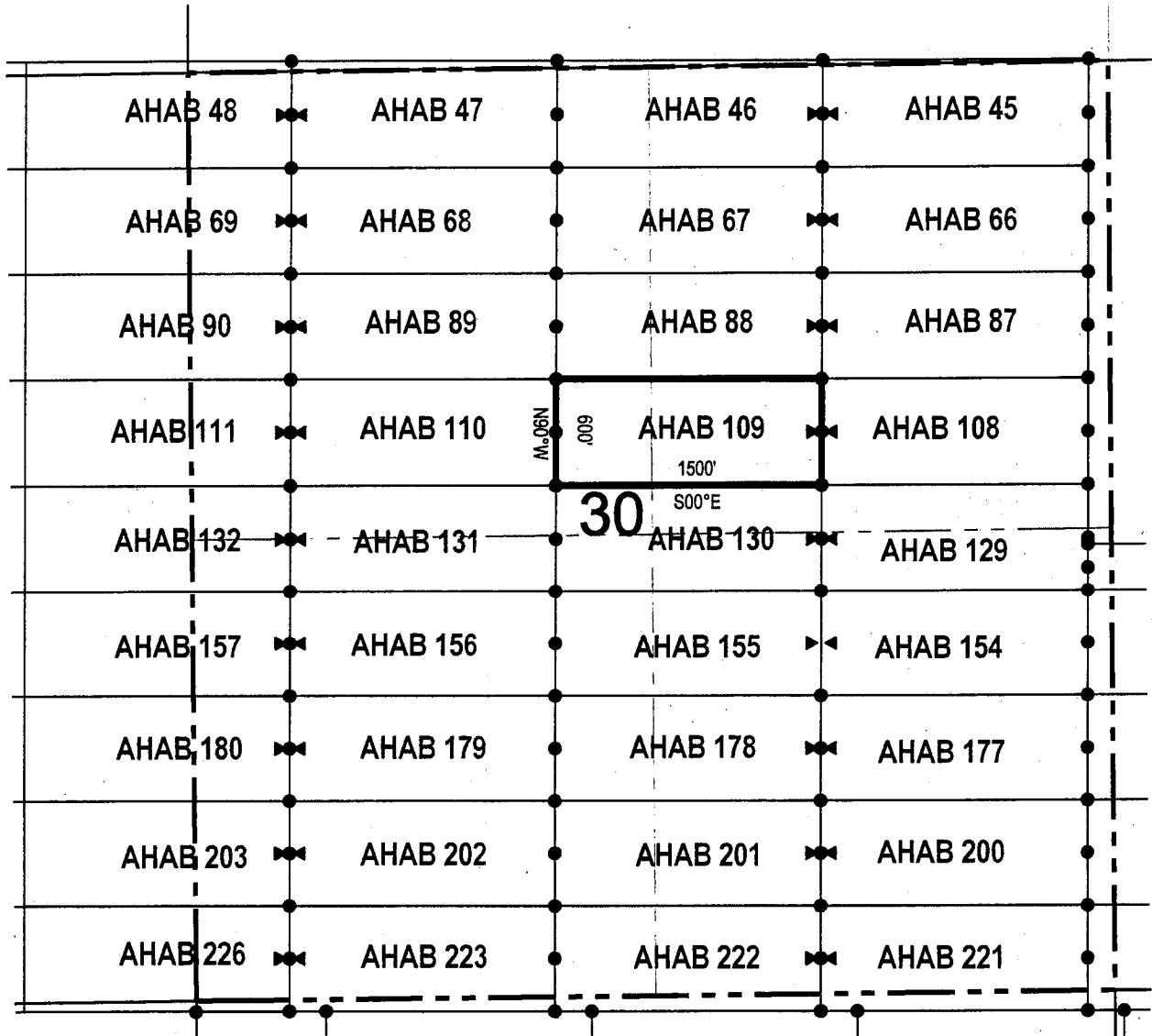


● Corner Posts ▲ Location Monuments Scale: 1"=1000'



1. The above map depicts the **AHAB 108** Lode Claim, which is located in the SW 1/4 and SE 1/4 of the NE 1/4 of Section 30, Township 4 South, Range 13 East, Gila & Salt River Base and Meridian, Pinal County, Arizona, Florence Mining District.
2. The type of corner and location monuments used are wood 2"x2"x48" posts and metal tags with location information written thereon.
3. The bearings and distances in degrees and feet between claim corners are as depicted on the above map.

LODE CLAIM LOCATION MAP

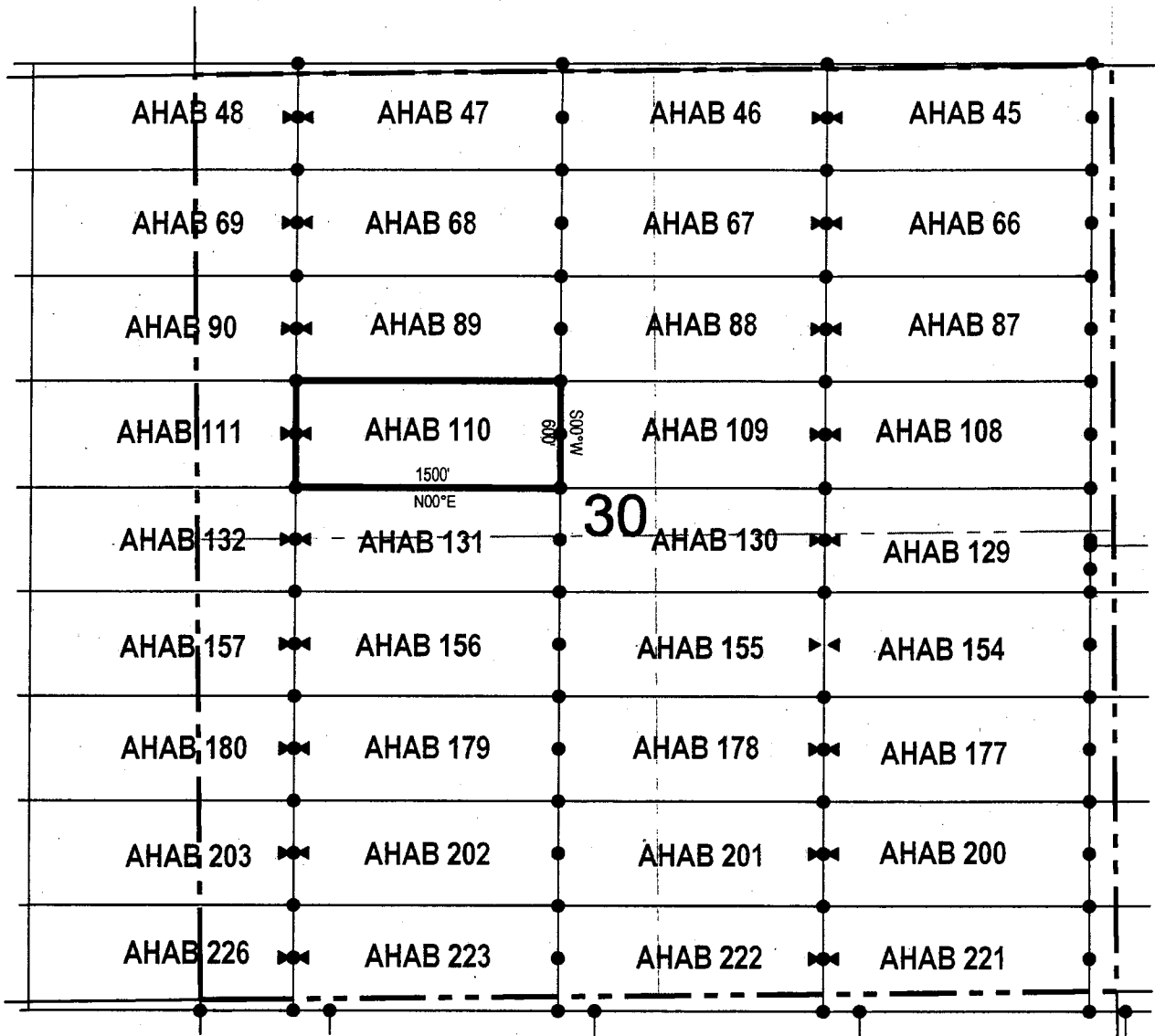


● Corner Posts ▲ Location Monuments Scale: 1"=1000'



1. The above map depicts the **AHAB 109** Lode Claim, which is located in the SW 1/4 of the NE 1/4 and SE 1/4 of the NW 1/4 of Section 30, Township 4 South, Range 13 East, Gila & Salt River Base and Meridian, Pinal County, Arizona, Florence Mining District.
2. The type of corner and location monuments used are wood 2"x2"x48" posts and metal tags with location information written thereon.
3. The bearings and distances in degrees and feet between claim corners are as depicted on the above map.

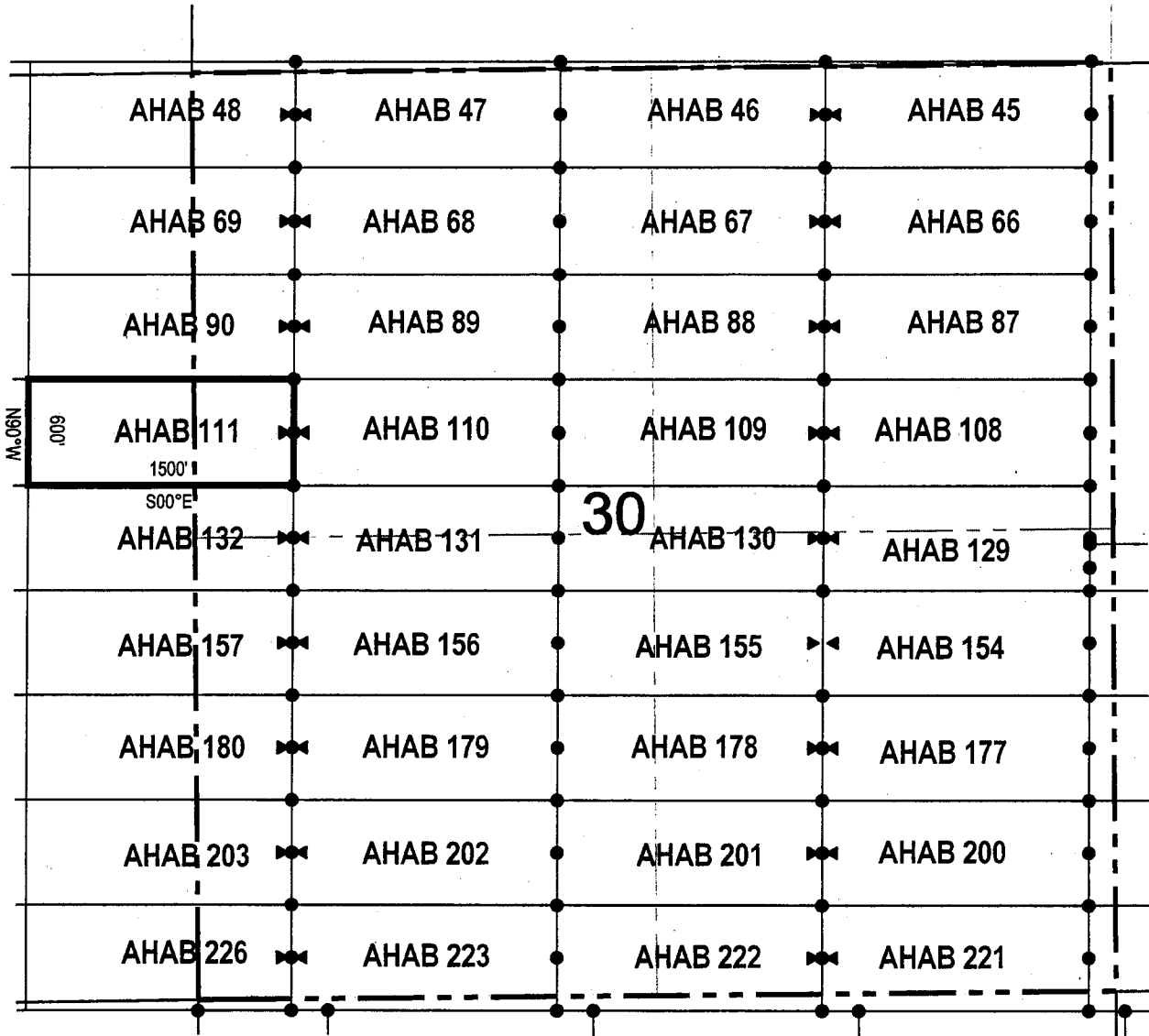
LODE CLAIM LOCATION MAP



● Corner Posts ▲ Location Monuments Scale: 1"=1000'

1. The above map depicts the **AHAB 110** Lode Claim, which is located in the SW 1/4 and SE 1/4 of the NW 1/4 of Section 30, Township 4 South, Range 13 East, Gila & Salt River Base and Meridian, Pinal County, Arizona, Florence Mining District.
2. The type of corner and location monuments used are wood 2"x2"x48" posts and metal tags with location information written thereon.
3. The bearings and distances in degrees and feet between claim corners are as depicted on the above map.

LODE CLAIM LOCATION MAP



● Corner Posts ▲ Location Monuments Scale: 1"=1000'




1. The above map depicts the **AHAB 111 Lode Claim**, which is located in the SW 1/4 of the NW 1/4 of Section 30, Township 4 South, Range 13 East, and SE 1/4 of the NE 1/4 of Section 25, Township 4 South, Range 13 East, Gila & Salt River Base and Meridian, Pinal County, Arizona, Florence Mining District.
2. The type of corner and location monuments used are wood 2"x2"x48" posts and metal tags with location information written thereon.
3. The bearings and distances in degrees and feet between claim corners are as depicted on the above map.

When recorded return to:
 Resolution Copper Mining LLC
 P.O. Box 1944
 Superior, AZ 85723

LOCATION NOTICE FOR LODE MINING CLAIM

NOTICE IS HEREBY GIVEN that the AHAB 112
 lode mining claim has been located
 by Resolution Copper Mining LLC whose current mailing
 address is P.O. Box 1944
Superior AZ 85273



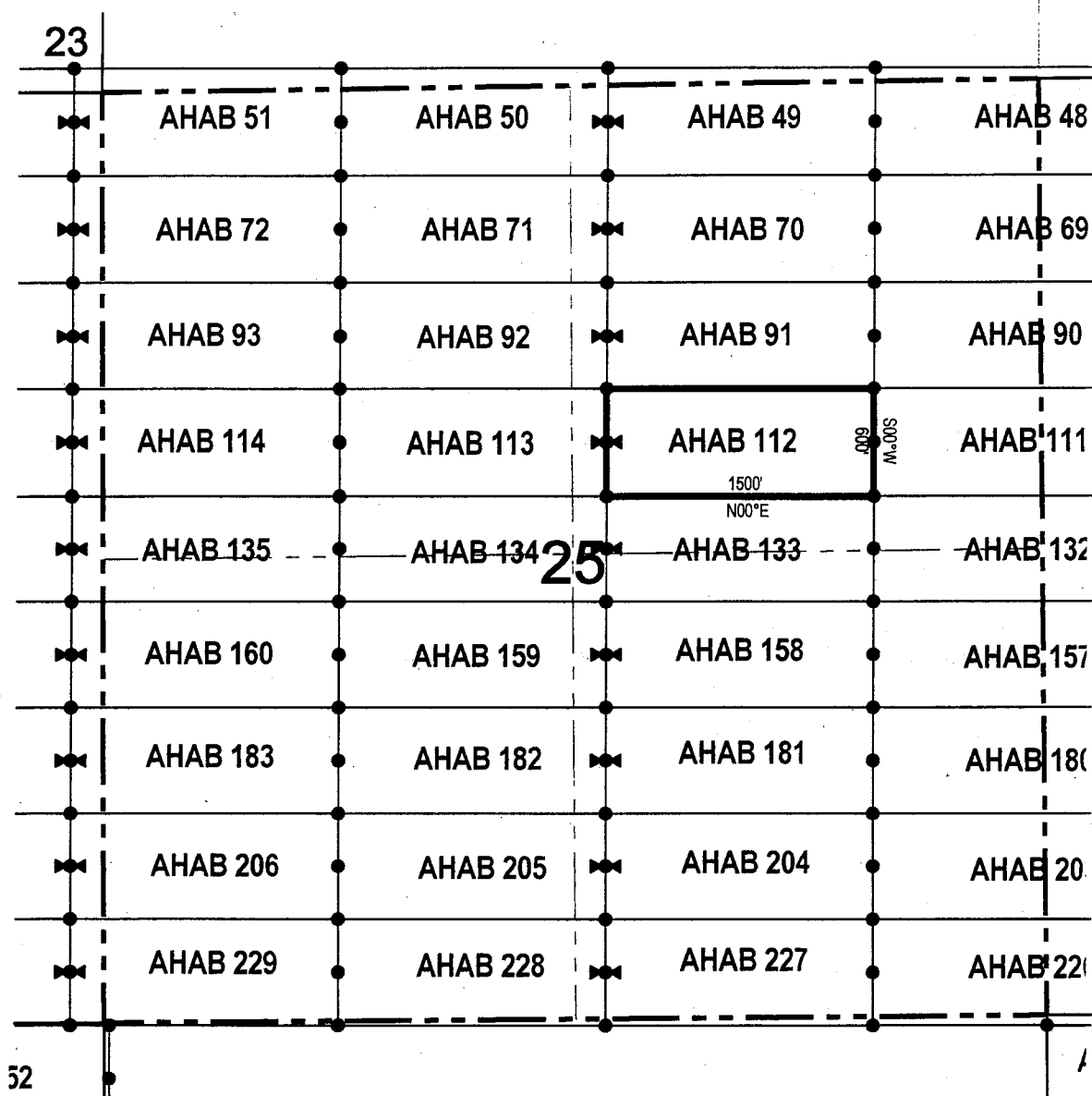
AHCH46119

The general course of this claim is east / west and it is situated in Pinal
 County, Arizona. This claim is 1500 feet in length and 600 feet in width. This claim runs
 from the location monument on which this location notice is posted approximately 10 feet in a
westerly direction to the west end line and 1490 feet in a easterly direction to the
east end line. This claim is marked by six monuments, one at each corner and one at the center of each
 end line of the claim.
 The location monument on which this notice is posted is situated within Section 25, Township 4
South, Range 12 East, Gila Salt River Base and Meridian, Arizona and this claim encompasses portions
 of the following quarter section (s), section (s), Township (s) and Range (s) SW 1/4 and SE 1/4 of the NE 1/4 of
Section 25, Township 4 South, Range 12 East, Gila & Salt River Base and Meridian, Pinal County, Arizona, Florence
Mining District.

The locality of this claim with reference to some natural object or permanent monument and additional information
 (if any) concerning its locality are as follows: 8824 feet north and 1003 feet west of the southwest corner of
Section 31, Township 4 South, Range 13 East, to the northeast corner of the claim.

DATED AND POSTED on the ground this 27 day of Sept., 2017.
 LOCATOR (s) Resolution Copper Mining LLC AGENT: T. Robert Breen /
P.O. Box 1944
Superior, Arizona 85273

LODE CLAIM LOCATION MAP

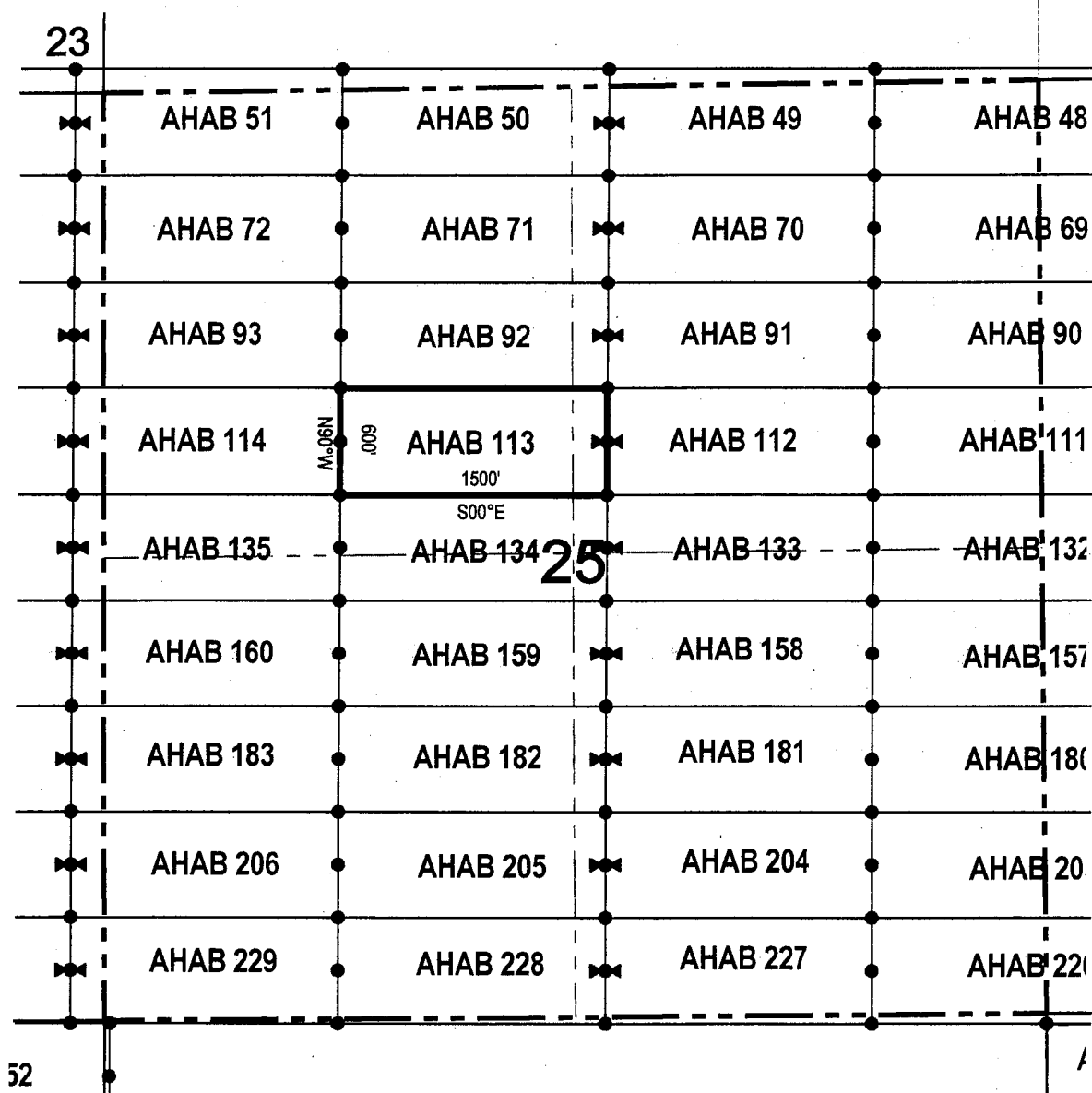


• Corner Posts ▲ Location Monuments Scale: 1"=1000'



1. The above map depicts the **AHAB 112** Lode Claim, which is located in the SW 1/4 and SE 1/4 of the NE 1/4 of Section 25, Township 4 South, Range 12 East, Gila & Salt River Base and Meridian, Pinal County, Arizona, Florence Mining District..
2. The type of corner and location monuments used are wood 2"x2"x48" posts and metal tags with location information written thereon.
3. The bearings and distances in degrees and feet between claim corners are as depicted on the above map.

LODE CLAIM LOCATION MAP



● Corner Posts ▲ Location Monuments Scale: 1"=1000'

1. The above map depicts the **AHAB 113 Lode Claim**, which is located in the SW 1/4 of the NE 1/4 and SE 1/4 of the NW 1/4 of Section 25, Township 4 South, Range 12 East, Gila & Salt River Base and Meridian, Pinal County, Arizona, Florence Mining District..
2. The type of corner and location monuments used are wood 2"x2"x48" posts and metal tags with location information written thereon.
3. The bearings and distances in degrees and feet between claim corners are as depicted on the above map.

When recorded return to:
 Resolution Copper Mining LLC
 P.O. Box 1944
 Superior, AZ 85723

LOCATION NOTICE FOR LODE MINING CLAIM

NOTICE IS HEREBY GIVEN that the AHAB 114
 _____ lode mining claim has been located
 by Resolution Copper Mining LLC whose current mailing
 address is P.O. Box 1944
Superior AZ 85273

RECEIVED
 BLM
 AZ STATE OFFICE
 2017 OCT 23 A 9:29
 PHOENIX, ARIZONA

AMC446121

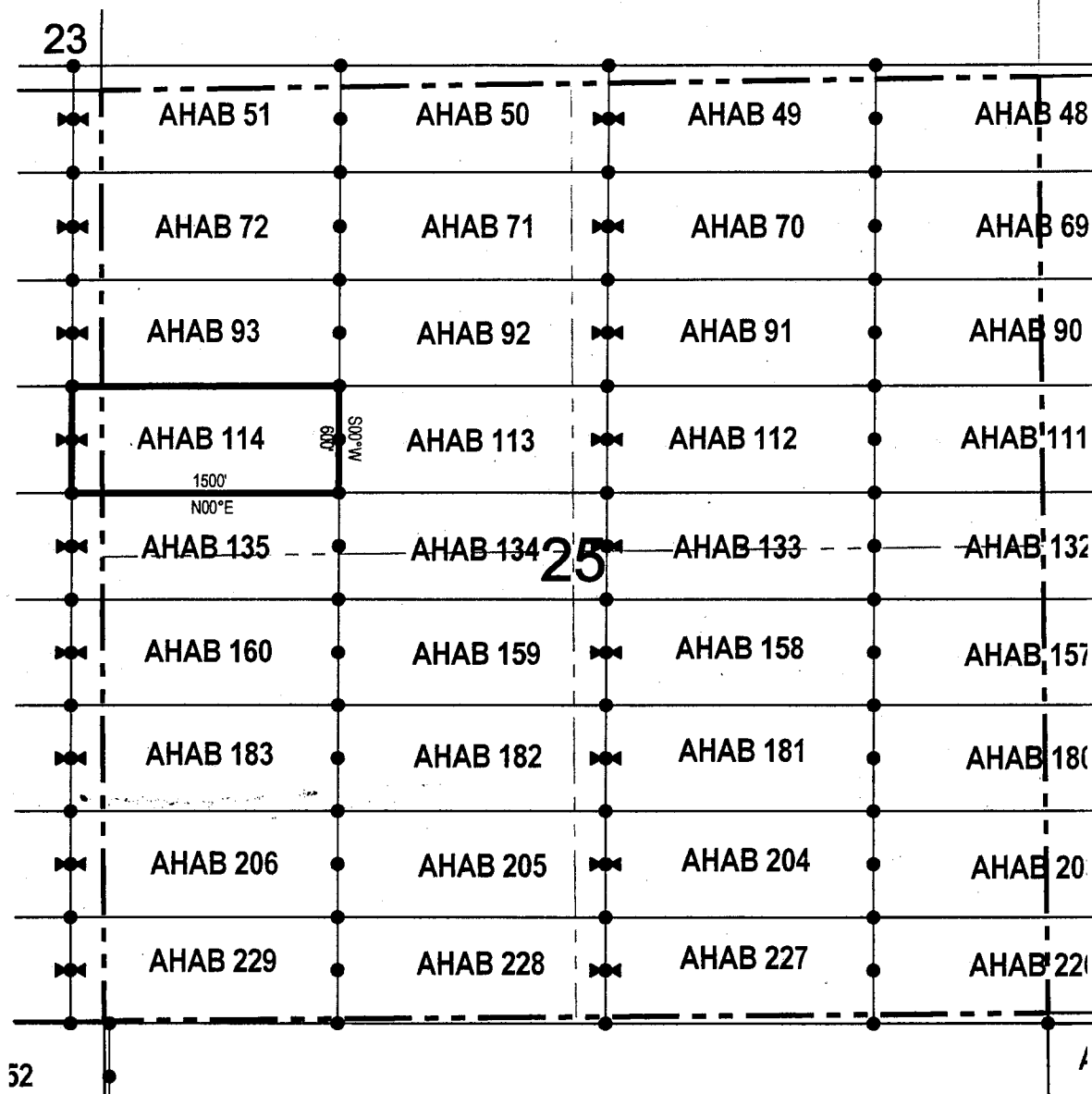
The general course of this claim is east / west and it is situated in Pinal
 County, Arizona. This claim is 1500 feet in length and 600 feet in width. This claim runs
 from the location monument on which this location notice is posted approximately 10 feet in a
westerly direction to the west end line and 1490 feet in a easterly direction to the
east end line. This claim is marked by six monuments, one at each corner and one at the center of each
 end line of the claim.

The location monument on which this notice is posted is situated within Section 26, Township 4
South, Range 12 East, Gila Salt River Base and Meridian, Arizona and this claim encompasses portions
 of the following quarter section (s), section (s), Township (s) and Range (s) SE 1/4 of the NE 1/4 of Section 26
and SW 1/4 of the NW 1/4 of Section 25, Township 4 South, Range 12 East, Gila & Salt River Base and Meridian, Pinal
County, Arizona, Florence Mining District.

The locality of this claim with reference to some natural object or permanent monument and additional information
 (if any) concerning its locality are as follows: 8824 feet north and 4003 feet west of the southwest corner of
Section 31, Township 4 South, Range 13 East, to the northeast corner of the claim.

DATED AND POSTED on the ground this 28 day of Sept., 2017.
 LOCATOR (s) Resolution Copper Mining LLC AGENT: T. Robert Breen /
P.O. Box 1944
Superior, Arizona 85273

LODE CLAIM LOCATION MAP

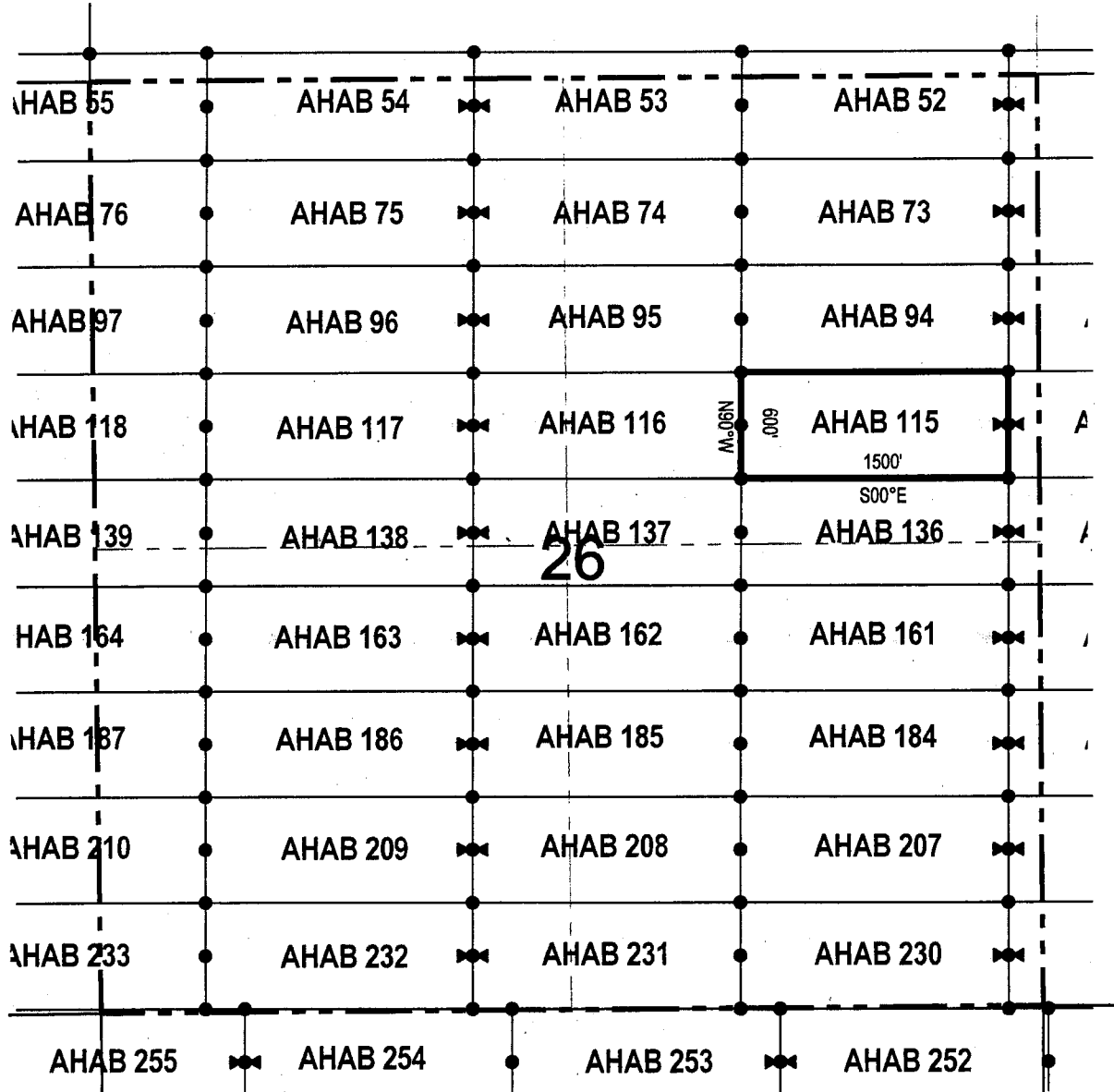


• Corner Posts ▲ Location Monuments Scale: 1"=1000'



1. The above map depicts the **AHAB 114** Lode Claim, which is located in the SE 1/4 of the NE 1/4 of Section 26, and SW 1/4 of the NW 1/4 of Section 25, Township 4 South, Range 12 East, Gila & Salt River Base and Meridian, Pinal County, Arizona, Florence Mining District..
2. The type of corner and location monuments used are wood 2"x2"x48" posts and metal tags with location information written thereon.
3. The bearings and distances in degrees and feet between claim corners are as depicted on the above map.

LODE CLAIM LOCATION MAP

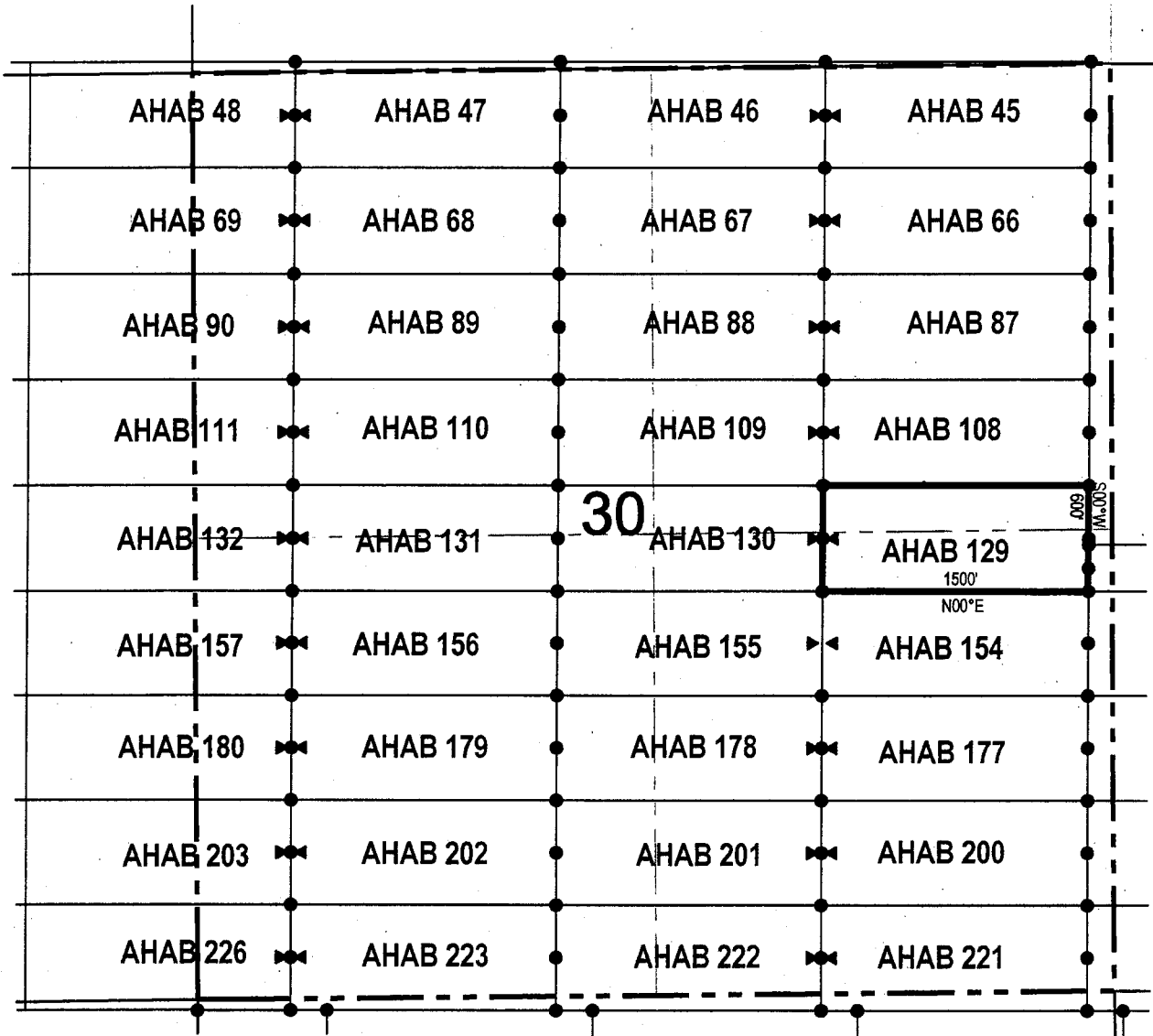


● Corner Posts ▲ Location Monuments Scale: 1"=1000'



1. The above map depicts the **AHAB 115** Lode Claim, which is located in the SE 1/4 and SW 1/4 of the NE 1/4 of Section 26, Township 4 South, Range 12 East, Gila & Salt River Base and Meridian, Pinal County, Arizona, Florence Mining District.
2. The type of corner and location monuments used are wood 2"x2"x48" posts and metal tags with location information written thereon.
3. The bearings and distances in degrees and feet between claim corners are as depicted on the above map.

LODE CLAIM LOCATION MAP

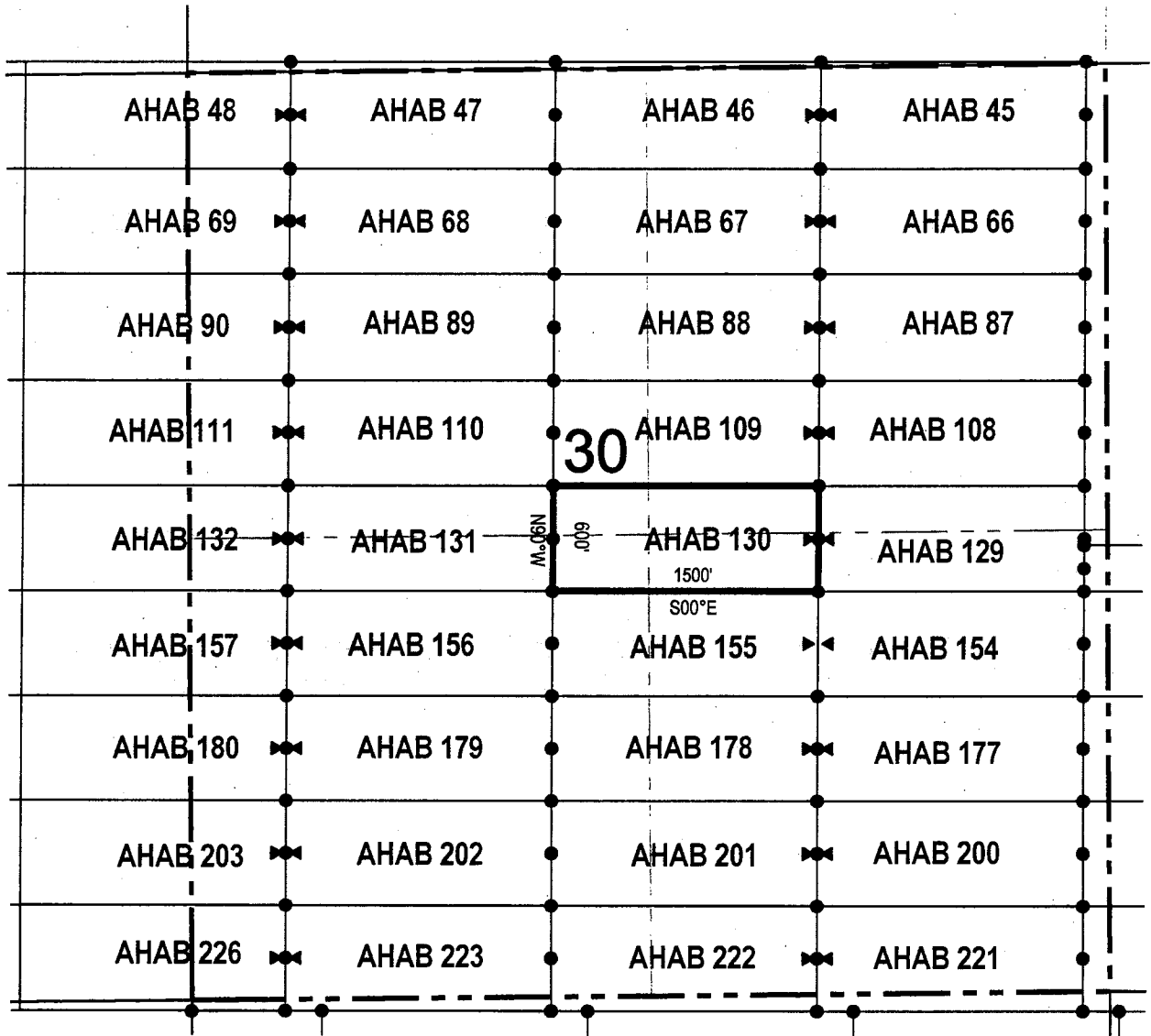


● Corner Posts ▲ Location Monuments Scale: 1"=1000'



1. The above map depicts the **AHAB 129** Lode Claim, which is located in the NW 1/4 and NE 1/4 of the SE 1/4, and SE 1/4 and SW 1/4 of the NE 1/4 of Section 30, Township 4 South, Range 13 East, Gila & Salt River Base and Meridian, Pinal County, Arizona, Florence Mining District.
2. The type of corner and location monuments used are wood 2"x2"x48" posts and metal tags with location information written thereon.
3. The bearings and distances in degrees and feet between claim corners are as depicted on the above map.

LODE CLAIM LOCATION MAP

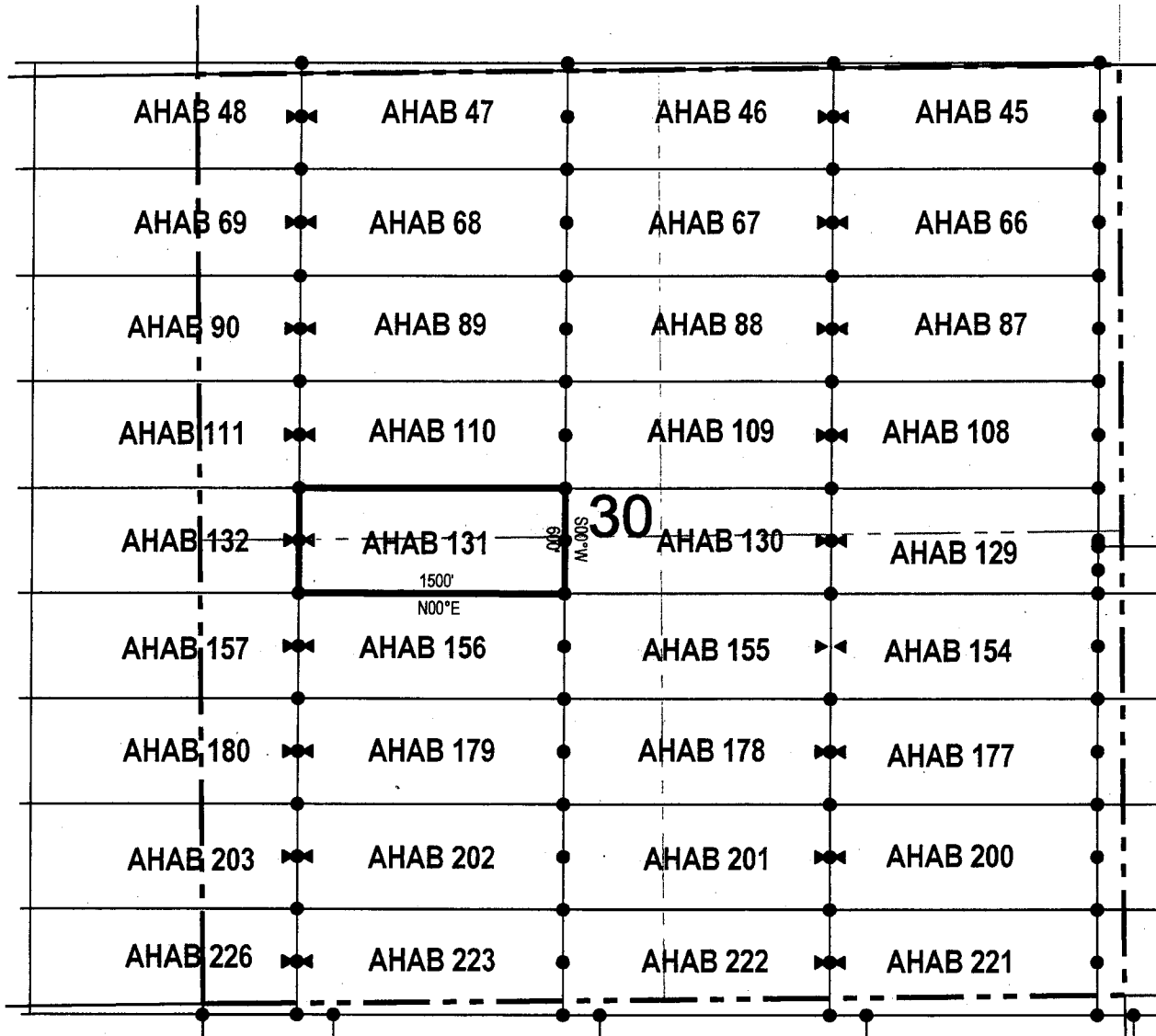


● Corner Posts ▲ Location Monuments Scale: 1"=1000'



1. The above map depicts the **AHAB 130** Lode Claim, which is located in the NW 1/4 of the SE 1/4, SW 1/4 of the NE 1/4, SE 1/4 of the NW 1/4 and NE 1/4 of the SW 1/4 of Section 30, Township 4 South, Range 13 East, Gila & Salt River Base and Meridian, Pinal County, Arizona, Florence Mining District.
2. The type of corner and location monuments used are wood 2"x2"x48" posts and metal tags with location information written thereon.
3. The bearings and distances in degrees and feet between claim corners are as depicted on the above map.

LODE CLAIM LOCATION MAP



● Corner Posts ▲ Location Monuments Scale: 1"=1000'



1. The above map depicts the **AHAB 131** Lode Claim, which is located in the SW 1/4 and SE 1/4 of the NW 1/4, and NW 1/4 and NE 1/4 of the SW 1/4 of Section 30, Township 4 South, Range 13 East, Gila & Salt River Base and Meridian, Pinal County, Arizona, Florence Mining District.
2. The type of corner and location monuments used are wood 2"x2"x48" posts and metal tags with location information written thereon.
3. The bearings and distances in degrees and feet between claim corners are as depicted on the above map.

When recorded return to:
Resolution Copper Mining LLC
P.O. Box 1944
Superior, AZ 85723

RECEIVED
BLM AZ STATE OFFICE
2011 OCT 23 A 9:43
PHOENIX, ARIZONA

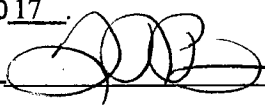
LOCATION NOTICE FOR LODE MINING CLAIM

NOTICE IS HEREBY GIVEN that the AHAB 132
 lode mining claim has been located
by Resolution Copper Mining LLC whose current mailing
address is P.O. Box 1944
Superior AZ 85273

The general course of this claim is east / west and it is situated in Pinal
County, Arizona. This claim is 1500 feet in length and 600 feet in width. This claim runs
from the location monument on which this location notice is posted approximately 1490 feet in a
westerly direction to the west end line and 10 feet in a easterly direction to the
east end line. This claim is marked by six monuments, one at each corner and one at the center of each
end line of the claim.

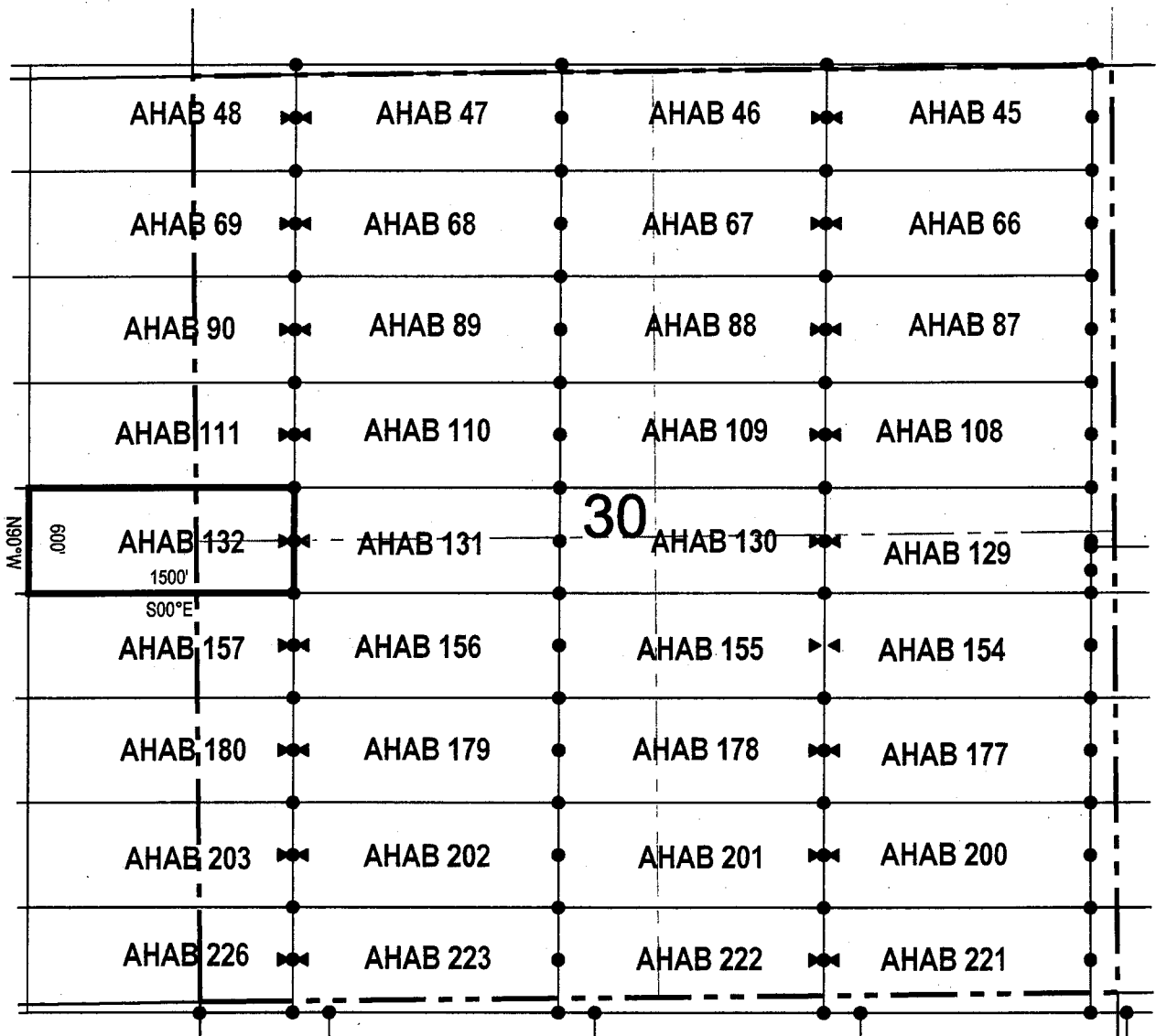
The location monument on which this notice is posted is situated within Section 30, Township 4
South, Range 13 East, Gila Salt River Base and Meridian, Arizona and this claim encompasses portions
of the following quarter section (s), section (s), Township (s) and Range (s) SW 1/4 of the NW 1/4 and NW 1/4 of
the SW 1/4 of Section 30, Township 4 South, Range 13 East, and SE 1/4 of the NE 1/4 and NE 1/4 of the SE 1/4 of
Section 25, Township 4 South, Range 12 East, Gila & Salt River Base and Meridian, Pinal County, Arizona, Florence
Mining District.

The locality of this claim with reference to some natural object or permanent monument and additional information
(if any) concerning its locality are as follows: 8224 feet north and 497 feet east of the southwest corner of Section
31, Township 4 South, Range 13 East, to the northeast corner of the claim.

DATED AND POSTED on the ground this 25 day of Sept., 2017.
LOCATOR (s) Resolution Copper Mining LLC AGENT: T. Robert Breen / 
P.O. Box 1944
Superior, Arizona 85273

AMC446126

LODE CLAIM LOCATION MAP



● Corner Posts ▲ Location Monuments Scale: 1"=1000'




1. The above map depicts the **AHAB 132** Lode Claim, which is located in the SW 1/4 of the NW 1/4 and NW 1/4 of the SW 1/4 of Section 30, Township 4 South, Range 13 East, and SE 1/4 of the NE 1/4 and NE 1/4 of the SE 1/4 of Section 25, Township 4 South, Range 13 East, Gila & Salt River Base and Meridian, Pinal County, Arizona, Florence Mining District.
2. The type of corner and location monuments used are wood 2"x2"x48" posts and metal tags with location information written thereon.
3. The bearings and distances in degrees and feet between claim corners are as depicted on the above map.

When recorded return to:

Resolution Copper Mining LLC
P.O. Box 1944
Superior, AZ 85723

LOCATION NOTICE FOR LODE MINING CLAIM

NOTICE IS HEREBY GIVEN that the AHAB 133
_____ lode mining claim has been located
by Resolution Copper Mining LLC whose current mailing
address is P.O. Box 1944
Superior AZ 85273



The general course of this claim is east / west and it is situated in Pinal
County, Arizona. This claim is 1500 feet in length and 600 feet in width. This claim runs
from the location monument on which this location notice is posted approximately 10 feet in a
westerly direction to the west end line and 1490 feet in a easterly direction to the
east end line. This claim is marked by six monuments, one at each corner and one at the center of each
end line of the claim.

The location monument on which this notice is posted is situated within Section 25, Township 4
South, Range 12 East, Gila Salt River Base and Meridian, Arizona and this claim encompasses portions
of the following quarter section (s), section (s), Township (s) and Range (s) SW 1/4 and SE 1/4 of the NE 1/4, and
NW 1/4 and NE 1/4 of the SE 1/4 of Section 25, Township 4 South, Range 12 East, Gila & Salt River Base and Meridian,
Pinal County, Arizona, Florence Mining District.

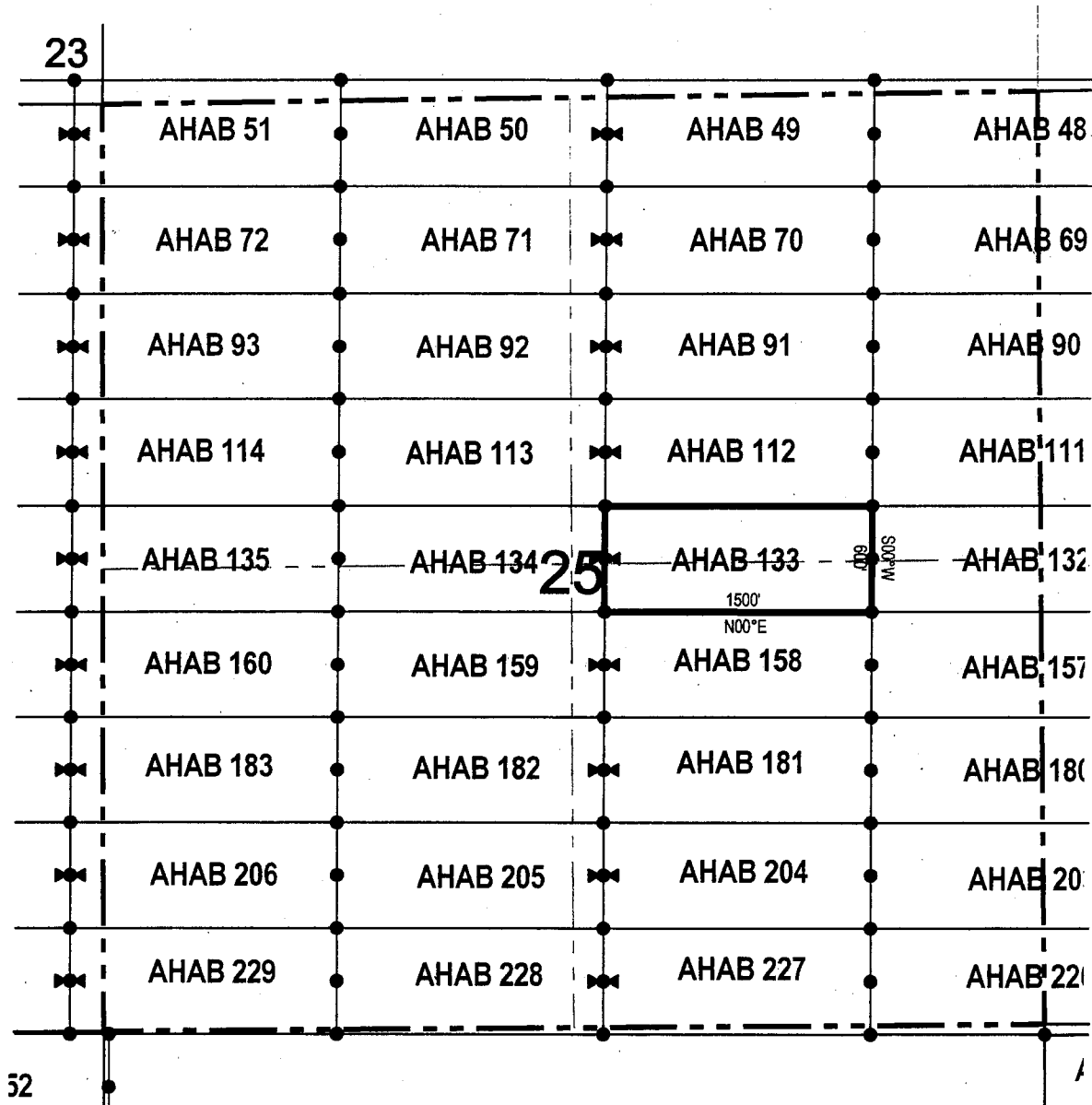
The locality of this claim with reference to some natural object or permanent monument and additional information
(if any) concerning its locality are as follows: 8224 feet north and 1003 feet west of the southwest corner of
Section 31, Township 4 South, Range 13 East, to the northeast corner of the claim.

DATED AND POSTED on the ground this 27 day of Sept., 2017.

LOCATOR (s) Resolution Copper Mining LLC AGENT: T. Robert Breen /
P.O. Box 1944
Superior, Arizona 85273

AMC 446127

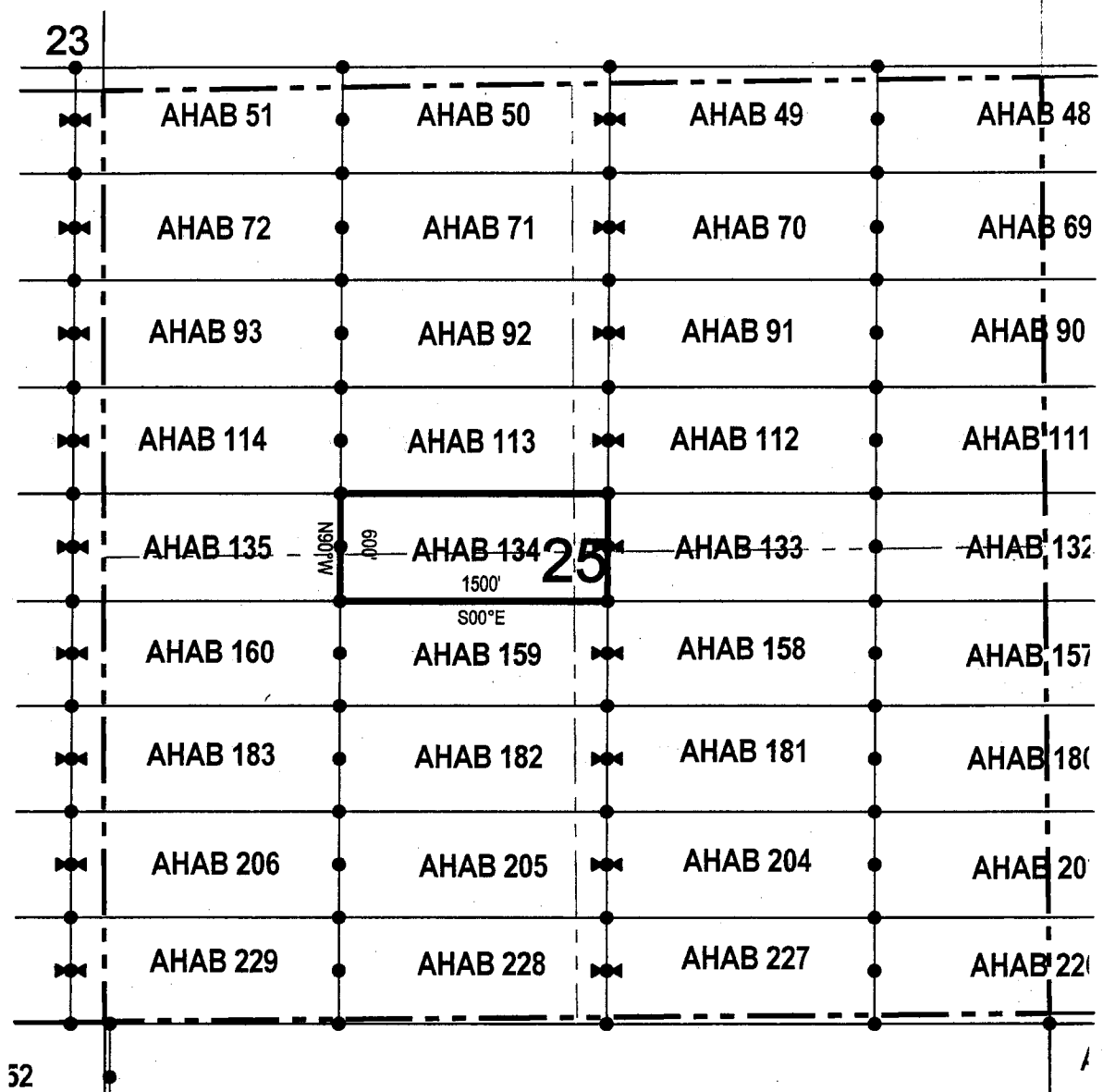
LODE CLAIM LOCATION MAP



● Corner Posts ▲ Location Monuments Scale: 1"=1000'

1. The above map depicts the **AHAB 133** Lode Claim, which is located in the SW 1/4 and SE 1/4 of the NE 1/4, and NW 1/4 and NE 1/4 of the SE 1/4 of Section 25, Township 4 South, Range 12 East, Gila & Salt River Base and Meridian, Pinal County, Arizona, Florence Mining District..
2. The type of corner and location monuments used are wood 2"x2"x48" posts and metal tags with location information written thereon.
3. The bearings and distances in degrees and feet between claim corners are as depicted on the above map.

LODE CLAIM LOCATION MAP



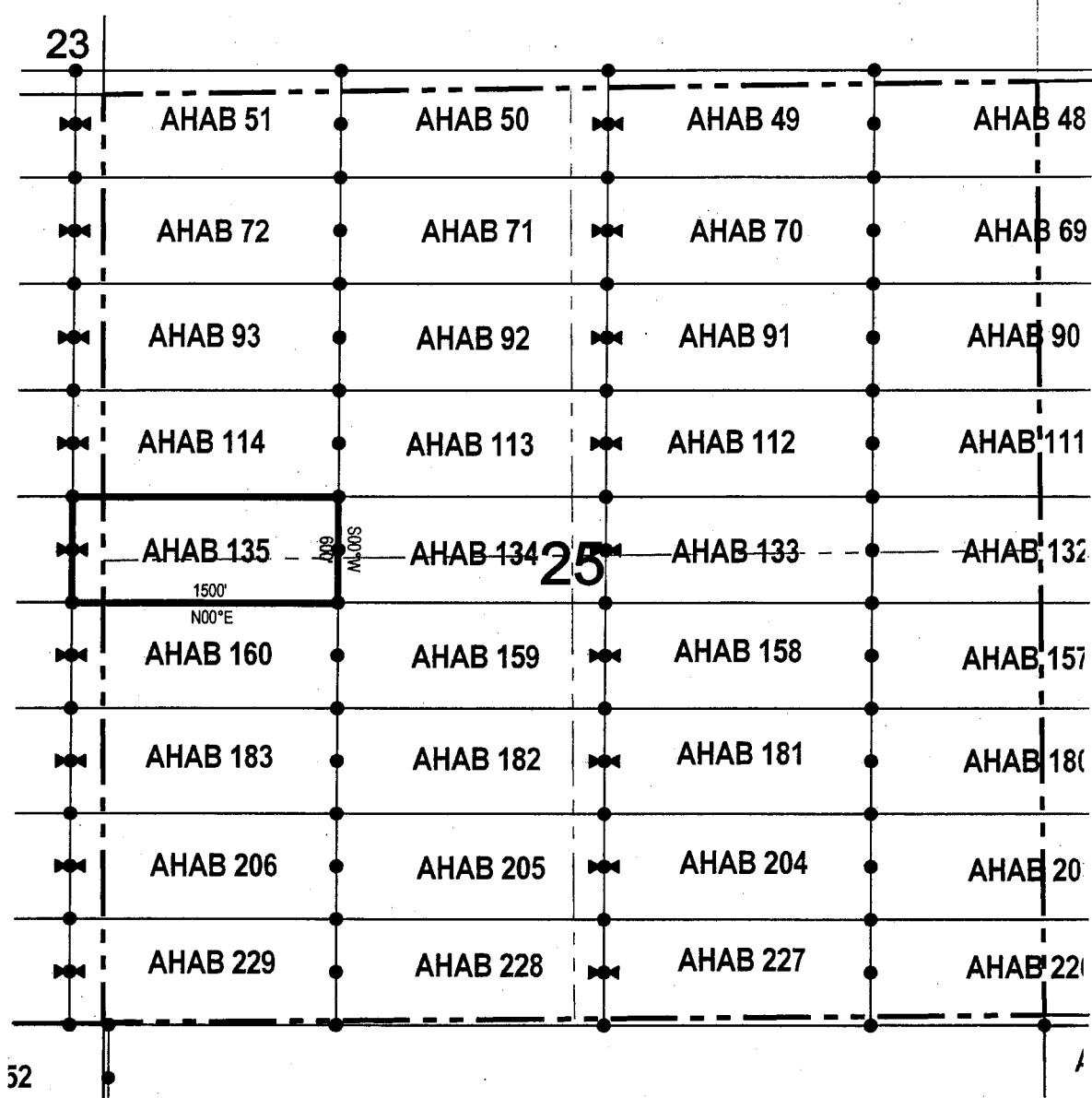
52

● Corner Posts ▲ Location Monuments Scale: 1"=1000'



1. The above map depicts the **AHAB 134** Lode Claim, which is located in the SW 1/4 of the NE 1/4, SE 1/4 of the NW 1/4, NE 1/4 of the SW 1/4 and NW 1/4 of the SE 1/4 of Section 25, Township 4 South, Range 12 East, Gila & Salt River Base and Meridian, Pinal County, Arizona, Florence Mining District..
2. The type of corner and location monuments used are wood 2"x2"x48" posts and metal tags with location information written thereon.
3. The bearings and distances in degrees and feet between claim corners are as depicted on the above map.

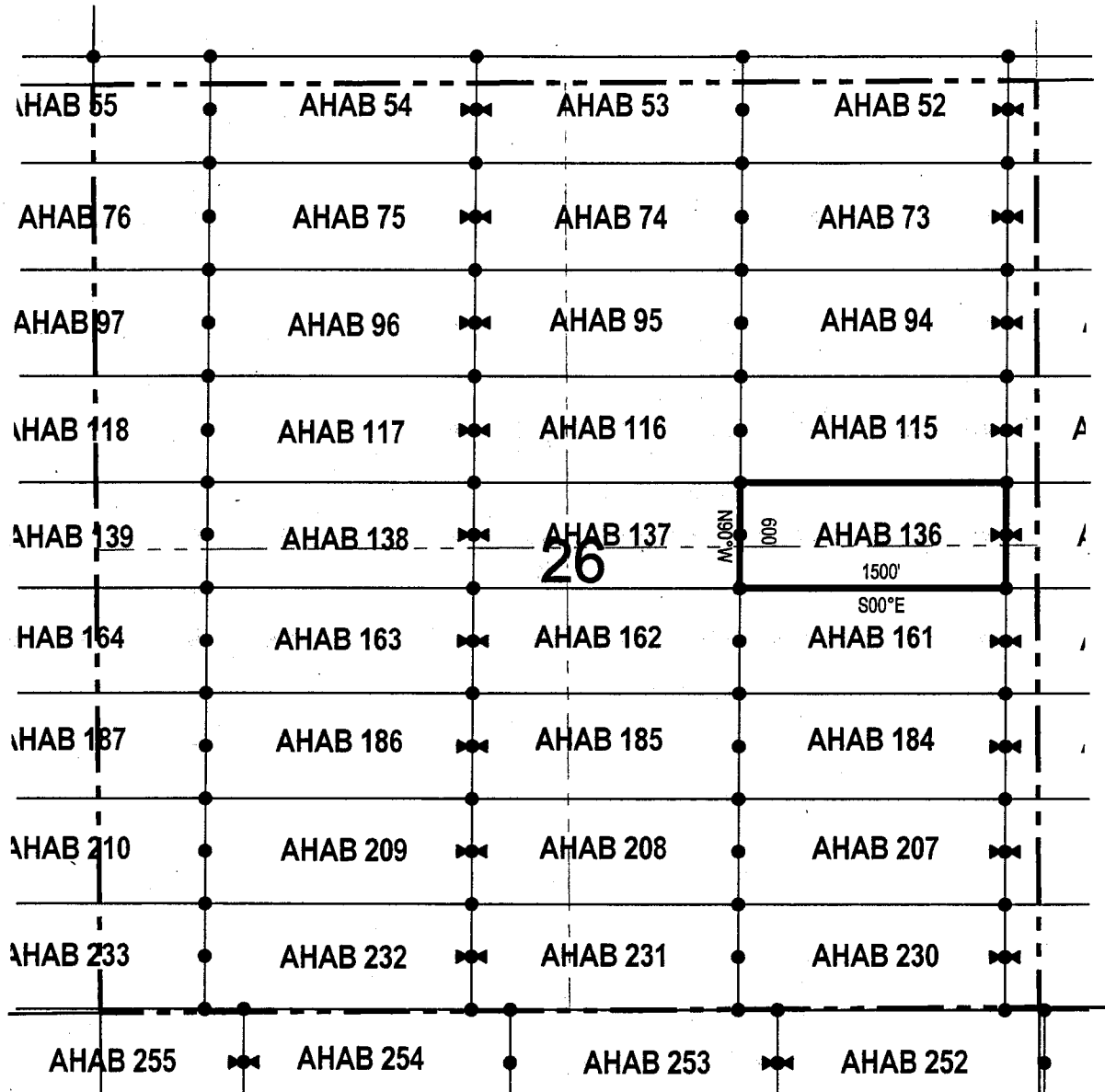
LODE CLAIM LOCATION MAP



● Corner Posts ▲ Location Monuments Scale: 1"=1000'

1. The above map depicts the **AHAB 135** Lode Claim, which is located in the SE 1/4 of the NE 1/4 and NE 1/4 of the SE 1/4 of Section 26, and NW 1/4 of the SW 1/4 and SW 1/4 of the NW 1/4 of Section 25, Township 4 South, Range 12 East, Gila & Salt River Base and Meridian, Pinal County, Arizona, Florence Mining District..
2. The type of corner and location monuments used are wood 2"x2"x48" posts and metal tags with location information written thereon.
3. The bearings and distances in degrees and feet between claim corners are as depicted on the above map.

LODE CLAIM LOCATION MAP

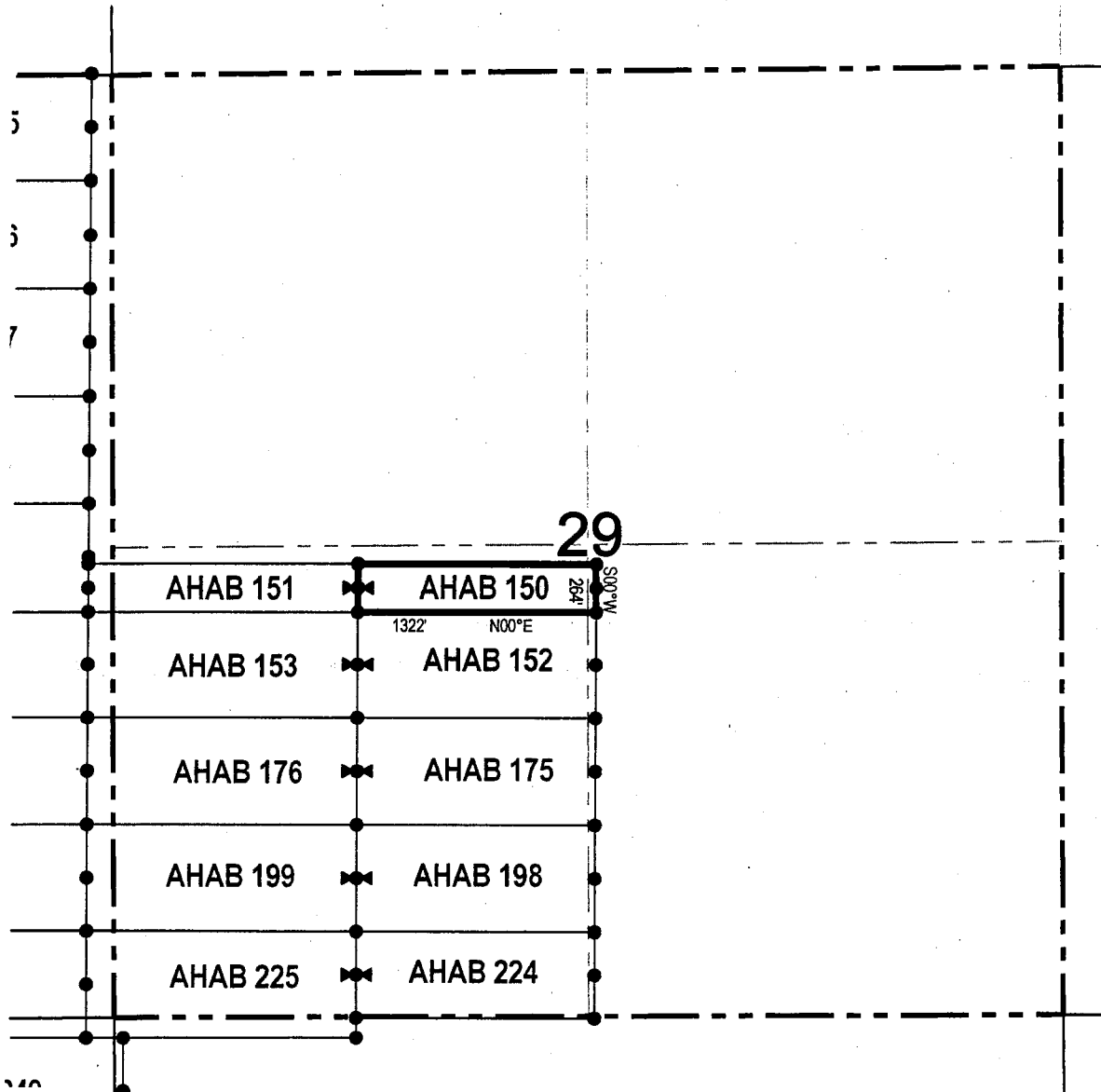


• Corner Posts ▲ Location Monuments Scale: 1"=1000'



1. The above map depicts the **AHAB 136** Lode Claim, which is located in the SE 1/4 and SW 1/4 of the NE 1/4, and NW 1/4 and NE 1/4 of the SE 1/4 of Section 26, Township 4 South, Range 12 East, Gila & Salt River Base and Meridian, Pinal County, Arizona, Florence Mining District.
2. The type of corner and location monuments used are wood 2"x2"x48" posts and metal tags with location information written thereon.
3. The bearings and distances in degrees and feet between claim corners are as depicted on the above map.

LODE CLAIM LOCATION MAP

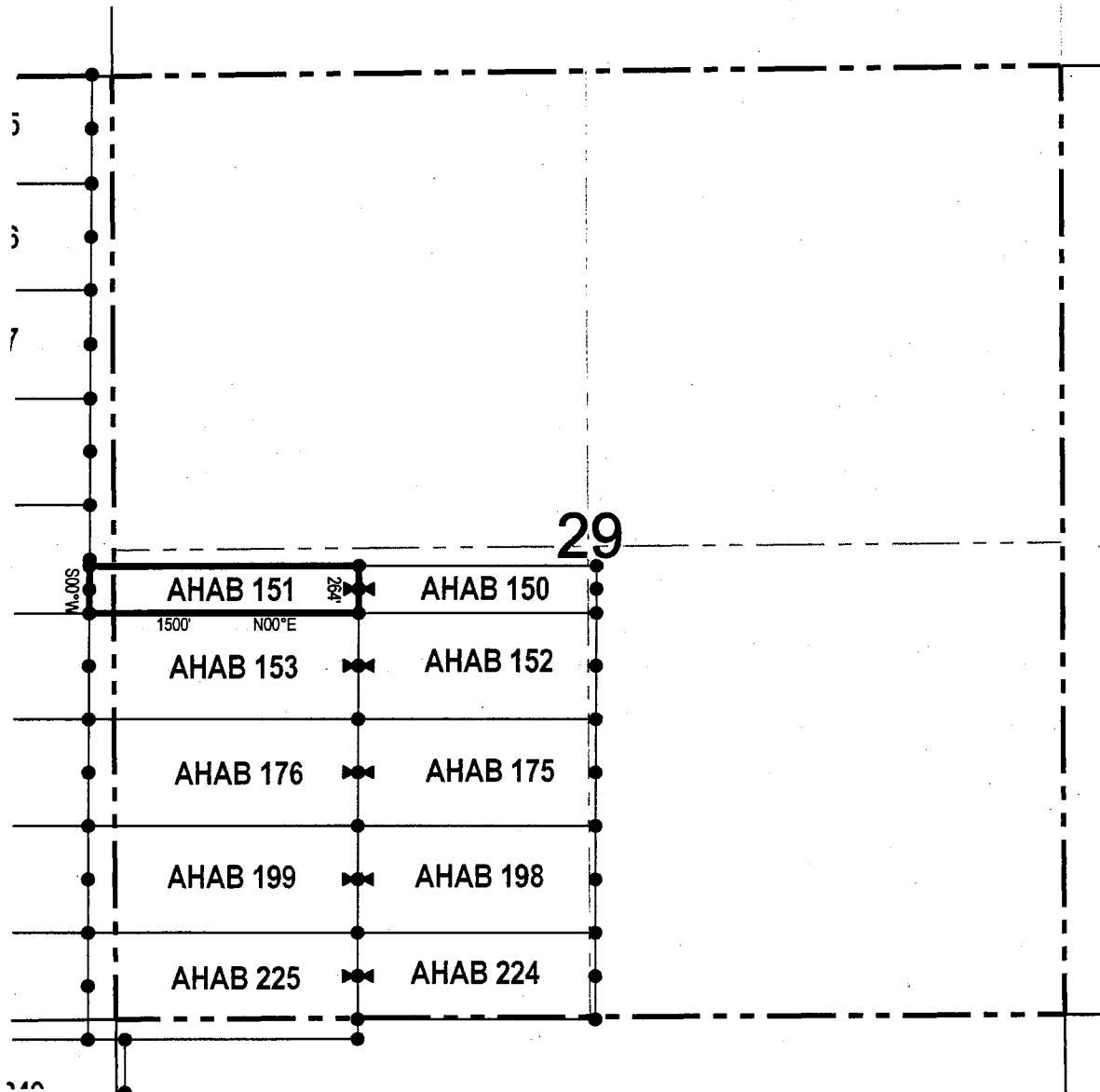


● Corner Posts ▲ Location Monuments Scale: 1"=1000'



1. The above map depicts the **AHAB 150** Lode Claim, which is located in the
2. NE 1/4 of the SW 1/4 and NW 1/4 of the SE 1/4 of Section 29, Township 4 South, Range 13 East, Gila & Salt River Base and Meridian, Pinal County, Arizona, Florence Mining District.
3. The type of corner and location monuments used are wood 2"x2"x48" posts and metal tags with location information written thereon.
4. The bearings and distances in degrees and feet between claim corners are as depicted on the above map.

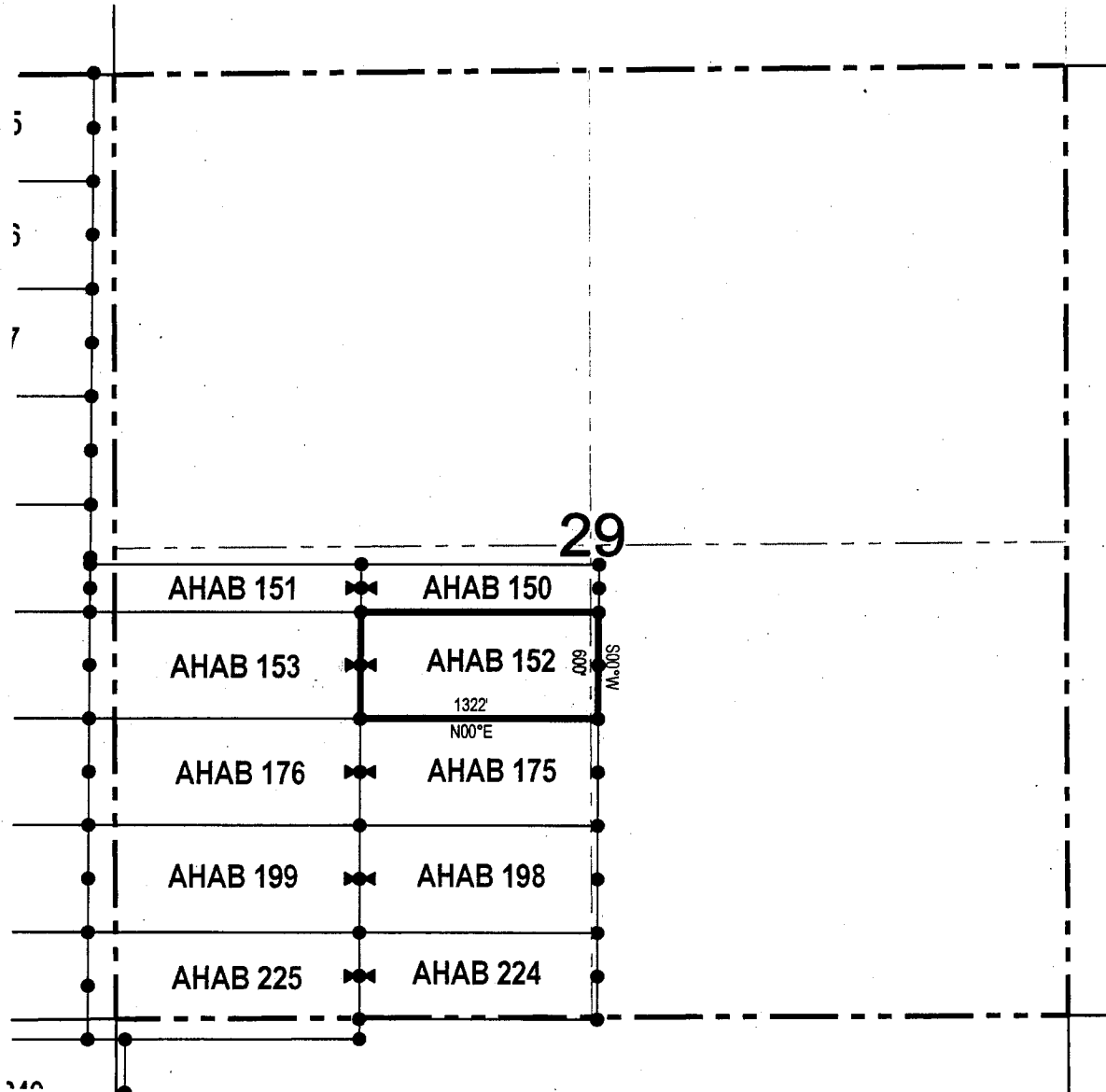
LODE CLAIM LOCATION MAP



● Corner Posts ▲ Location Monuments Scale: 1"=1000'

1. The above map depicts the **AHAB 151** Lode Claim, which is located in the
2. NE 1/4 and NW 1/4 of the SW 1/4 of Section 29, and NE 1/4 of the SE 1/4 of Section 30, Township 4 South, Range 13 East, Gila & Salt River Base and Meridian, Pinal County, Arizona, Florence Mining District.
3. The type of corner and location monuments used are wood 2"x2"x48" posts and metal tags with location information written thereon.
4. The bearings and distances in degrees and feet between claim corners are as depicted on the above map.

LODE CLAIM LOCATION MAP



● Corner Posts ▲ Location Monuments Scale: 1"=1000'



1. The above map depicts the **AHAB 152** Lode Claim, which is located in the NE 1/4 of the SW 1/4 and NW 1/4 of the SE 1/4 of Section 29, Township 4 South, Range 13 East, Gila & Salt River Base and Meridian, Pinal County, Arizona, Florence Mining District.
2. The type of corner and location monuments used are wood 2"x2"x48" posts and metal tags with location information written thereon.
3. The bearings and distances in degrees and feet between claim corners are as depicted on the above map.

When recorded return to:
 Resolution Copper Mining LLC
 P.O. Box 1944
 Superior, AZ 85723

RECEIVED
 BLM AZ STATE OFFICE

2017 OCT 23 A 9:38

PHOENIX, ARIZONA


LOCATION NOTICE FOR LODE MINING CLAIM

NOTICE IS HEREBY GIVEN that the AHAB 153
 _____ lode mining claim has been located
 by Resolution Copper Mining LLC whose current mailing
 address is P.O. Box 1944
Superior AZ 85273

The general course of this claim is east / west and it is situated in Pinal
 County, Arizona. This claim is 1500 feet in length and 600 feet in width. This claim runs
 from the location monument on which this location notice is posted approximately 1490 feet in a
westerly direction to the west end line and 10 feet in a easterly direction to the
east end line. This claim is marked by six monuments, one at each corner and one at the center of each
 end line of the claim.

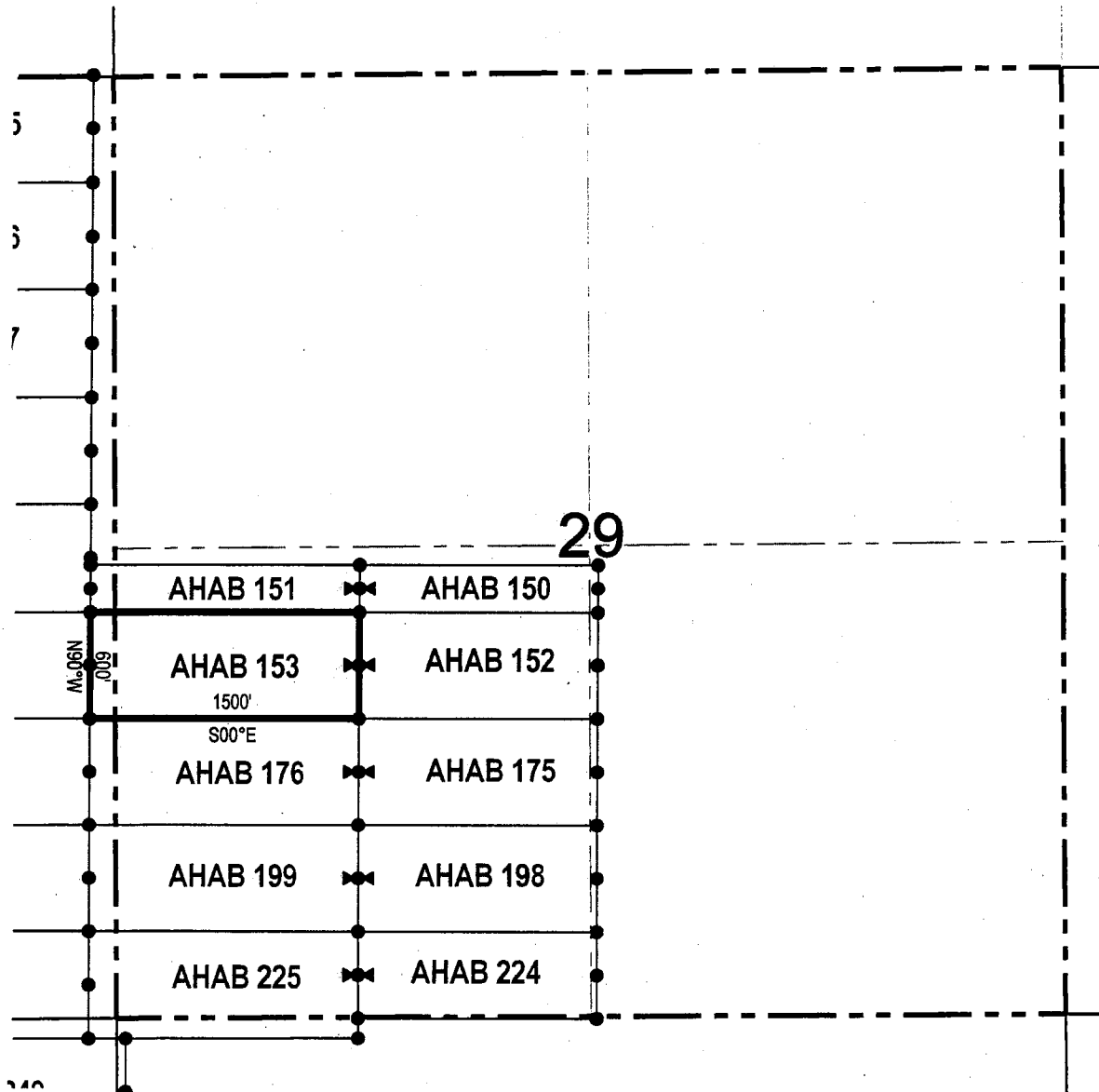
The location monument on which this notice is posted is situated within Section 29, Township 4
South, Range 13 East, Gila Salt River Base and Meridian, Arizona and this claim encompasses portions
 of the following quarter section (s), section (s), Township (s) and Range (s) NE 1/4 and NW 1/4 of the SW 1/4 of
Section 29, and NE 1/4 of the SE 1/4 of Section 30, Township 4 South, Range 13 East, Gila & Salt River Base and
Meridian, Pinal County, Arizona, Florence Mining District.

The locality of this claim with reference to some natural object or permanent monument and additional information
 (if any) concerning its locality are as follows: 7624 feet north and 6497 feet east of the southwest corner of
Section 31, Township 4 South, Range 13 East, to the northeast corner of the claim.

DATED AND POSTED on the ground this 26 day of Sept, 2017.
 LOCATOR (s) Resolution Copper Mining LLC AGENT: T. Robert Breen 
 P.O. Box 1944
 Superior, Arizona 85273

AM0446134

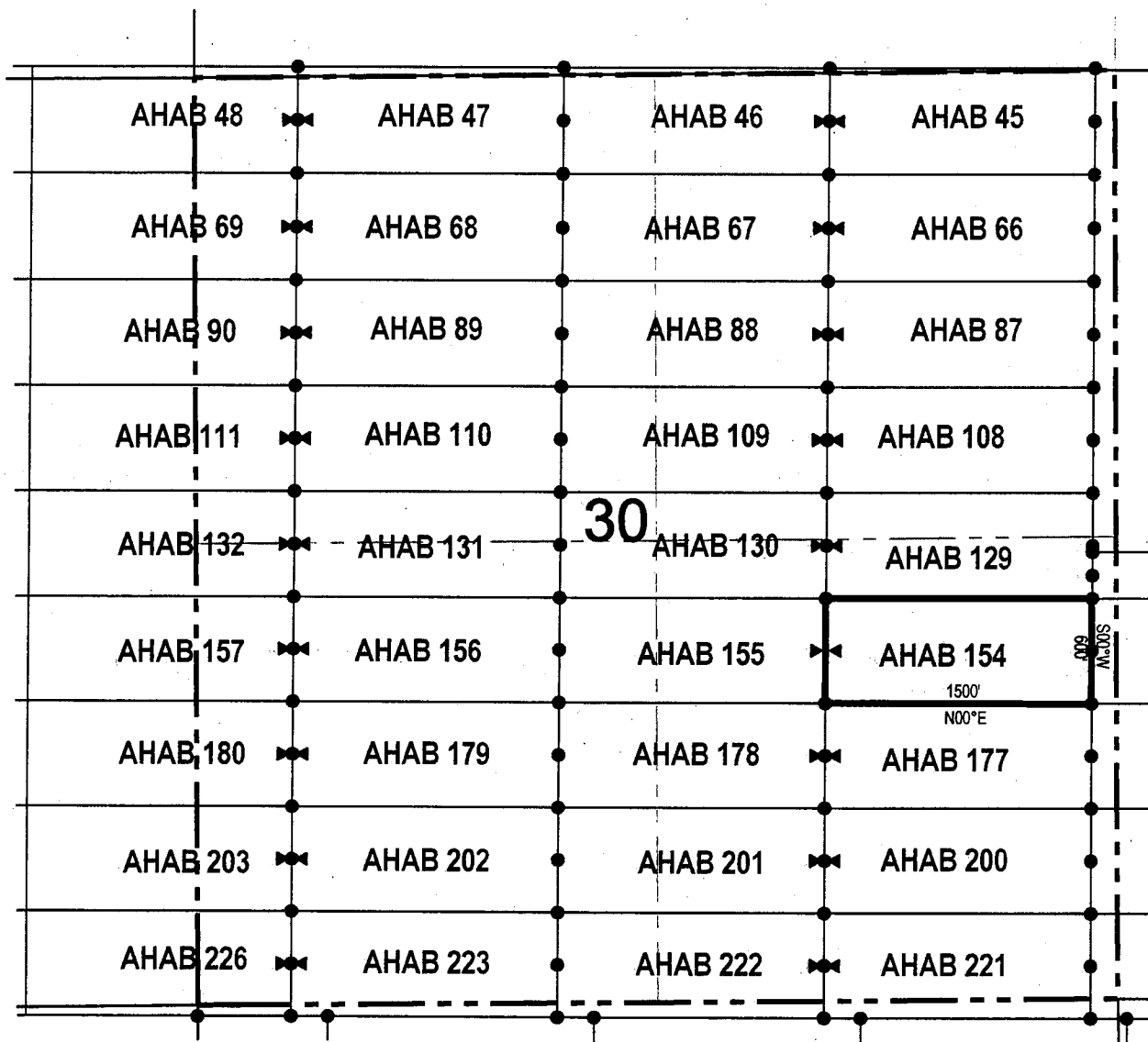
LODE CLAIM LOCATION MAP



● Corner Posts ▲ Location Monuments Scale: 1"=1000'

1. The above map depicts the **AHAB 153** Lode Claim, which is located in the
2. NE 1/4 and NW 1/4 of the SW 1/4 of Section 29, and NE 1/4 of the SE 1/4 of Section 30, Township 4 South, Range 13 East, Gila & Salt River Base and Meridian, Pinal County, Arizona, Florence Mining District.
3. The type of corner and location monuments used are wood 2"x2"x48" posts and metal tags with location information written thereon.
4. The bearings and distances in degrees and feet between claim corners are as depicted on the above map.

LODE CLAIM LOCATION MAP



● Corner Posts ▲ Location Monuments Scale: 1"=1000'



1. The above map depicts the **AHAB 154** Lode Claim, which is located in the NW 1/4 and NE 1/4 of the SE 1/4 of Section 30, Township 4 South, Range 13 East, Gila & Salt River Base and Meridian, Pinal County, Arizona, Florence Mining District.
2. The type of corner and location monuments used are wood 2"x2"x48" posts and metal tags with location information written thereon.
3. The bearings and distances in degrees and feet between claim corners are as depicted on the above map.

When recorded return to:

Resolution Copper Mining LLC
P.O. Box 1944
Superior, AZ 85723

LOCATION NOTICE FOR LODE MINING CLAIM

NOTICE IS HEREBY GIVEN that the AHAB 155
_____ lode mining claim has been located
by Resolution Copper Mining LLC whose current mailing
address is P.O. Box 1944
Superior AZ 85273

RECEIVED
BLM AZ STATE OFFICE
2017 OCT 23 A 9:44
PHOENIX, ARIZONA


The general course of this claim is east / west and it is situated in Pinal
County, Arizona. This claim is 1500 feet in length and 600 feet in width. This claim runs
from the location monument on which this location notice is posted approximately 1490 feet in a
westerly direction to the west end line and 10 feet in a easterly direction to the
east end line. This claim is marked by six monuments, one at each corner and one at the center of each
end line of the claim.

The location monument on which this notice is posted is situated within Section 30, Township 4
South, Range 13 East, Gila Salt River Base and Meridian, Arizona and this claim encompasses portions
of the following quarter section (s), section (s), Township (s) and Range (s) NW 1/4 of the SE 1/4 and NE 1/4 of
the SW 1/4 of Section 30, Township 4 South, Range 13 East, Gila & Salt River Base and Meridian, Pinal County,
Arizona, Florence Mining District.

The locality of this claim with reference to some natural object or permanent monument and additional information
(if any) concerning its locality are as follows: 7624 feet north and 3497 feet east of the southwest corner of
Section 31, Township 4 South, Range 13 East, to the northeast corner of the claim.

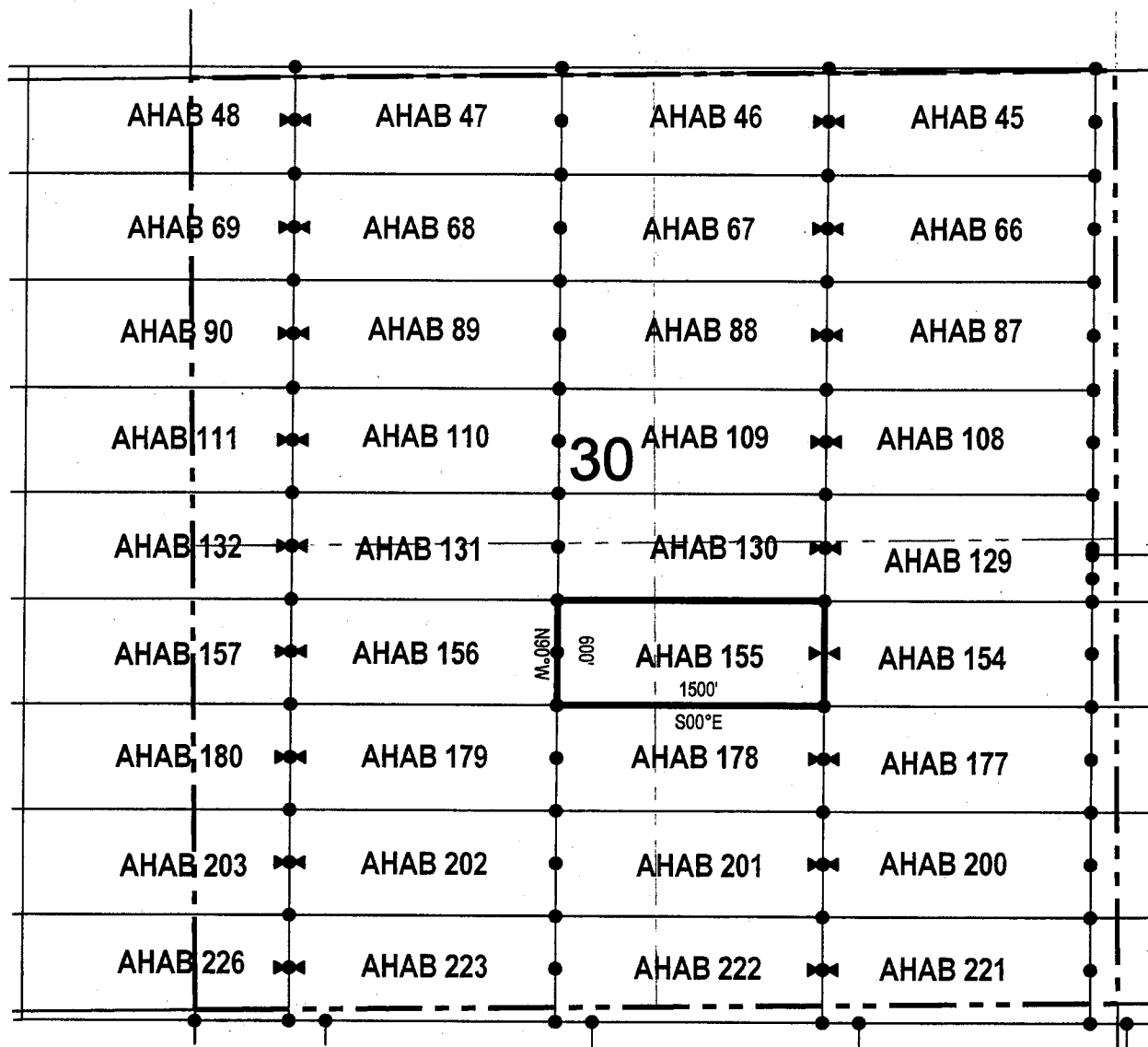
DATED AND POSTED on the ground this 26 day of Sept, 2017.

LOCATOR (s) Resolution Copper Mining LLC AGENT: T. Robert Breen /
P.O. Box 1944
Superior, Arizona 85273



AMC446136

LODE CLAIM LOCATION MAP



● Corner Posts ▲ Location Monuments Scale: 1"=1000'



1. The above map depicts the **AHAB 155** Lode Claim, which is located in the NW 1/4 of the SE 1/4 and NE 1/4 of the SW 1/4 of Section 30, Township 4 South, Range 13 East, Gila & Salt River Base and Meridian, Pinal County, Arizona, Florence Mining District.
2. The type of corner and location monuments used are wood 2"x2"x48" posts and metal tags with location information written thereon.
3. The bearings and distances in degrees and feet between claim corners are as depicted on the above map.

When recorded return to:
Resolution Copper Mining LLC
P.O. Box 1944
Superior, AZ 85723

LOCATION NOTICE FOR LODE MINING CLAIM

NOTICE IS HEREBY GIVEN that the AHAB 156


lode mining claim has been located
by Resolution Copper Mining LLC whose current mailing
address is P.O. Box 1944
Superior AZ 85273

RECEIVED
BLM AZ STATE OFFICE
2017 OCT 23 A 9:44
PHOENIX, ARIZONA

The general course of this claim is east / west and it is situated in Pinal
County, Arizona. This claim is 1500 feet in length and 600 feet in width. This claim runs
from the location monument on which this location notice is posted approximately 10 feet in a
westerly direction to the west end line and 1490 feet in a easterly direction to the
east end line. This claim is marked by six monuments, one at each corner and one at the center of each
end line of the claim.

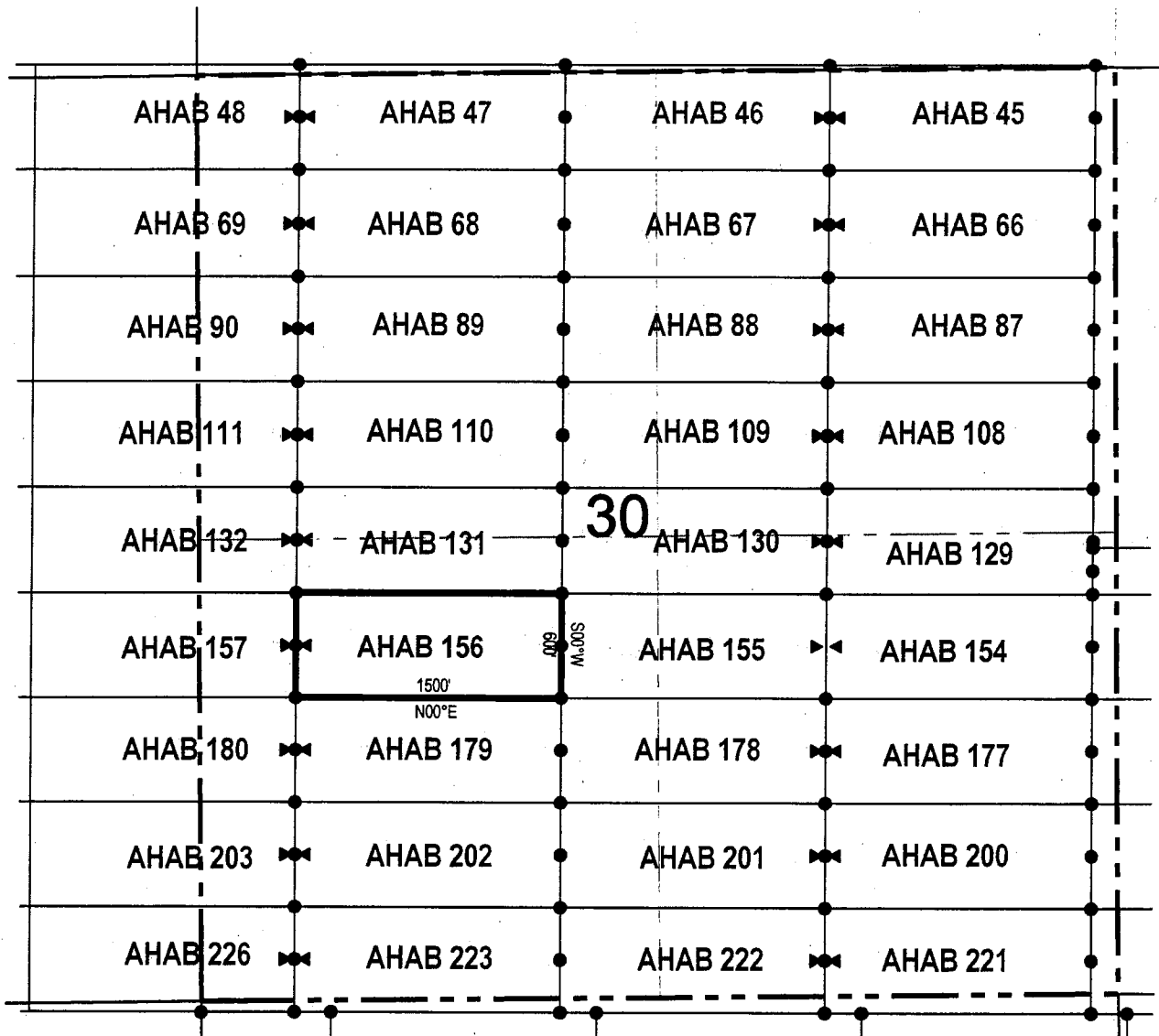
The location monument on which this notice is posted is situated within Section 30, Township 4
South, Range 13 East, Gila Salt River Base and Meridian, Arizona and this claim encompasses portions
of the following quarter section (s), section (s), Township (s) and Range (s) NW 1/4 and NE 1/4 of the SW 1/4 of
Section 30, Township 4 South, Range 13 East, Gila & Salt River Base and Meridian, Pinal County, Arizona, Florence
Mining District.

The locality of this claim with reference to some natural object or permanent monument and additional information
(if any) concerning its locality are as follows: 7624 feet north and 1997 feet east of the southwest corner of
Section 31, Township 4 South, Range 13 East, to the northeast corner of the claim.

DATED AND POSTED on the ground this 25 day of Sept, 2017
LOCATOR (s) Resolution Copper Mining LLC AGENT: T. Robert Breen / 
P.O. Box 1944
Superior, Arizona 85273

AMC446137

LODE CLAIM LOCATION MAP

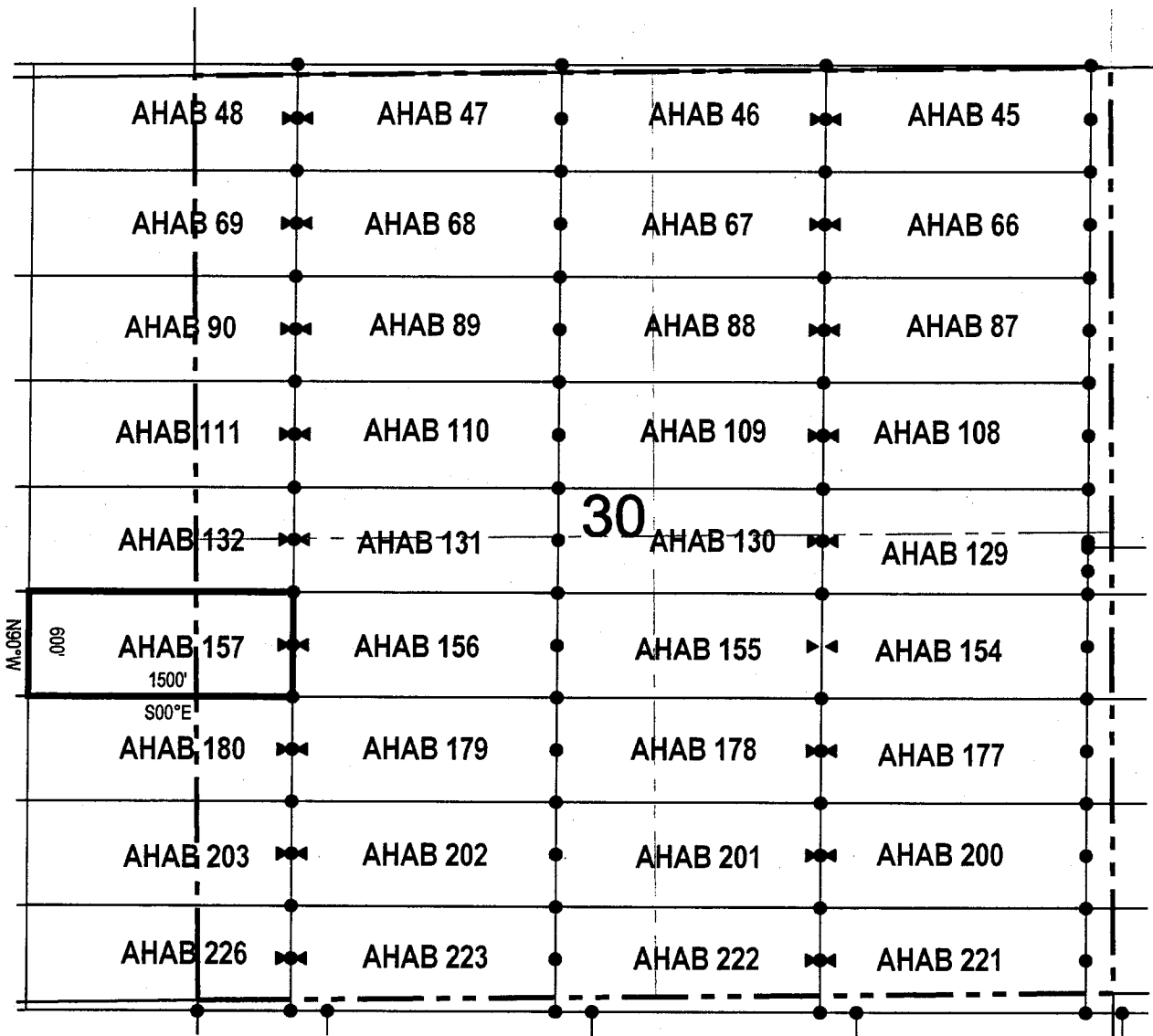


● Corner Posts ▲ Location Monuments Scale: 1"=1000'



1. The above map depicts the **AHAB 156** Lode Claim, which is located in the NW 1/4 and NE 1/4 of the SW 1/4 of Section 30, Township 4 South, Range 13 East, Gila & Salt River Base and Meridian, Pinal County, Arizona, Florence Mining District.
2. The type of corner and location monuments used are wood 2"x2"x48" posts and metal tags with location information written thereon.
3. The bearings and distances in degrees and feet between claim corners are as depicted on the above map.

LODE CLAIM LOCATION MAP



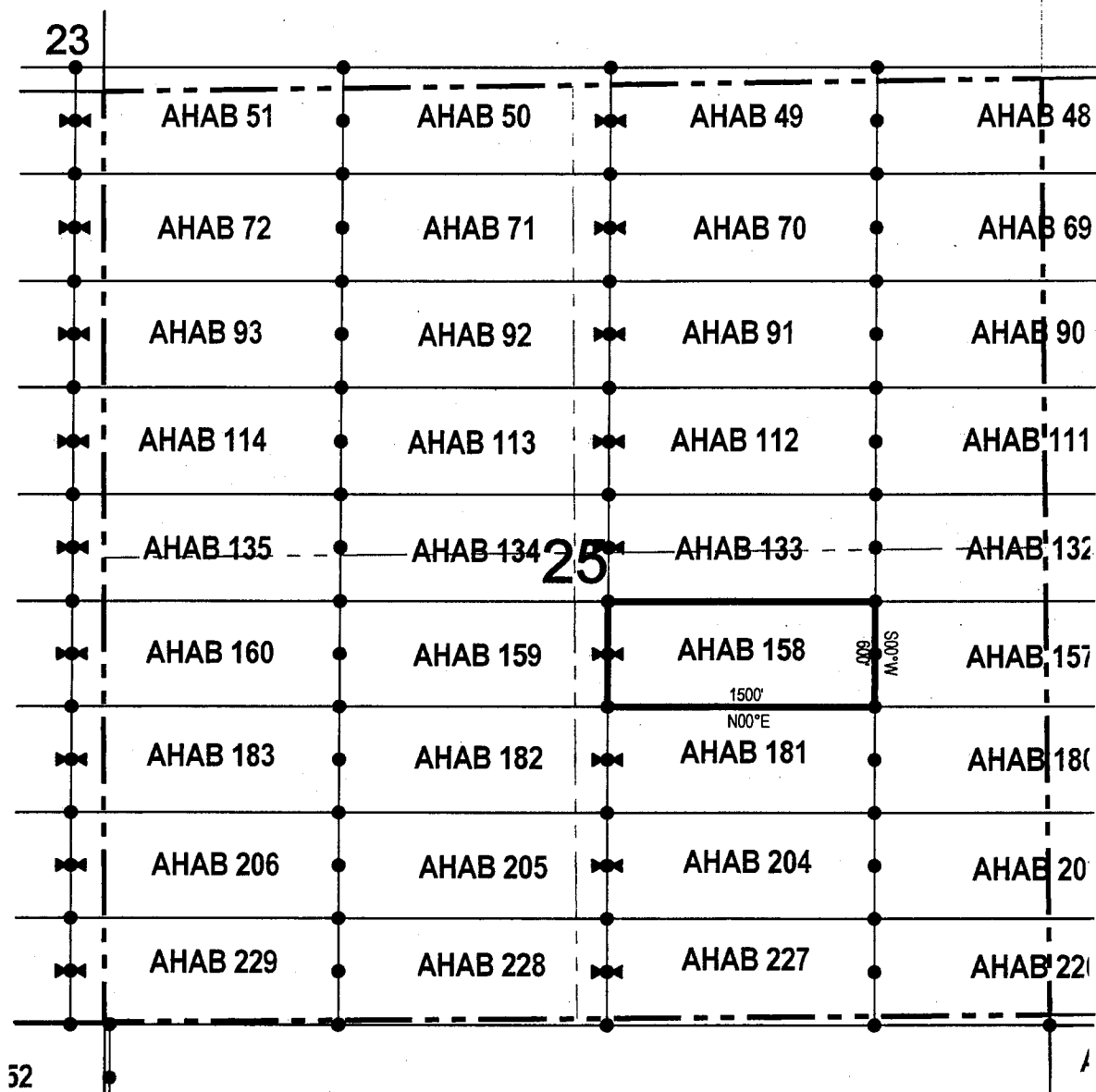
M_{06N}
.009

● Corner Posts ▲ Location Monuments Scale: 1"=1000'



1. The above map depicts the **AHAB 157** Lode Claim, which is located in the NW 1/4 of the SW 1/4 of Section 30, Township 4 South, Range 13 East, and NE 1/4 of the SE 1/4 of Section 25, Township 4 South, Range 13 East, Gila & Salt River Base and Meridian, Pinal County, Arizona, Florence Mining District.
2. The type of corner and location monuments used are wood 2"x2"x48" posts and metal tags with location information written thereon.
3. The bearings and distances in degrees and feet between claim corners are as depicted on the above map.

LODE CLAIM LOCATION MAP



● Corner Posts ▲ Location Monuments Scale: 1"=1000'



1. The above map depicts the **AHAB 158** Lode Claim, which is located in the NW 1/4 and NE 1/4 of the SE 1/4 of Section 25, Township 4 South, Range 12 East, Gila & Salt River Base and Meridian, Pinal County, Arizona, Florence Mining District..
2. The type of corner and location monuments used are wood 2"x2"x48" posts and metal tags with location information written thereon.
3. The bearings and distances in degrees and feet between claim corners are as depicted on the above map.

When recorded return to:

Resolution Copper Mining LLC
P.O. Box 1944
Superior, AZ 85723

LOCATION NOTICE FOR LODE MINING CLAIM

NOTICE IS HEREBY GIVEN that the AHAB 159
 lode mining claim has been located
by Resolution Copper Mining LLC whose current mailing
address is P.O. Box 1944
Superior AZ 85273

RECEIVED
BLM
AZ STATE OFFICE
2017 OCT 23 A 9:33
PHOENIX, ARIZONA

The general course of this claim is east / west and it is situated in Pinal


County, Arizona. This claim is 1500 feet in length and 600 feet in width. This claim runs
from the location monument on which this location notice is posted approximately 1490 feet in a
westerly direction to the west end line and 10 feet in a easterly direction to the
east end line. This claim is marked by six monuments, one at each corner and one at the center of each
end line of the claim.

The location monument on which this notice is posted is situated within Section 25, Township 4
South, Range 12 East, Gila Salt River Base and Meridian, Arizona and this claim encompasses portions
of the following quarter section (s), section (s), Township (s) and Range (s) NW 1/4 of the SE 1/4 and NE 1/4 of
the SW 1/4 of Section 25, Township 4 South, Range 12 East, Gila & Salt River Base and Meridian, Pinal County,
Arizona, Florence Mining District.

The locality of this claim with reference to some natural object or permanent monument and additional information
(if any) concerning its locality are as follows: 7624 feet north and 2503 feet west of the southwest corner of
Section 31, Township 4 South, Range 13 East, to the northeast corner of the claim.

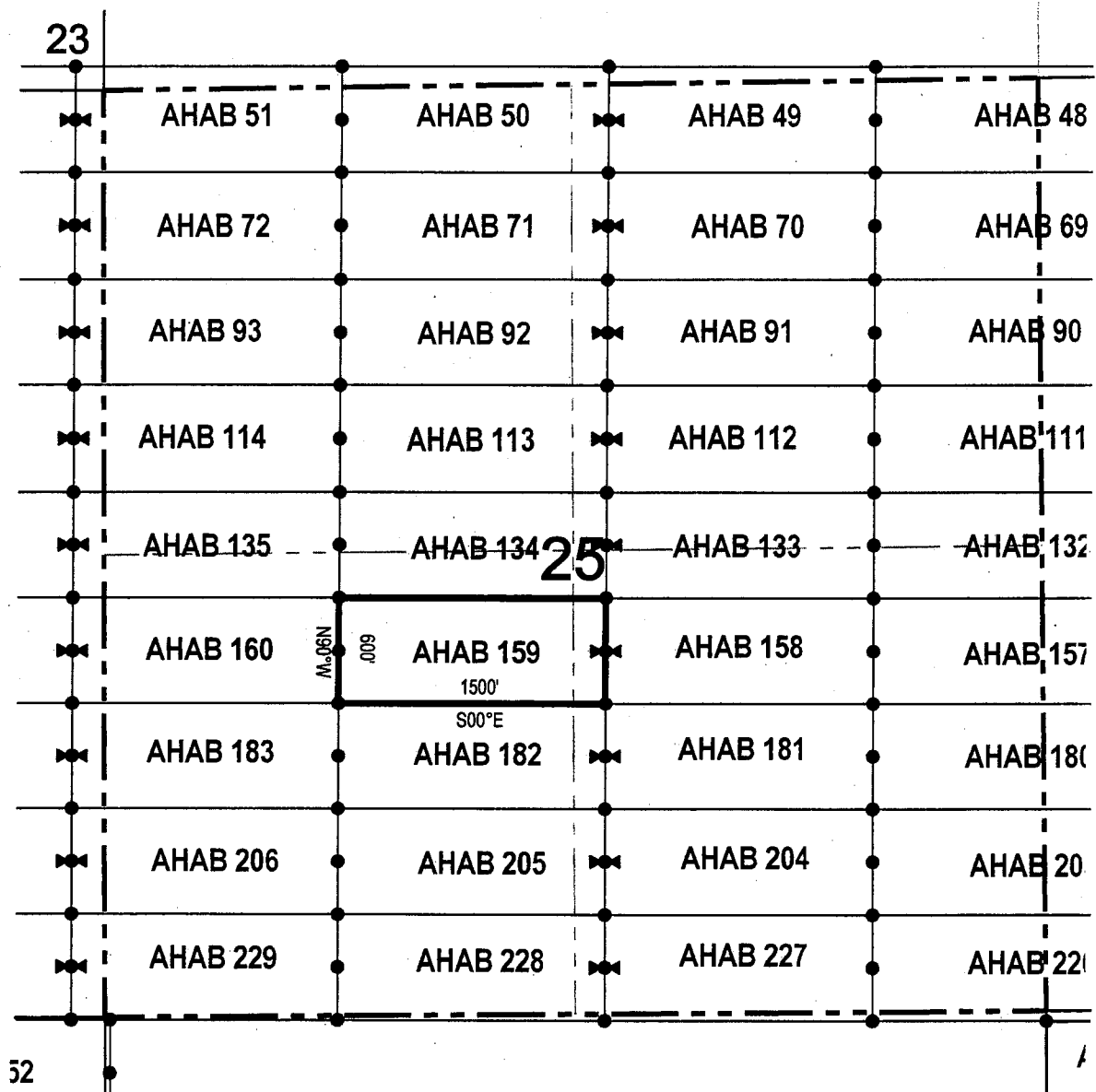
DATED AND POSTED on the ground this 27 day of Sept, 2017.

LOCATOR (s) Resolution Copper Mining LLC AGENT: T. Robert Breen /
P.O. Box 1944
Superior, Arizona 85273



AMC446140

LODE CLAIM LOCATION MAP

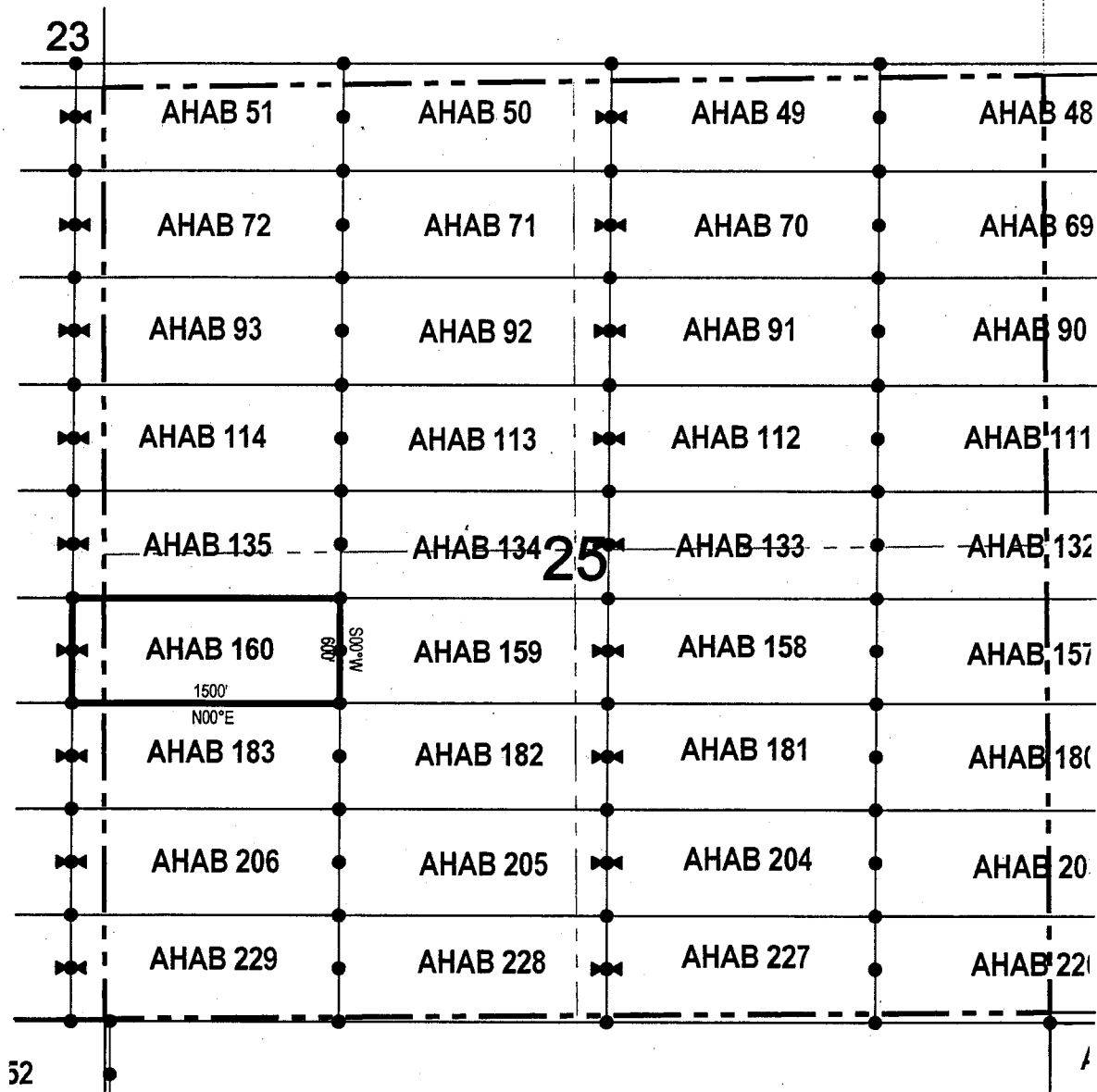


Corner Posts
 Location Monuments
 Scale: 1"=1000'



1. The above map depicts the **AHAB 159** Lode Claim, which is located in the NW 1/4 of the SE 1/4 and NE 1/4 of the SW 1/4 of Section 25, Township 4 South, Range 12 East, Gila & Salt River Base and Meridian, Pinal County, Arizona, Florence Mining District..
2. The type of corner and location monuments used are wood 2"x2"x48" posts and metal tags with location information written thereon.
3. The bearings and distances in degrees and feet between claim corners are as depicted on the above map.

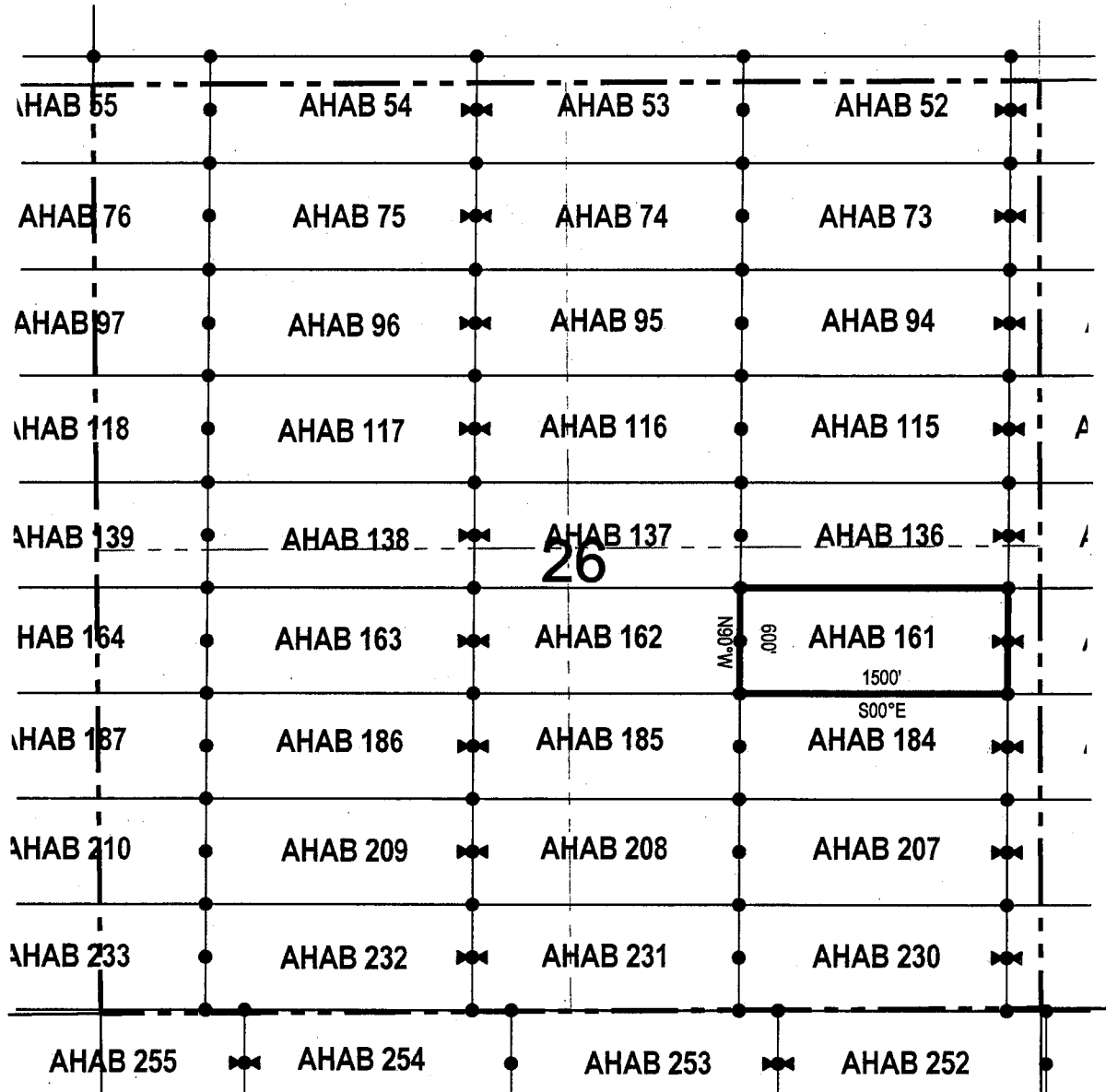
LODE CLAIM LOCATION MAP



• Corner Posts ▲ Location Monuments Scale: 1"=1000'

1. The above map depicts the **AHAB 160** Lode Claim, which is located in the NE 1/4 of the SE 1/4 of Section 26, and NW 1/4 of the SW 1/4 of Section 25, Township 4 South, Range 12 East, Gila & Salt River Base and Meridian, Pinal County, Arizona, Florence Mining District..
2. The type of corner and location monuments used are wood 2"x2"x48" posts and metal tags with location information written thereon.
3. The bearings and distances in degrees and feet between claim corners are as depicted on the above map.

LODE CLAIM LOCATION MAP



• Corner Posts ▲ Location Monuments Scale: 1"=1000'



1. The above map depicts the **AHAB 161** Lode Claim, which is located in the NE 1/4 and NW 1/4 of the SE 1/4 of Section 26, Township 4 South, Range 12 East, Gila & Salt River Base and Meridian, Pinal County, Arizona, Florence Mining District.
2. The type of corner and location monuments used are wood 2"x2"x48" posts and metal tags with location information written thereon.
3. The bearings and distances in degrees and feet between claim corners are as depicted on the above map.

When recorded return to:

Resolution Copper Mining LLC
P.O. Box 1944
Superior, AZ 85723

LOCATION NOTICE FOR LODE MINING CLAIM

NOTICE IS HEREBY GIVEN that the AHAB 175
_____ lode mining claim has been located
by Resolution Copper Mining LLC whose current mailing
address is P.O. Box 1944
Superior AZ 85273

RECEIVED
BLM AZ STATE OFFICE
2017 OCT 23 A 9:39
PHOENIX, ARIZONA

The general course of this claim is east / west _____ and it is situated in Pinal
County, Arizona. This claim is 1322 feet in length and 600 feet in width. This claim runs
from the location monument on which this location notice is posted approximately 10 feet in a
westerly direction to the west end line and 1312 feet in a easterly direction to the
east end line. This claim is marked by six monuments, one at each corner and one at the center of each
end line of the claim.

The location monument on which this notice is posted is situated within Section 29, Township 4
South, Range 13 East, Gila Salt River Base and Meridian, Arizona and this claim encompasses portions
of the following quarter section (s), section (s), Township (s) and Range (s) NE 1/4 and SE 1/4 of the SW 1/4, and
NW 1/4 and SW 1/4 of the SE 1/4 of Section 29, Township 4 South, Range 13 East, Gila & Salt River Base and Meridian,
Pinal County, Arizona, Florence Mining District.

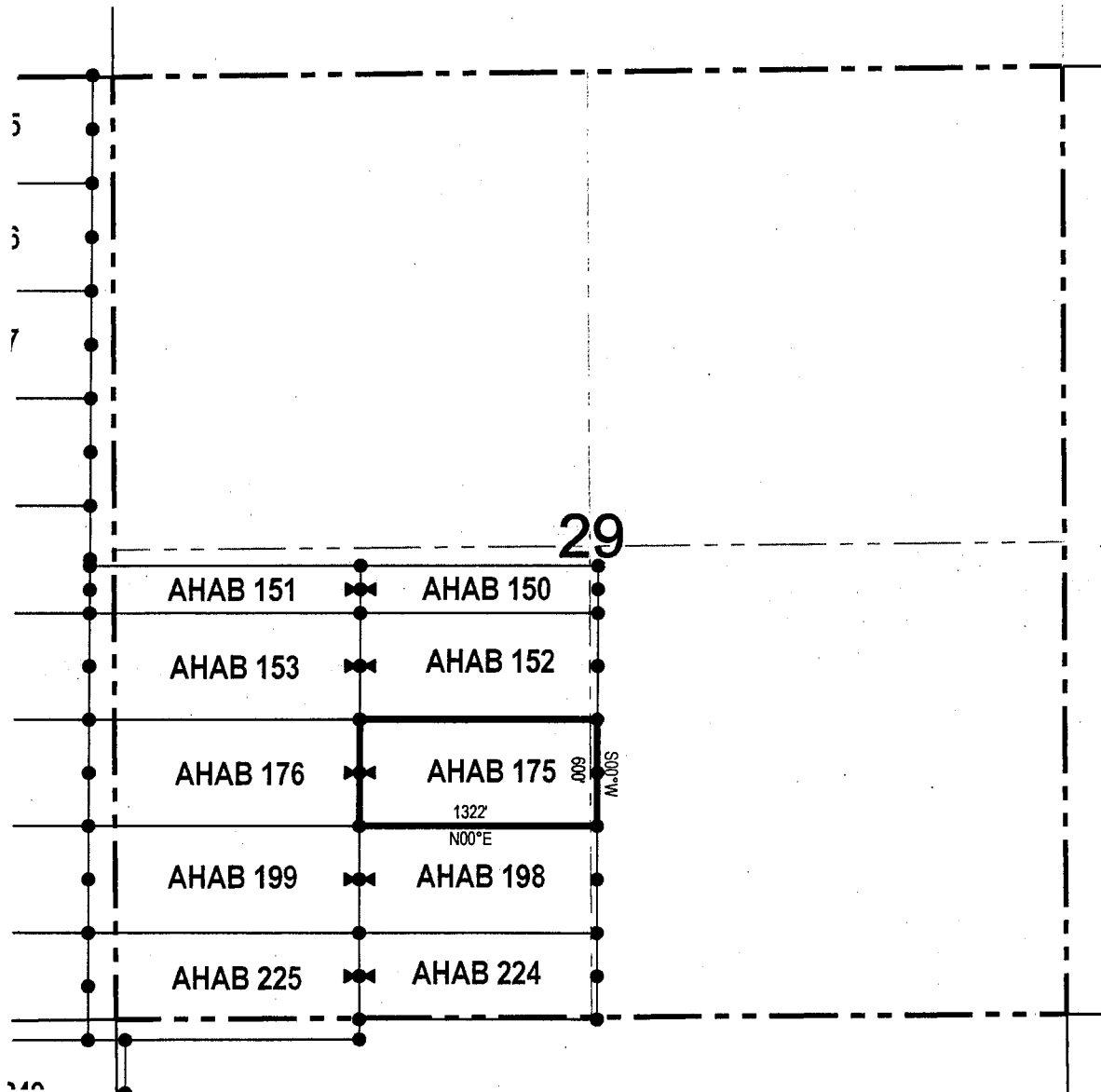
The locality of this claim with reference to some natural object or permanent monument and additional information
(if any) concerning its locality are as follows: 7024 feet north and 7819 feet east of the southwest corner of
Section 31, Township 4 South, Range 13 East, to the northeast corner of the claim.

DATED AND POSTED on the ground this 26 day of Sept., 2017.

LOCATOR (s) Resolution Copper Mining LLC AGENT: T. Robert Breen / _____
P.O. Box 1944
Superior, Arizona 85273

AHC446143

LODE CLAIM LOCATION MAP

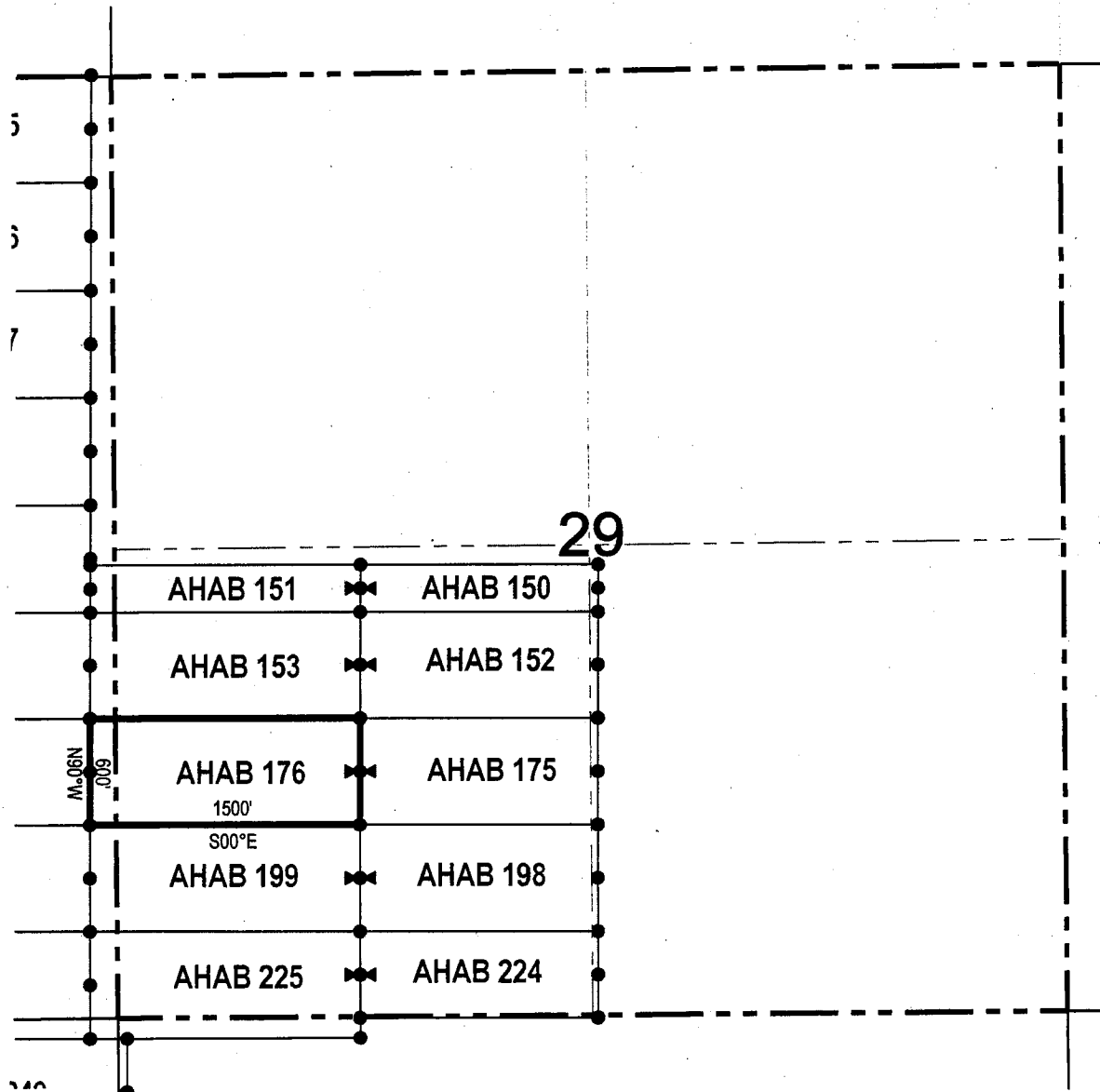


● Corner Posts ▲ Location Monuments Scale: 1"=1000'



1. The above map depicts the **AHAB 175** Lode Claim, which is located in the
2. NE 1/4 and SE 1/4 of the SW 1/4, and NW 1/4 and SW 1/4 of the SE 1/4 of Section 29, Township 4 South, Range 13 East, Gila & Salt River Base and Meridian, Pinal County, Arizona, Florence Mining District.
3. The type of corner and location monuments used are wood 2"x2"x48" posts and metal tags with location information written thereon.
4. The bearings and distances in degrees and feet between claim corners are as depicted on the above map.

LODE CLAIM LOCATION MAP



• Corner Posts ▲ Location Monuments Scale: 1"=1000'



1. The above map depicts the **AHAB 176** Lode Claim, which is located in the
2. NE 1/4, NW 1/4, SW 1/4 and SE 1/4 of the SW 1/4 of Section 29, and NE 1/4 and SE 1/4 of the SE 1/4 of Section 30, Township 4 South, Range 13 East, Gila & Salt River Base and Meridian, Pinal County, Arizona, Florence Mining District.
3. The type of corner and location monuments used are wood 2"x2"x48" posts and metal tags with location information written thereon.
4. The bearings and distances in degrees and feet between claim corners are as depicted on the above map.

When recorded return to:
 Resolution Copper Mining LLC
 P.O. Box 1944
 Superior, AZ 85723

LOCATION NOTICE FOR LODE MINING CLAIM


NOTICE IS HEREBY GIVEN that the AHAB 177
 _____ lode mining claim has been located
 by Resolution Copper Mining LLC whose current mailing
 address is P.O. Box 1944
Superior AZ 85273

RECEIVED
 BLM AZ STATE OFFICE
 2017 OCT 23 A 9:41
 PHOENIX, ARIZONA

The general course of this claim is east / west and it is situated in Pinal
 County, Arizona. This claim is 1500 feet in length and 600 feet in width. This claim runs
 from the location monument on which this location notice is posted approximately 10 feet in a
westerly direction to the west end line and 1490 feet in a easterly direction to the
east end line. This claim is marked by six monuments, one at each corner and one at the center of each
 end line of the claim.

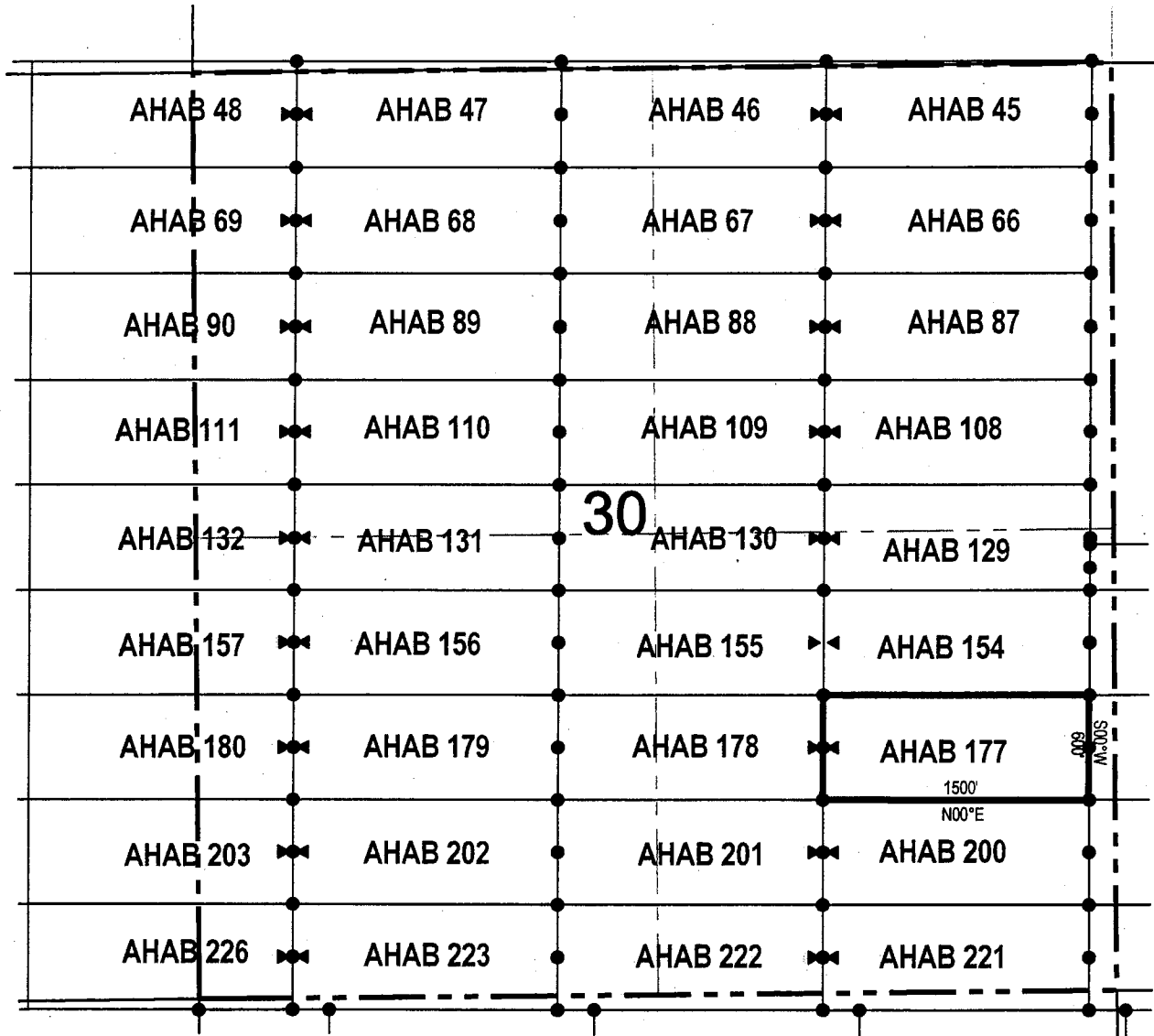
The location monument on which this notice is posted is situated within Section 30, Township 4
South, Range 13 East, Gila Salt River Base and Meridian, Arizona and this claim encompasses portions
 of the following quarter section (s), section (s), Township (s) and Range (s) NW 1/4, SW 1/4, SE 1/4 and NE 1/4
 of the SE 1/4 of Section 30, Township 4 South, Range 13 East, Gila Salt River Base and Meridian, Pinal County, Arizona,
 Florence Mining District.

The locality of this claim with reference to some natural object or permanent monument and additional information
 (if any) concerning its locality are as follows: 7024 feet north and 4997 feet east of the southwest corner of
Section 31, Township 4 South, Range 13 East, to the northeast corner of the claim.

DATED AND POSTED on the ground this 26 day of Sept., 2017
 LOCATOR (s) Resolution Copper Mining LLC AGENT: T. Robert Breen / 
P.O. Box 1944
Superior, Arizona 85273

AM0446145

LODE CLAIM LOCATION MAP



• Corner Posts ▲ Location Monuments Scale: 1"=1000'



1. The above map depicts the **AHAB 177** Lode Claim, which is located in the NW 1/4, SW 1/4, SE 1/4 and NE 1/4 of the SE 1/4 of Section 30, Township 4 South, Range 13 East, Gila & Salt River Base and Meridian, Pinal County, Arizona, Florence Mining District.
2. The type of corner and location monuments used are wood 2"x2"x48" posts and metal tags with location information written thereon.
3. The bearings and distances in degrees and feet between claim corners are as depicted on the above map.

When recorded return to:
Resolution Copper Mining LLC
P.O. Box 1944
Superior, AZ 85723

LOCATION NOTICE FOR LODE MINING CLAIM

NOTICE IS HEREBY GIVEN that the AHAB 178

_____ lode mining claim has been located
by Resolution Copper Mining LLC whose current mailing
address is P.O. Box 1944

Superior AZ 85273

RECEIVED
BLM AZ STATE OFFICE
2017 OCT 23 A 9:44
PHOENIX, ARIZONA

AHC446146

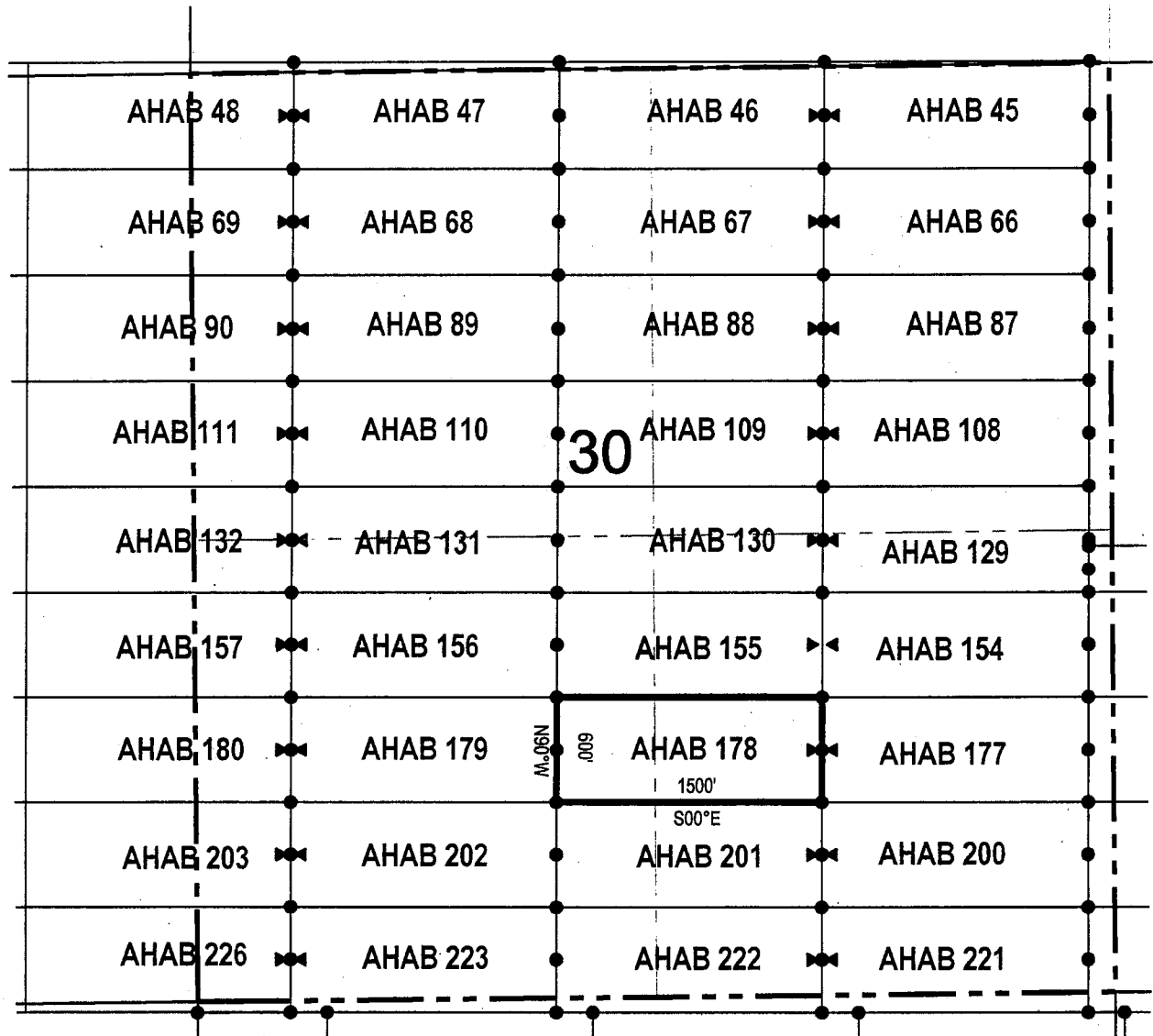
The general course of this claim is east / west and it is situated in Pinal
County, Arizona. This claim is 1500 feet in length and 600 feet in width. This claim runs
from the location monument on which this location notice is posted approximately 1490 feet in a
westerly direction to the west end line and 10 feet in a easterly direction to the
east end line. This claim is marked by six monuments, one at each corner and one at the center of each
end line of the claim.

The location monument on which this notice is posted is situated within Section 30, Township 4
South, Range 13 East, Gila Salt River Base and Meridian, Arizona and this claim encompasses portions
of the following quarter section (s), section (s), Township (s) and Range (s) NW 1/4 and SW 1/4 of the SE 1/4, and
NE 1/4 and SE 1/4 of the SW 1/4 of Section 30, Township 4 South, Range 13 East, Gila Salt River Base and Meridian,
Pinal County, Arizona, Florence Mining District.

The locality of this claim with reference to some natural object or permanent monument and additional information
(if any) concerning its locality are as follows: 7024 feet north and 3497 feet east of the southwest corner of
Section 31, Township 4 South, Range 13 East, to the northeast corner of the claim.

DATED AND POSTED on the ground this 26 day of Sept., 2017
LOCATOR (s) Resolution Copper Mining LLC AGENT: T. Robert Breen / [Signature]
P.O. Box 1944
Superior, Arizona 85273

LODE CLAIM LOCATION MAP

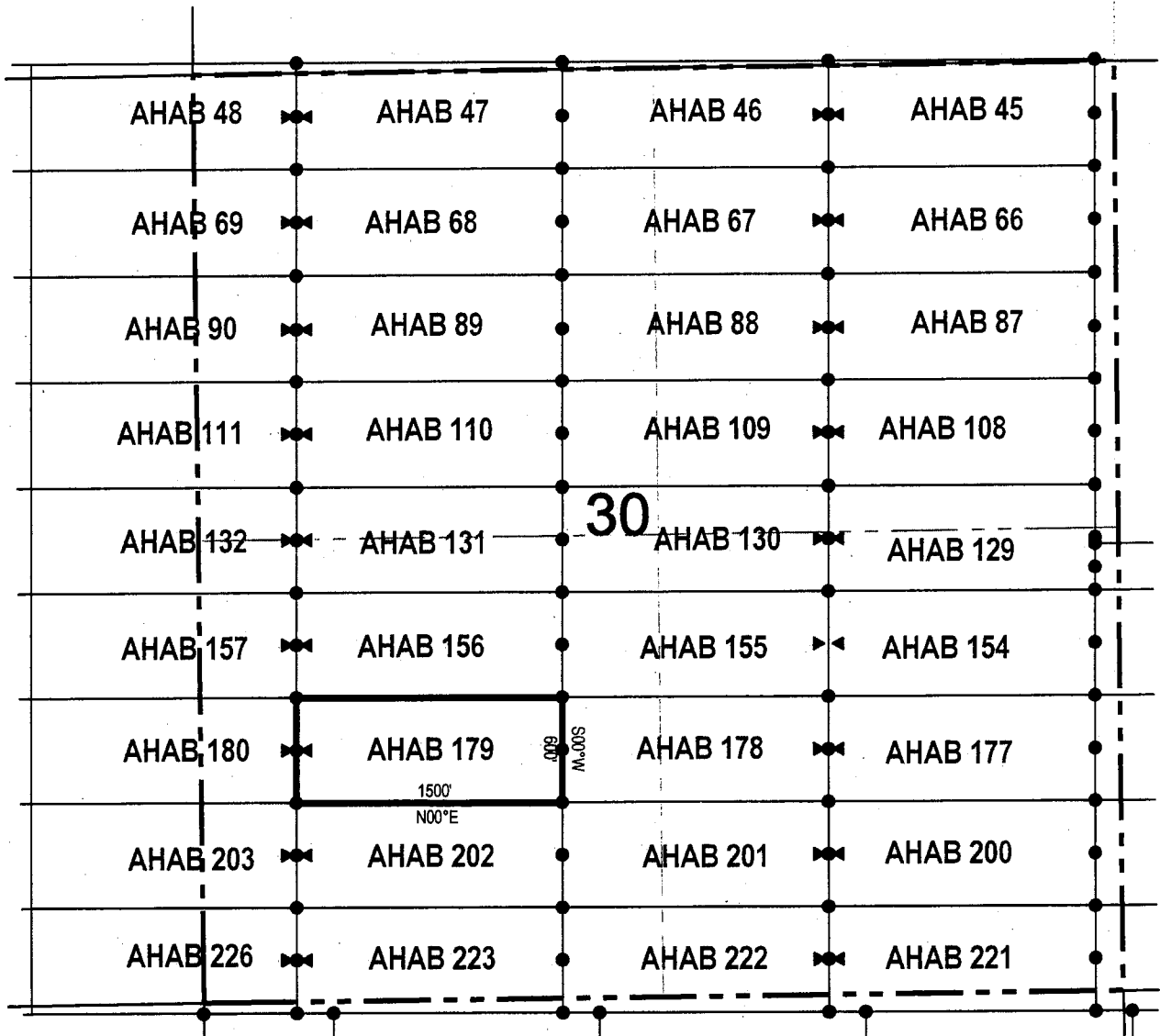


● Corner Posts ▲ Location Monuments Scale: 1"=1000'



1. The above map depicts the **AHAB 178** Lode Claim, which is located in the NW 1/4 and SW 1/4 of the SE 1/4, and NE 1/4 and SE 1/4 of the SW 1/4 of Section 30, Township 4 South, Range 13 East, Gila & Salt River Base and Meridian, Pinal County, Arizona, Florence Mining District.
2. The type of corner and location monuments used are wood 2"x2"x48" posts and metal tags with location information written thereon.
3. The bearings and distances in degrees and feet between claim corners are as depicted on the above map.

LODE CLAIM LOCATION MAP

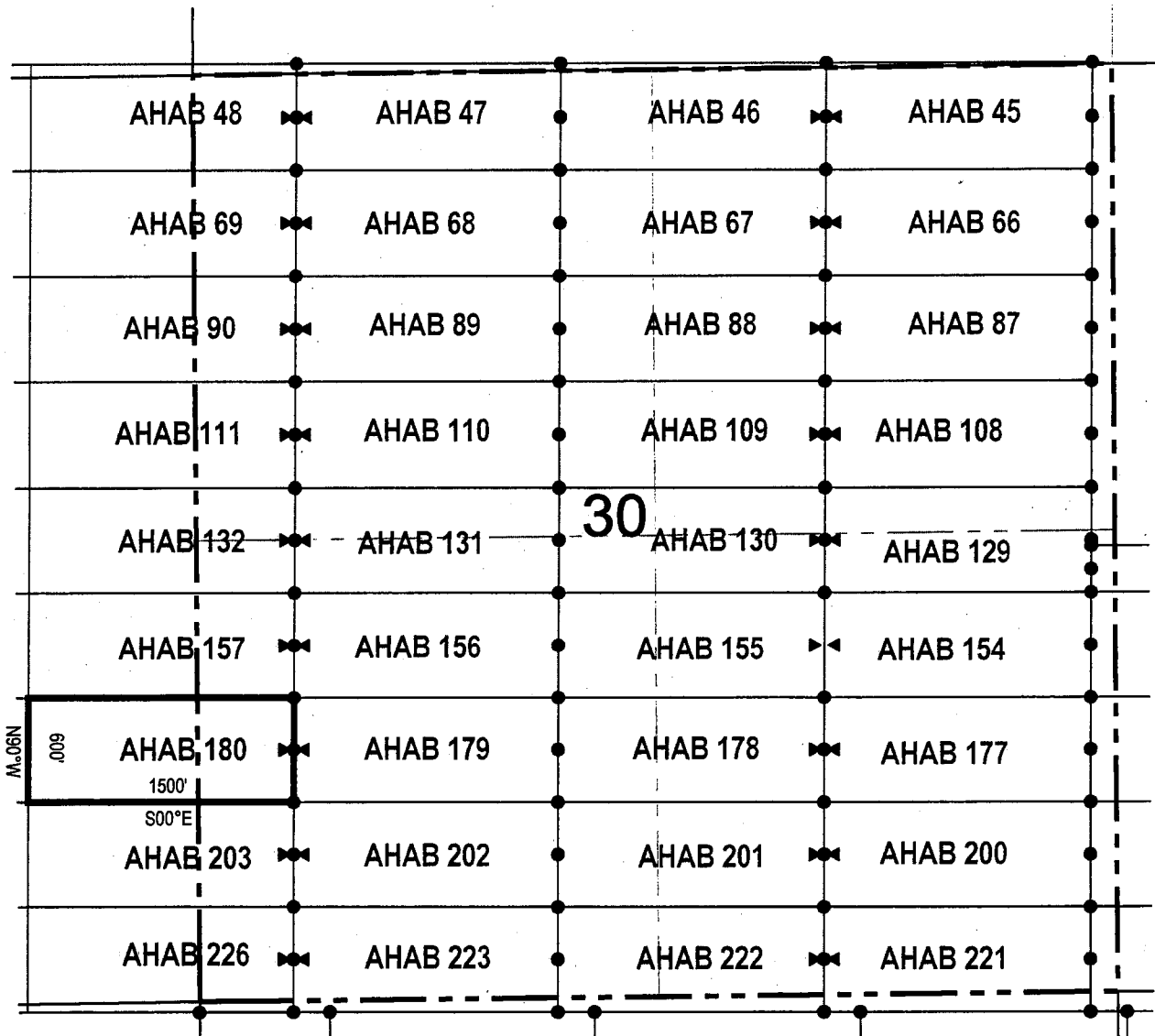


● Corner Posts ▲ Location Monuments Scale: 1"=1000'



1. The above map depicts the **AHAB 179** Lode Claim, which is located in the NW 1/4, SW 1/4, SE 1/4 and NE 1/4 of the SW 1/4 of Section 30, Township 4 South, Range 13 East, Gila & Salt River Base and Meridian, Pinal County, Arizona, Florence Mining District.
2. The type of corner and location monuments used are wood 2"x2"x48" posts and metal tags with location information written thereon.
3. The bearings and distances in degrees and feet between claim corners are as depicted on the above map.

LODE CLAIM LOCATION MAP

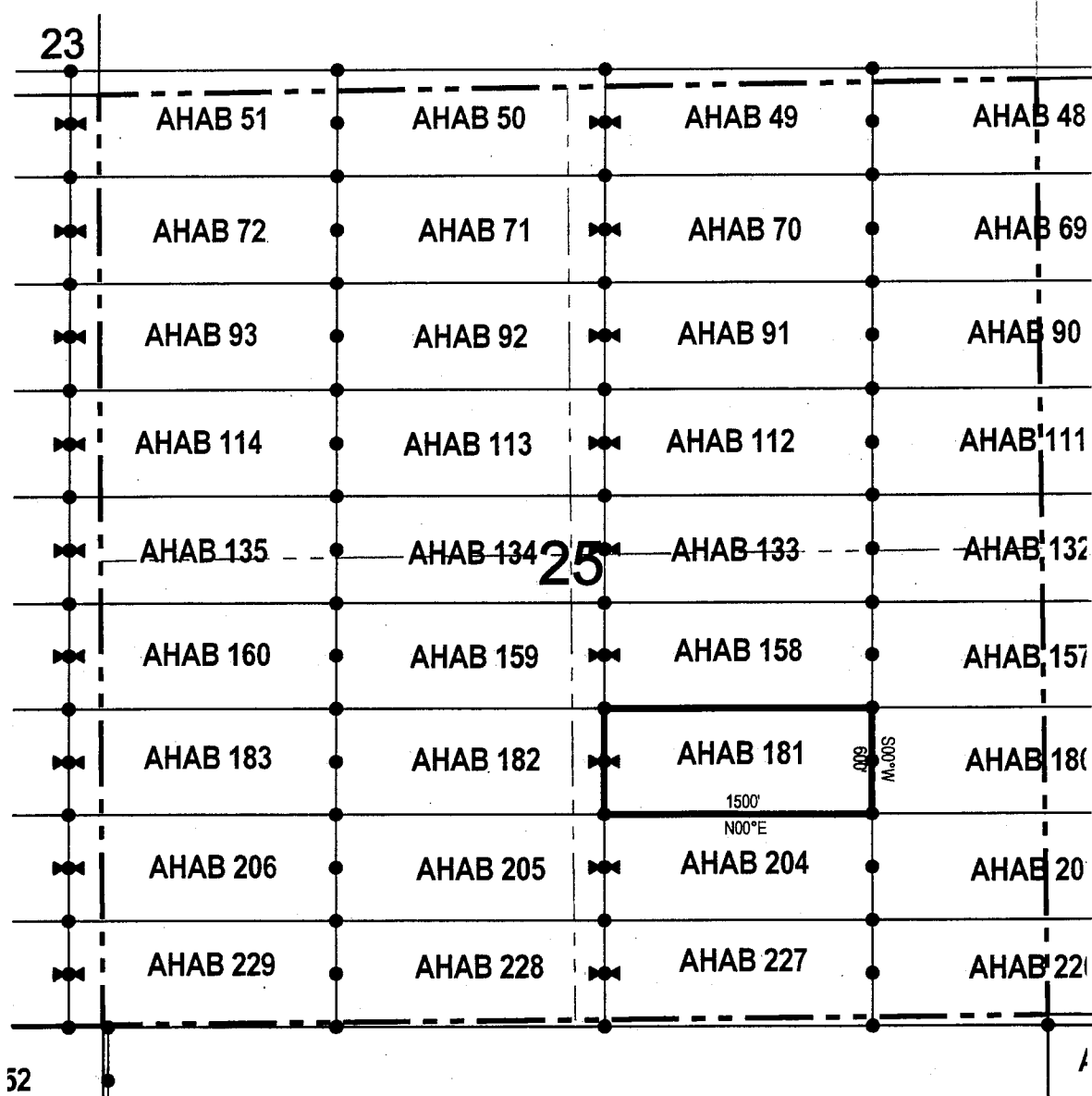


Corner Posts Location Monuments Scale: 1"=1000'



1. The above map depicts the **AHAB 180** Lode Claim, which is located in the NW 1/4 and SW 1/4 of the SW 1/4 of Section 30, Township 4 South, Range 13 East, and NE 1/4 and SE 1/4 of the SE 1/4 of Section 25, Township 4 South, Range 13 East, Gila & Salt River Base and Meridian, Pinal County, Arizona, Florence Mining District.
2. The type of corner and location monuments used are wood 2"x2"x48" posts and metal tags with location information written thereon.
3. The bearings and distances in degrees and feet between claim corners are as depicted on the above map.

LODE CLAIM LOCATION MAP



● Corner Posts ▲ Location Monuments Scale: 1"=1000'




1. The above map depicts the **AHAB 181** Lode Claim, which is located in the NW 1/4 SW 1/4, SE 1/4 and NE 1/4 of the SE 1/4 of Section 25, Township 4 South, Range 12 East, Gila & Salt River Base and Meridian, Pinal County, Arizona, Florence Mining District..
2. The type of corner and location monuments used are wood 2"x2"x48" posts and metal tags with location information written thereon.
3. The bearings and distances in degrees and feet between claim corners are as depicted on the above map.

When recorded return to:
Resolution Copper Mining LLC
P.O. Box 1944
Superior, AZ 85723

LOCATION NOTICE FOR LODE MINING CLAIM

NOTICE IS HEREBY GIVEN that the AHAB 182
 lode mining claim has been located
by Resolution Copper Mining LLC whose current mailing
address is P.O. Box 1944
Superior AZ 85273



The general course of this claim is east / west and it is situated in Pinal
County, Arizona. This claim is 1500 feet in length and 600 feet in width. This claim runs
from the location monument on which this location notice is posted approximately 1490 feet in a
westerly direction to the west end line and 10 feet in a easterly direction to the
east end line. This claim is marked by six monuments, one at each corner and one at the center of each
end line of the claim.
The location monument on which this notice is posted is situated within Section 25, Township 4
South, Range 12 East, Gila Salt River Base and Meridian, Arizona and this claim encompasses portions
of the following quarter section (s), section (s), Township (s) and Range (s) NW 1/4 and SW 1/4 of the SE 1/4, and
SE 1/4 and NE 1/4 of the SW 1/4 of Section 25, Township 4 South, Range 12 East, Gila & Salt River Base and Meridian,
Pinal County, Arizona, Florence Mining District.

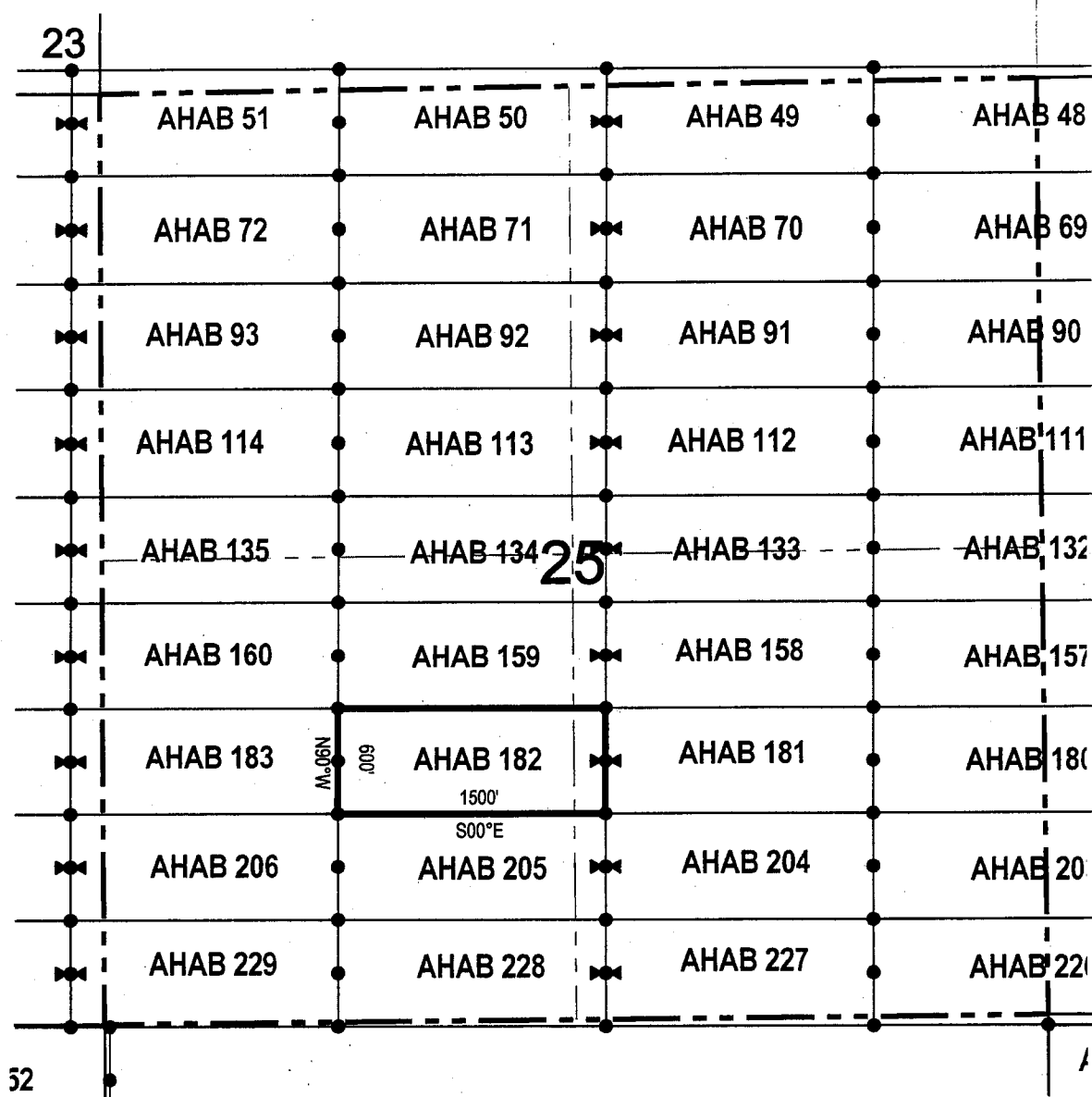
AMC446150

The locality of this claim with reference to some natural object or permanent monument and additional information
(if any) concerning its locality are as follows: 7024 feet north and 2503 feet west of the southwest corner of
Section 31, Township 4 South, Range 13 East, to the northeast corner of the claim.

DATED AND POSTED on the ground this 27 day of Sept., 2017

LOCATOR (s) Resolution Copper Mining LLC AGENT: T. Robert Breen /
P.O. Box 1944
Superior, Arizona 85273

LODE CLAIM LOCATION MAP

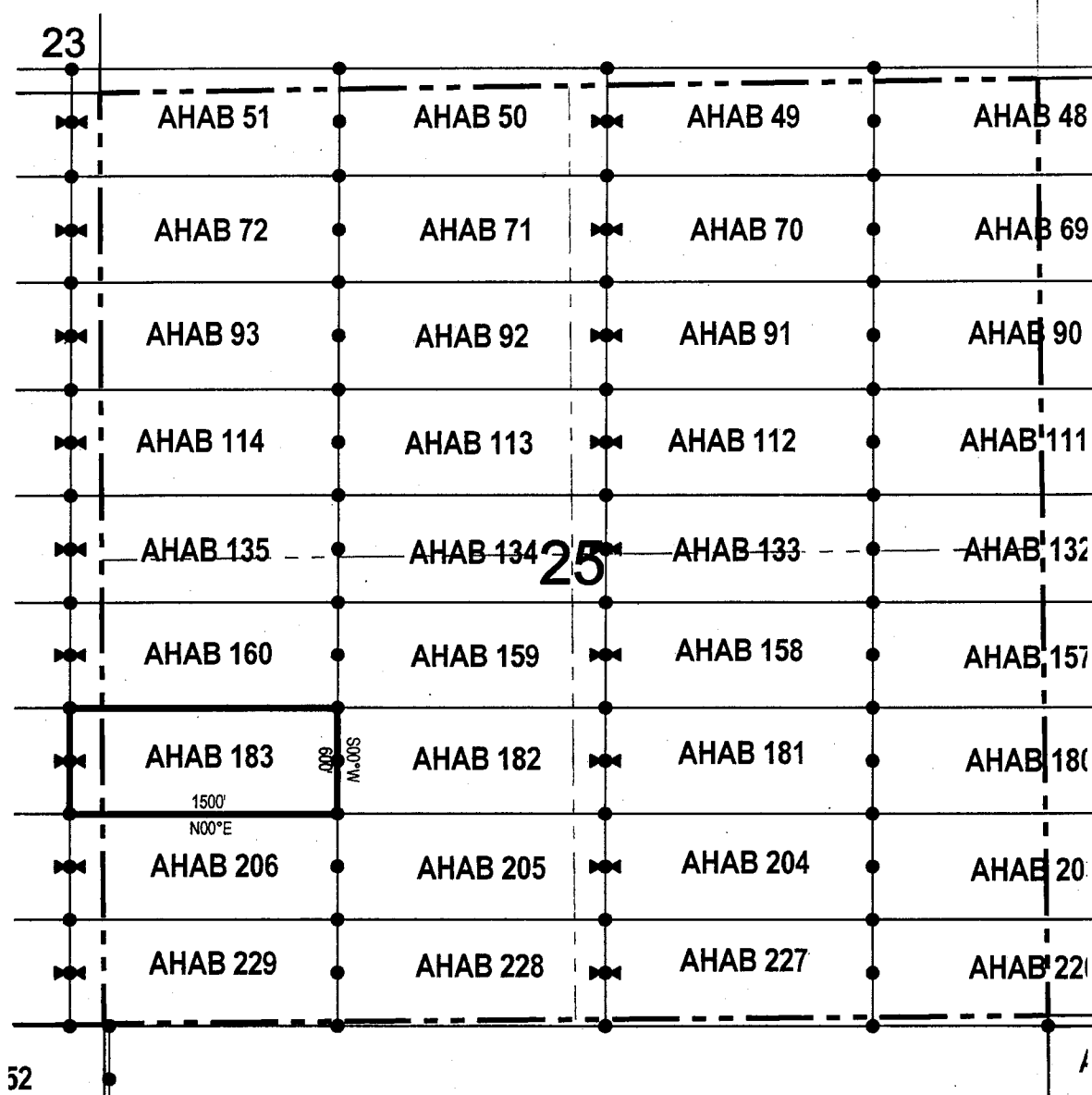


● Corner Posts ▲ Location Monuments Scale: 1"=1000'



1. The above map depicts the **AHAB 182** Lode Claim, which is located in the NW 1/4 and SW 1/4 of the SE 1/4, and SE 1/4 and NE 1/4 of the SW 1/4 of Section 25, Township 4 South, Range 12 East, Gila & Salt River Base and Meridian, Pinal County, Arizona, Florence Mining District..
2. The type of corner and location monuments used are wood 2"x2"x48" posts and metal tags with location information written thereon.
3. The bearings and distances in degrees and feet between claim corners are as depicted on the above map.

LODE CLAIM LOCATION MAP



● Corner Posts ▲ Location Monuments Scale: 1"=1000'

1. The above map depicts the **AHAB 183** Lode Claim, which is located in the NE 1/4 and SE 1/4 of the SE 1/4 of Section 26, and SW 1/4 and NW 1/4 of the SW 1/4 of Section 25, Township 4 South, Range 12 East, Gila & Salt River Base and Meridian, Pinal County, Arizona, Florence Mining District..
2. The type of corner and location monuments used are wood 2"x2"x48" posts and metal tags with location information written thereon.
3. The bearings and distances in degrees and feet between claim corners are as depicted on the above map.

When recorded return to:
 Resolution Copper Mining LLC
 P.O. Box 1944
 Superior, AZ 85723

LOCATION NOTICE FOR LODE MINING CLAIM

NOTICE IS HEREBY GIVEN that the AHAB 184
 _____ lode mining claim has been located
 by Resolution Copper Mining LLC whose current mailing
 address is P.O. Box 1944
Superior AZ 85273

RECEIVED
 BLM AZ STATE OFFICE
 2017 OCT 23 A 9:34
 PHOENIX, ARIZONA

The general course of this claim is east / west and it is situated in Pinal
 County, Arizona. This claim is 1500 feet in length and 600 feet in width. This claim runs
 from the location monument on which this location notice is posted approximately 1490 feet in a
westerly direction to the west end line and 10 feet in a easterly direction to the
east end line. This claim is marked by six monuments, one at each corner and one at the center of each
 end line of the claim.

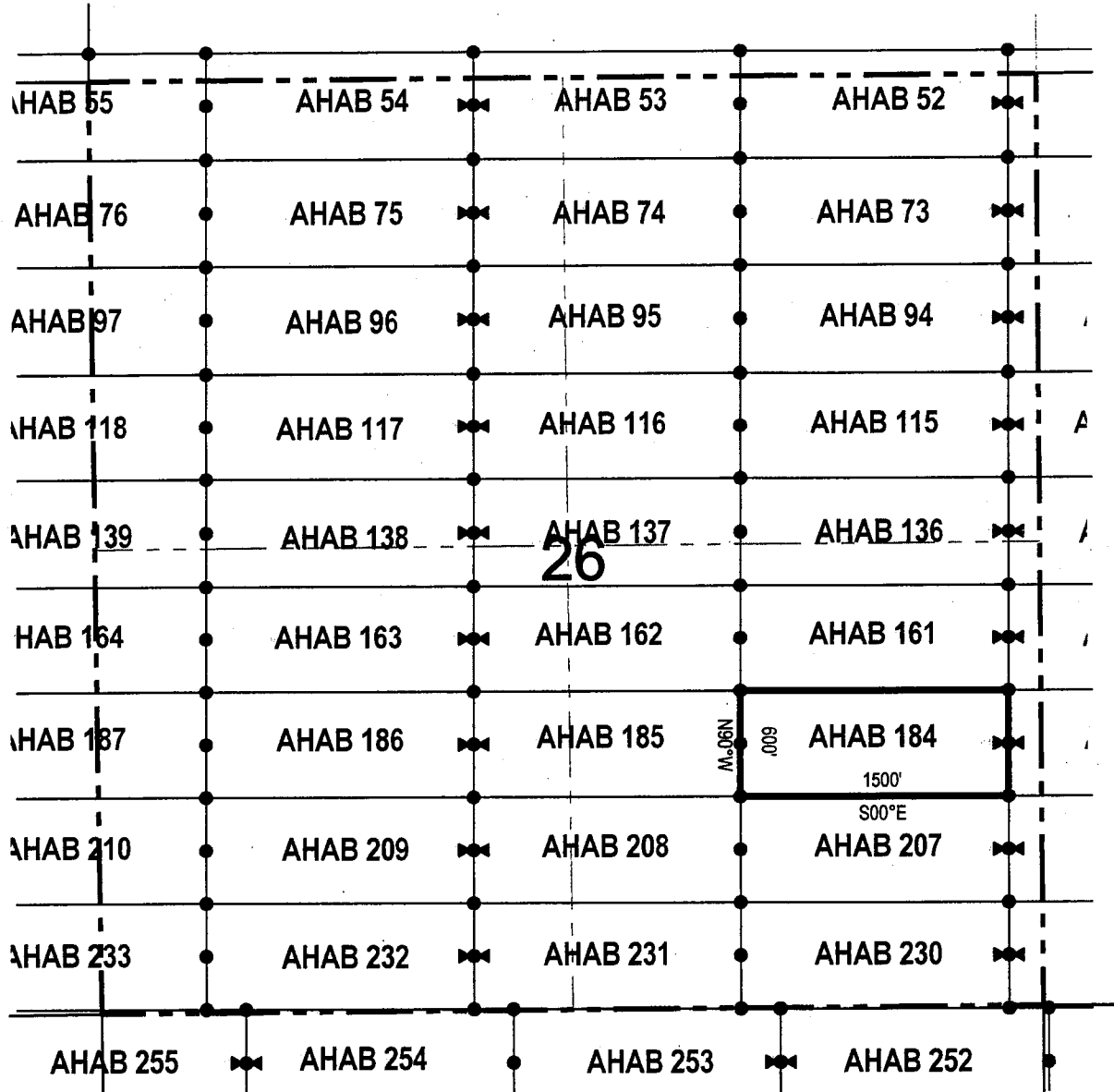
The location monument on which this notice is posted is situated within Section 26, Township 4
South, Range 12 East, Gila Salt River Base and Meridian, Arizona and this claim encompasses portions
 of the following quarter section (s), section (s), Township (s) and Range (s) NE 1/4, NW 1/4, SW 1/4 and SE 1/4
 of the SE 1/4 of Section 26, Township 4 South, Range 12 East, Gila & Salt River Base and Meridian, Pinal County,
 Arizona, Florence Mining District.

The locality of this claim with reference to some natural object or permanent monument and additional information
 (if any) concerning its locality are as follows: 7024 feet north and 5503 feet west of the southwest corner of
Section 31, Township 4 South, Range 13 East, to the northeast corner of the claim.

DATED AND POSTED on the ground this 20 day of Sept., 2017
 LOCATOR (s) Resolution Copper Mining LLC AGENT: T. Robert Breen /
P.O. Box 1944
Superior, Arizona 85273

AMC446152

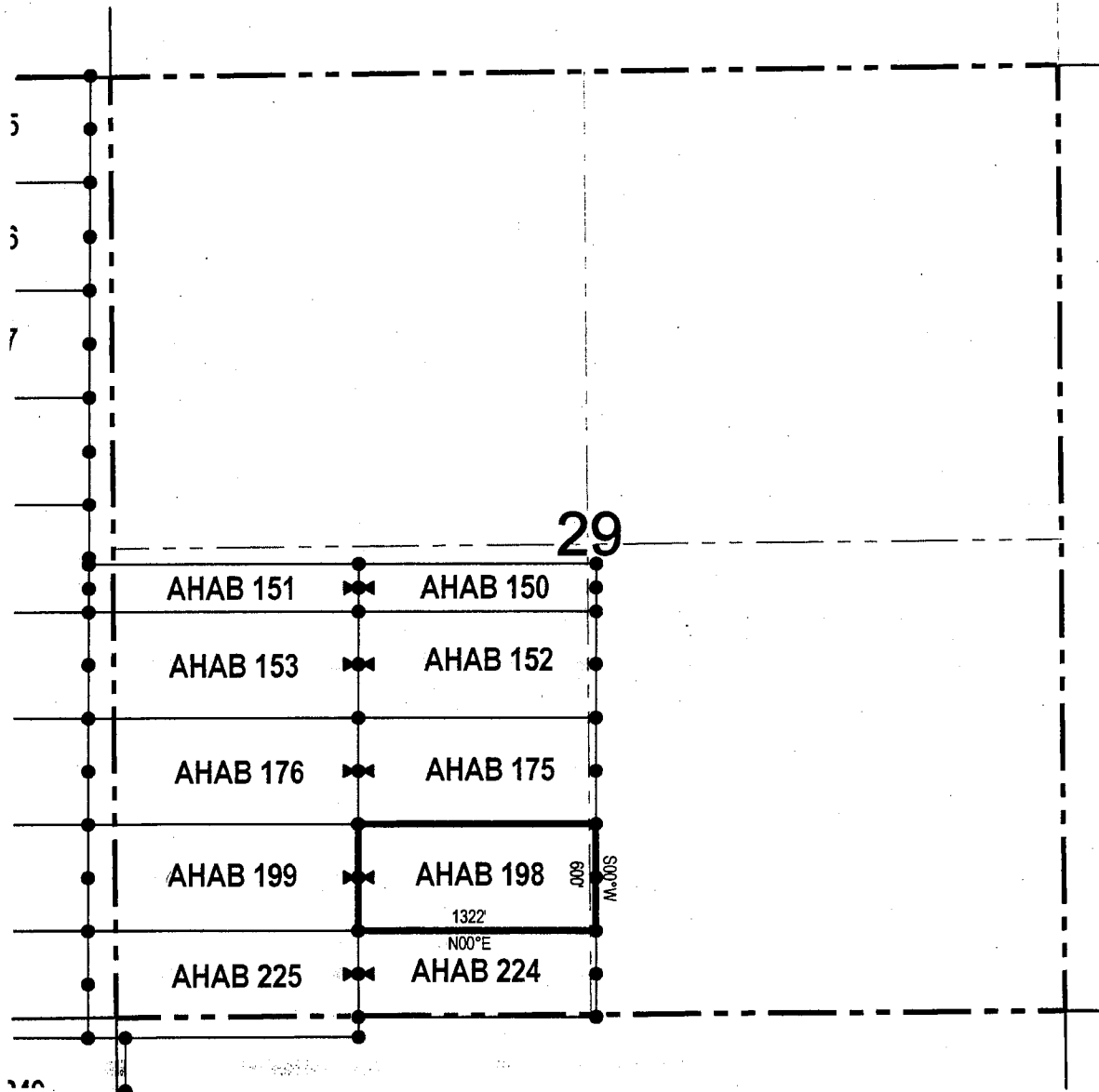
LODE CLAIM LOCATION MAP



● Corner Posts ▲ Location Monuments Scale: 1"=1000'

1. The above map depicts the **AHAB 184** Lode Claim, which is located in the NE 1/4, NW 1/4, SW 1/4 and SE 1/4 of the SE 1/4 of Section 26, Township 4 South, Range 12 East, Gila & Salt River Base and Meridian, Pinal County, Arizona, Florence Mining District.
2. The type of corner and location monuments used are wood 2"x2"x48" posts and metal tags with location information written thereon.
3. The bearings and distances in degrees and feet between claim corners are as depicted on the above map.

LODE CLAIM LOCATION MAP

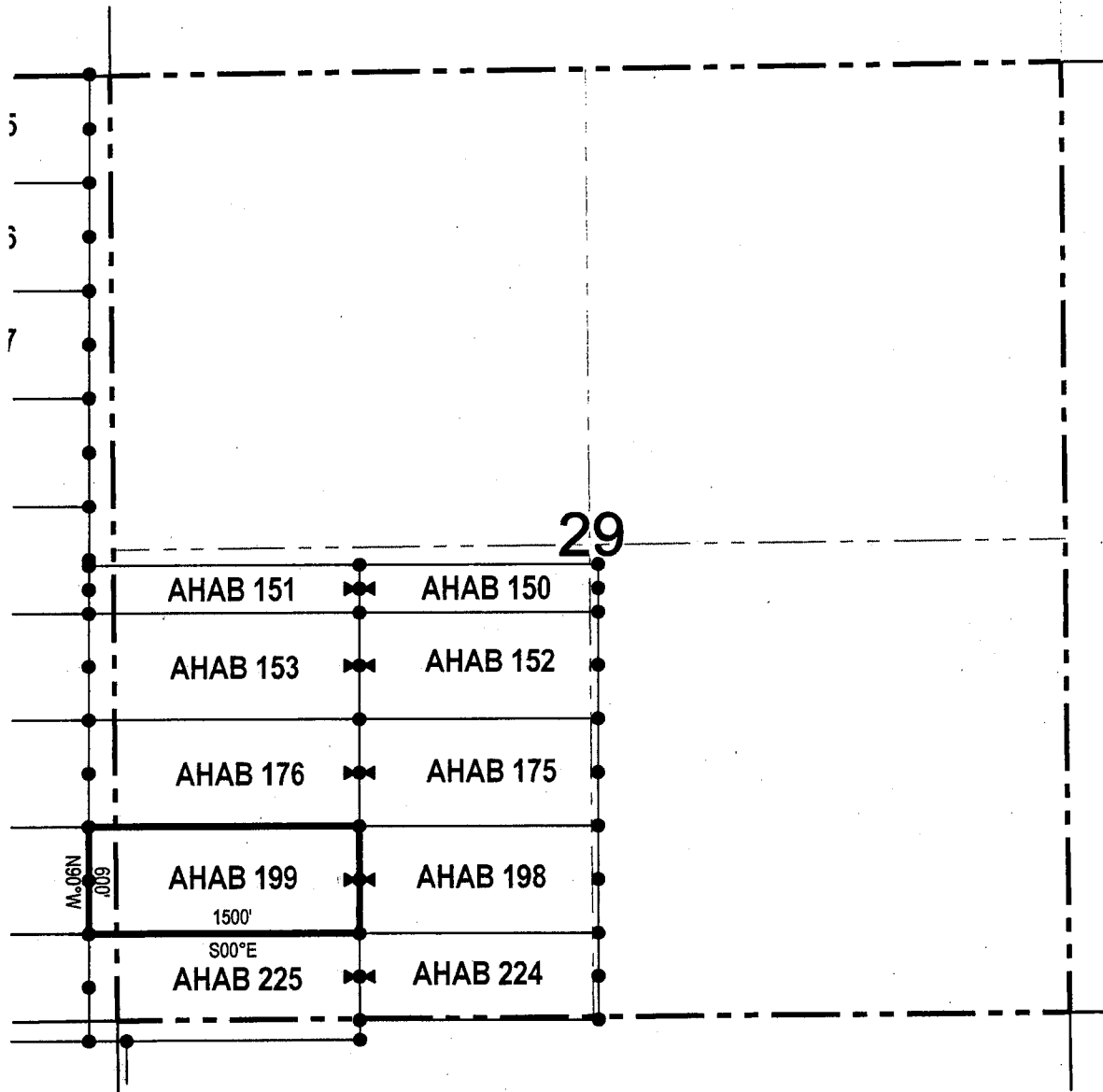


● Corner Posts ▲ Location Monuments Scale: 1"=1000'



1. The above map depicts the **AHAB 198** Lode Claim, which is located in the SE 1/4 of the SW 1/4 and SW 1/4 of the SE 1/4 of Section 29, Township 4 South, Range 13 East, Gila & Salt River Base and Meridian, Pinal County, Arizona, Florence Mining District.
2. The type of corner and location monuments used are wood 2"x2"x48" posts and metal tags with location information written thereon.
3. The bearings and distances in degrees and feet between claim corners are as depicted on the above map.

LODE CLAIM LOCATION MAP



• Corner Posts ▲ Location Monuments Scale: 1"=1000'



1. The above map depicts the **AHAB 199** Lode Claim, which is located in the
2. SE 1/4 and SW 1/4 of the SW 1/4 of Section 29, and SE 1/4 of the SE 1/4 of Section 30, Township 4 South, Range 13 East, Gila & Salt River Base and Meridian, Pinal County, Arizona, Florence Mining District.
3. The type of corner and location monuments used are wood 2"x2"x48" posts and metal tags with location information written thereon.
4. The bearings and distances in degrees and feet between claim corners are as depicted on the above map.

When recorded return to:
 Resolution Copper Mining LLC
 P.O. Box 1944
 Superior, AZ 85723

LOCATION NOTICE FOR LODE MINING CLAIM

NOTICE IS HEREBY GIVEN that the AHAB 200
 _____ lode mining claim has been located
 by Resolution Copper Mining LLC whose current mailing
 address is P.O. Box 1944
Superior AZ 85273

RECEIVED
 BLM AZ STATE OFFICE
 2017 OCT 23 A 9:44
 PHOENIX, ARIZONA

The general course of this claim is east / west and it is situated in Pinal
 County, Arizona. This claim is 1500 feet in length and 600 feet in width. This claim runs
 from the location monument on which this location notice is posted approximately 10 feet in a
westerly direction to the west end line and 1490 feet in a easterly direction to the
east end line. This claim is marked by six monuments, one at each corner and one at the center of each
 end line of the claim.

The location monument on which this notice is posted is situated within Section 30, Township 4
South, Range 13 East, Gila Salt River Base and Meridian, Arizona and this claim encompasses portions
 of the following quarter section (s), section (s), Township (s) and Range (s) SW 1/4 and SE 1/4 of the SE 1/4 of
Section 30, Township 4 South, Range 13 East, Gila Salt River Base and Meridian, Pinal County, Arizona, Florence
Mining District.

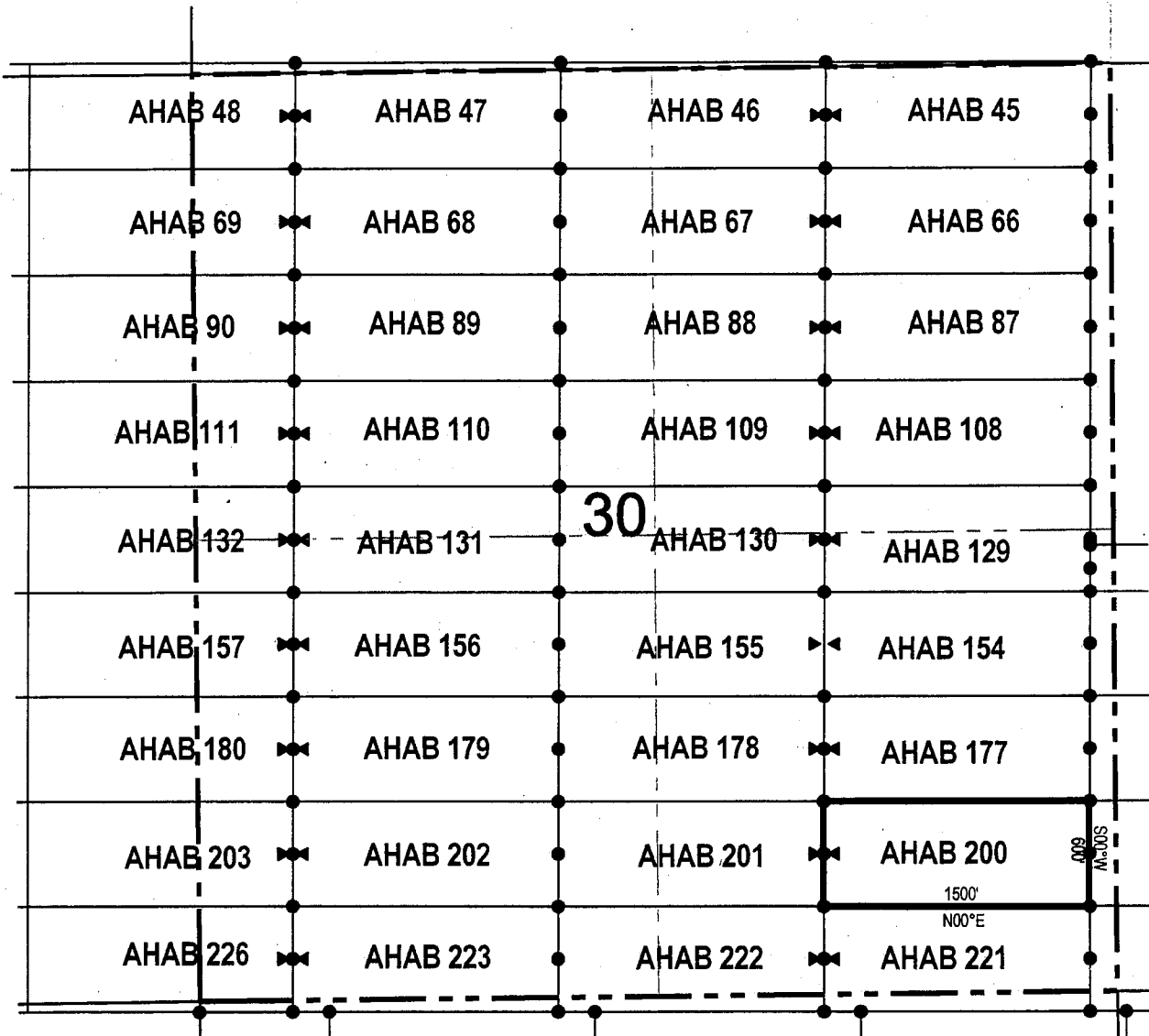
The locality of this claim with reference to some natural object or permanent monument and additional information
 (if any) concerning its locality are as follows: 6424 feet north and 4997 feet east of the southwest corner of
Section 31, Township 4 South, Range 13 East, to the northeast corner of the claim.

DATED AND POSTED on the ground this 26 day of Sept., 2017.

LOCATOR (s) Resolution Copper Mining LLC AGENT: T. Robert Breen /
P.O. Box 1944
Superior, Arizona 85273

AMC 446155

LODE CLAIM LOCATION MAP



● Corner Posts ▲ Location Monuments Scale: 1"=1000'




1. The above map depicts the **AHAB 200** Lode Claim, which is located in the SW 1/4 and SE 1/4 of the SE 1/4 of Section 30, Township 4 South, Range 13 East, Gila & Salt River Base and Meridian, Pinal County, Arizona, Florence Mining District.
2. The type of corner and location monuments used are wood 2"x2"x48" posts and metal tags with location information written thereon.
3. The bearings and distances in degrees and feet between claim corners are as depicted on the above map.

When recorded return to:
Resolution Copper Mining LLC
P.O. Box 1944
Superior, AZ 85723

LOCATION NOTICE FOR LODE MINING CLAIM

NOTICE IS HEREBY GIVEN that the AHAB 201
_____ lode mining claim has been located
by Resolution Copper Mining LLC whose current mailing
address is P.O. Box 1944
Superior AZ 85273



The general course of this claim is east / west and it is situated in Pinal
County, Arizona. This claim is 1500 feet in length and 600 feet in width. This claim runs
from the location monument on which this location notice is posted approximately 1490 feet in a
westerly direction to the west end line and 10 feet in a easterly direction to the
east end line. This claim is marked by six monuments, one at each corner and one at the center of each
end line of the claim.

The location monument on which this notice is posted is situated within Section 30, Township 4
South, Range 13 East, Gila Salt River Base and Meridian, Arizona and this claim encompasses portions
of the following quarter section (s), section (s), Township (s) and Range (s) SW 1/4 of the SE 1/4 and SE 1/4 of the
SW 1/4 of Section 30, Township 4 South, Range 13 East, Gila Salt River Base and Meridian, Pinal County, Arizona,
Florence Mining District.

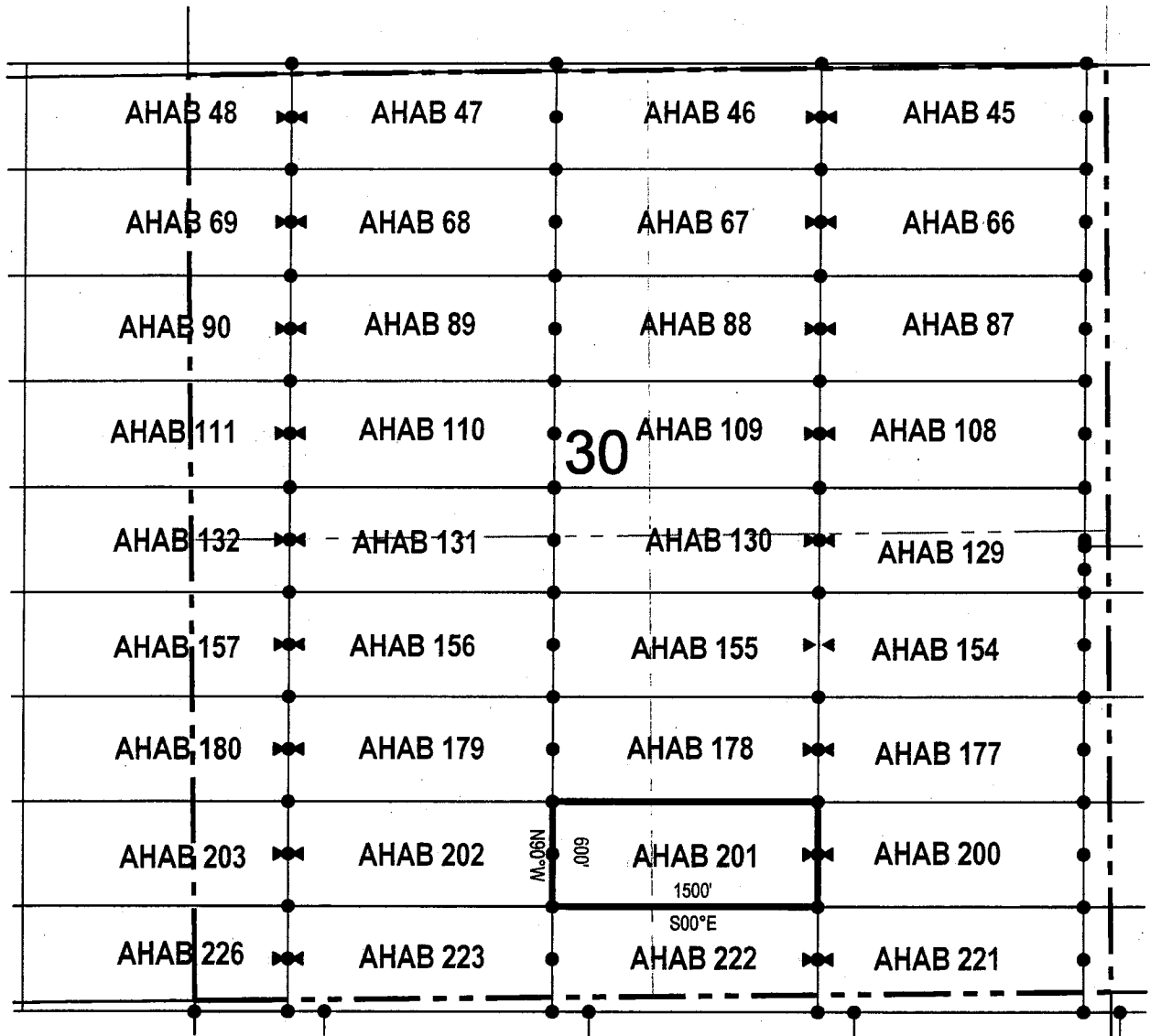
AMC446156

The locality of this claim with reference to some natural object or permanent monument and additional information
(if any) concerning its locality are as follows: 6424 feet north and 3497 feet east of the southwest corner of
Section 31, Township 4 South, Range 13 East, to the northeast corner of the claim.

DATED AND POSTED on the ground this 26 day of Sept., 2017.

LOCATOR (s) Resolution Copper Mining LLC AGENT: T. Robert Breen / _____
P.O. Box 1944
Superior, Arizona 85273

LODE CLAIM LOCATION MAP

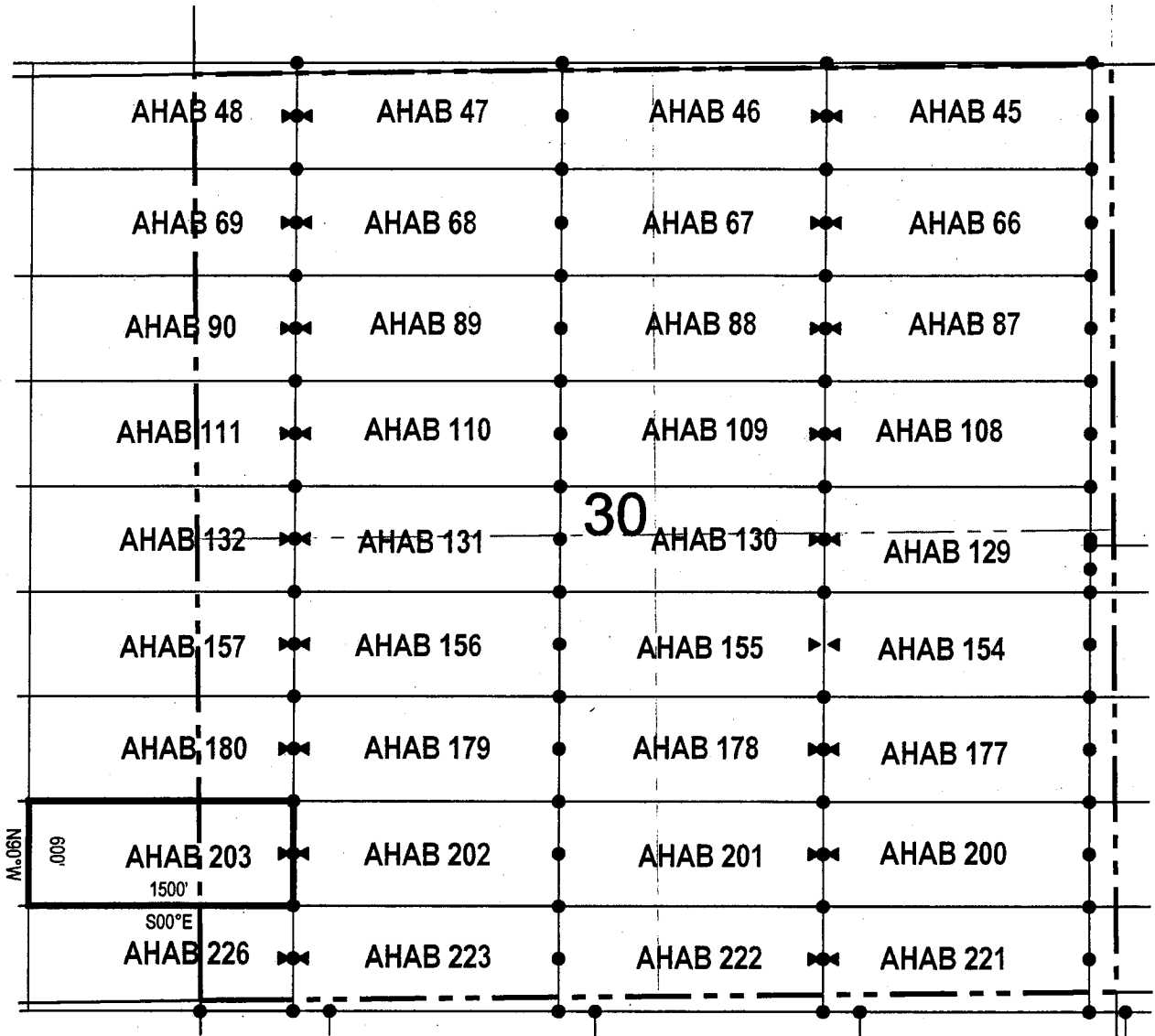


● Corner Posts ▲ Location Monuments Scale: 1"=1000'



1. The above map depicts the **AHAB 201** Lode Claim, which is located in the SW 1/4 of the SE 1/4 and SE 1/4 of the SW 1/4 of Section 30, Township 4 South, Range 13 East, Gila & Salt River Base and Meridian, Pinal County, Arizona, Florence Mining District.
2. The type of corner and location monuments used are wood 2"x2"x48" posts and metal tags with location information written thereon.
3. The bearings and distances in degrees and feet between claim corners are as depicted on the above map.

LODE CLAIM LOCATION MAP



● Corner Posts ▲ Location Monuments Scale: 1"=1000'



1. The above map depicts the **AHAB 203** Lode Claim, which is located in the SW 1/4 of the SW 1/4 of Section 30, Township 4 South, Range 13 East, and SE 1/4 of the SE 1/4 of Section 25, Township 4 South, Range 13 East, Gila & Salt River Base and Meridian, Pinal County, Arizona, Florence Mining District.
2. The type of corner and location monuments used are wood 2"x2"x48" posts and metal tags with location information written thereon.
3. The bearings and distances in degrees and feet between claim corners are as depicted on the above map.

When recorded return to:

Resolution Copper Mining LLC
P.O. Box 1944
Superior, AZ 85723

LOCATION NOTICE FOR LODE MINING CLAIM

NOTICE IS HEREBY GIVEN that the AHAB 204
_____ lode mining claim has been located
by Resolution Copper Mining LLC whose current mailing
address is P.O. Box 1944
Superior AZ 85273

RECEIVED
BLM AZ STATE OFFICE
2017 OCT 23 A 9:34
PHOENIX, ARIZONA

The general course of this claim is east / west and it is situated in Pinal
County, Arizona. This claim is 1500 feet in length and 600 feet in width. This claim runs
from the location monument on which this location notice is posted approximately 10 feet in a
westerly direction to the west end line and 1490 feet in a easterly direction to the
east end line. This claim is marked by six monuments, one at each corner and one at the center of each
end line of the claim.

The location monument on which this notice is posted is situated within Section 25, Township 4
South, Range 12 East, Gila Salt River Base and Meridian, Arizona and this claim encompasses portions
of the following quarter section (s), section (s), Township (s) and Range (s) SW 1/4 and SE 1/4 of the SE 1/4 of
Section 25, Township 4 South, Range 12 East, Gila & Salt River Base and Meridian, Pinal County, Arizona, Florence
Mining District.

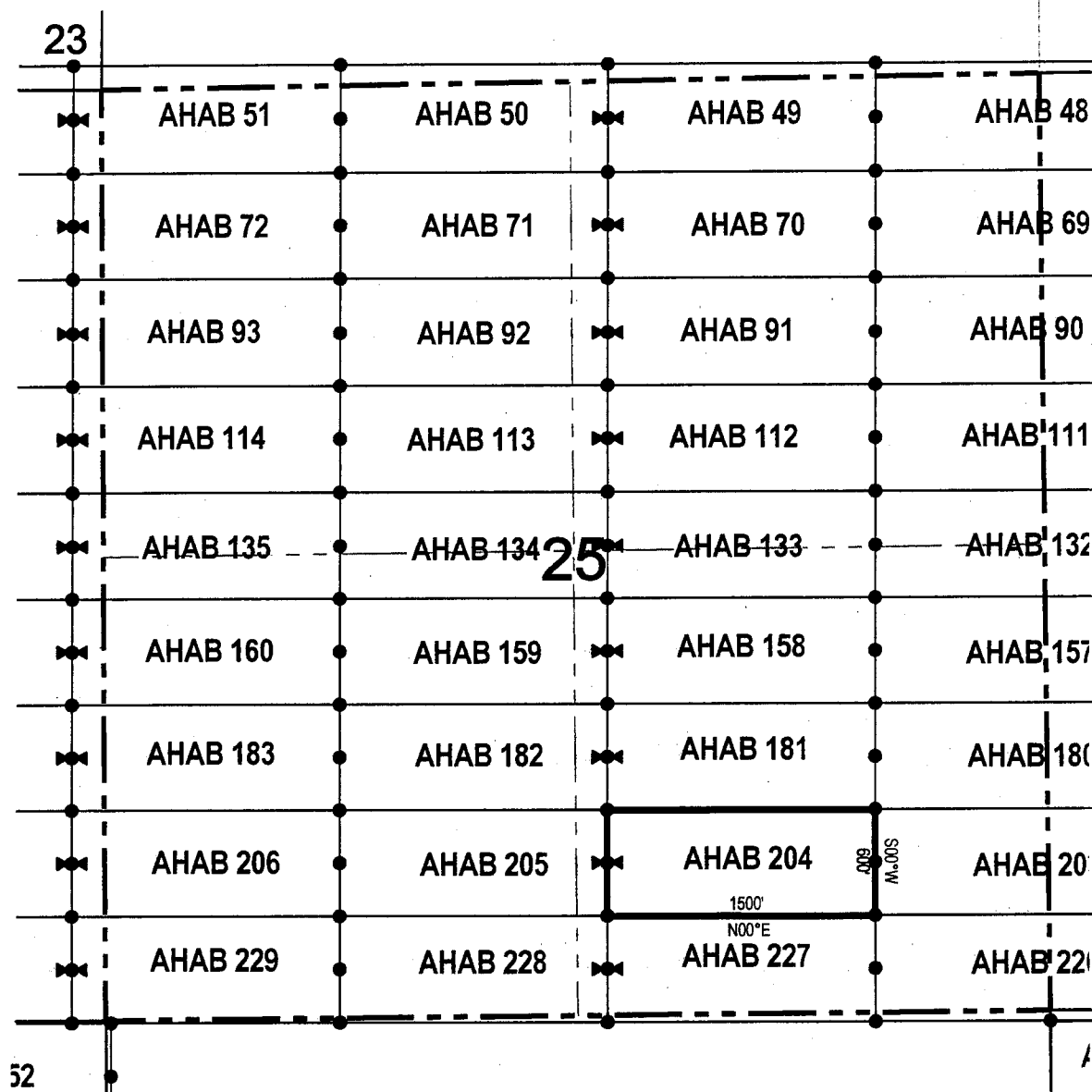
The locality of this claim with reference to some natural object or permanent monument and additional information
(if any) concerning its locality are as follows: 6424 feet north and 1003 feet west of the southwest corner of
Section 31, Township 4 South, Range 13 East, to the northeast corner of the claim.

DATED AND POSTED on the ground this 27 day of Sept., 2017.

LOCATOR (s) Resolution Copper Mining LLC AGENT: T. Robert Breen /
P.O. Box 1944
Superior, Arizona 85273

ANCI 446158

LODE CLAIM LOCATION MAP



● Corner Posts ▲ Location Monuments Scale: 1"=1000'

1. The above map depicts the **AHAB 204** Lode Claim, which is located in the SW 1/4 and SE 1/4 of the SE 1/4 of Section 25, Township 4 South, Range 12 East, Gila & Salt River Base and Meridian, Pinal County, Arizona, Florence Mining District..
2. The type of corner and location monuments used are wood 2"x2"x48" posts and metal tags with location information written thereon.
3. The bearings and distances in degrees and feet between claim corners are as depicted on the above map.

When recorded return to:
Resolution Copper Mining LLC
P.O. Box 1944
Superior, AZ 85723

LOCATION NOTICE FOR LODE MINING CLAIM

NOTICE IS HEREBY GIVEN that the AHAB 205
_____ lode mining claim has been located
by Resolution Copper Mining LLC whose current mailing
address is P.O. Box 1944
Superior AZ 85273

RECEIVED
BLM AZ STATE OFFICE
2017 OCT 23 A 9:31
PHOENIX, ARIZONA

The general course of this claim is east / west and it is situated in Pinal
County, Arizona. This claim is 1500 feet in length and 600 feet in width. This claim runs
from the location monument on which this location notice is posted approximately 1490 feet in a
westerly direction to the west end line and 10 feet in a easterly direction to the
east end line. This claim is marked by six monuments, one at each corner and one at the center of each
end line of the claim.

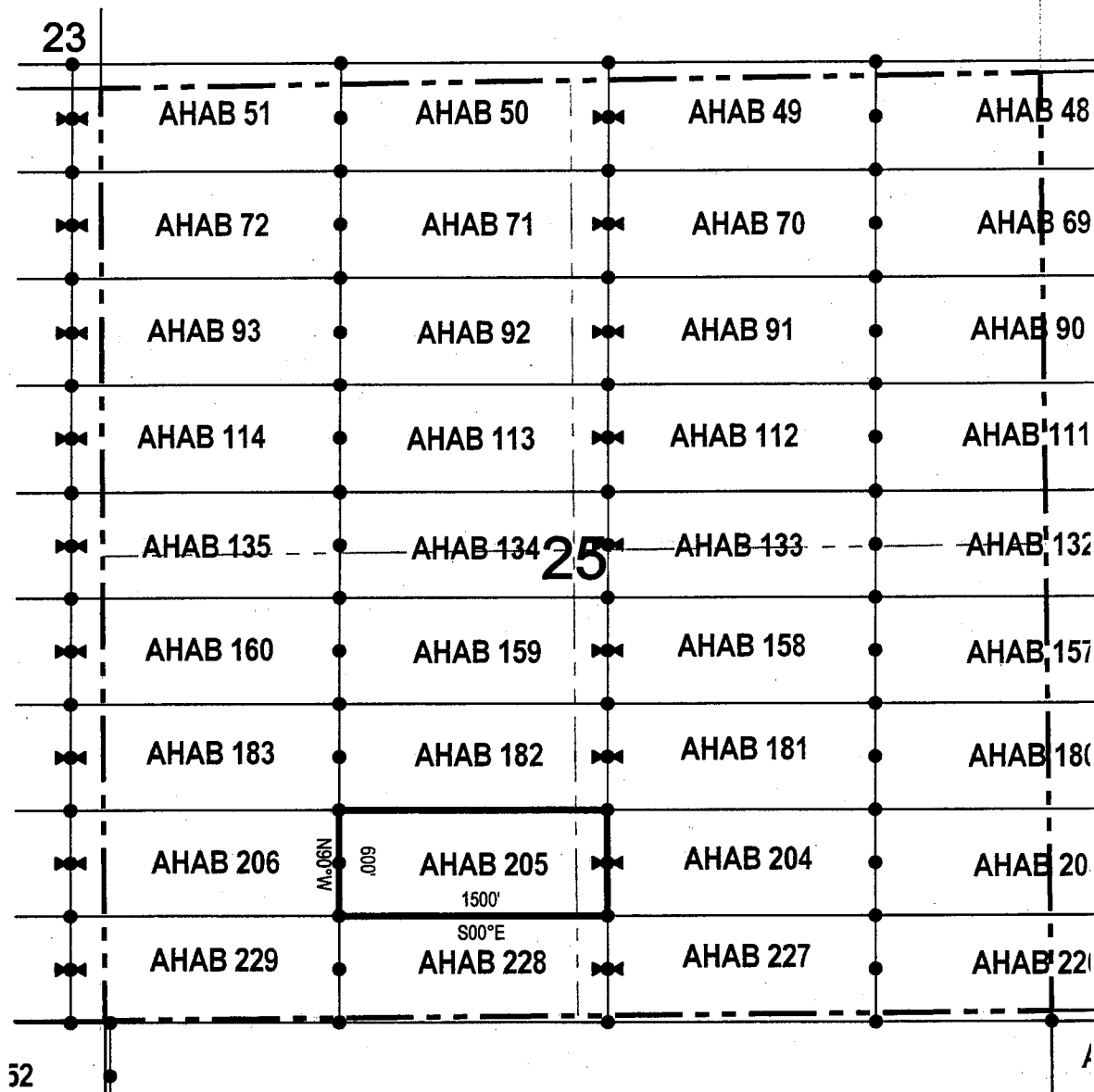
The location monument on which this notice is posted is situated within Section 25, Township 4
South, Range 12 East, Gila Salt River Base and Meridian, Arizona and this claim encompasses portions
of the following quarter section (s), section (s), Township (s) and Range (s) SW 1/4 of the SE 1/4 and SE 1/4 of
the SW 1/4 of Section 25, Township 4 South, Range 12 East, Gila & Salt River Base and Meridian, Pinal County,
Arizona, Florence Mining District.

The locality of this claim with reference to some natural object or permanent monument and additional information
(if any) concerning its locality are as follows: 6424 feet north and 2503 feet west of the southwest corner of
Section 31, Township 4 South, Range 13 East, to the northeast corner of the claim.

DATED AND POSTED on the ground this 27 day of Sept., 2017
LOCATOR (s) Resolution Copper Mining LLC AGENT: T. Robert Breen /
P.O. Box 1944
Superior, Arizona 85273

AMC446159

LODE CLAIM LOCATION MAP



● Corner Posts ▲ Location Monuments Scale: 1"=1000'



1. The above map depicts the **AHAB 205** Lode Claim, which is located in the SW 1/4 of the SE 1/4 and SE 1/4 of the SW 1/4 of Section 25, Township 4 South, Range 12 East, Gila & Salt River Base and Meridian, Pinal County, Arizona, Florence Mining District.
2. The type of corner and location monuments used are wood 2"x2"x48" posts and metal tags with location information written thereon.
3. The bearings and distances in degrees and feet between claim corners are as depicted on the above map.

When recorded return to:
 Resolution Copper Mining LLC
 P.O. Box 1944
 Superior, AZ 85723

LOCATION NOTICE FOR LODE MINING CLAIM

NOTICE IS HEREBY GIVEN that the AHAB 206
 _____ lode mining claim has been located
 by Resolution Copper Mining LLC whose current mailing
 address is P.O. Box 1944
Superior AZ 85273

RECEIVED
 BLM AZ STATE OFFICE
 2017 OCT 23 A 9:31
 PHOENIX, ARIZONA

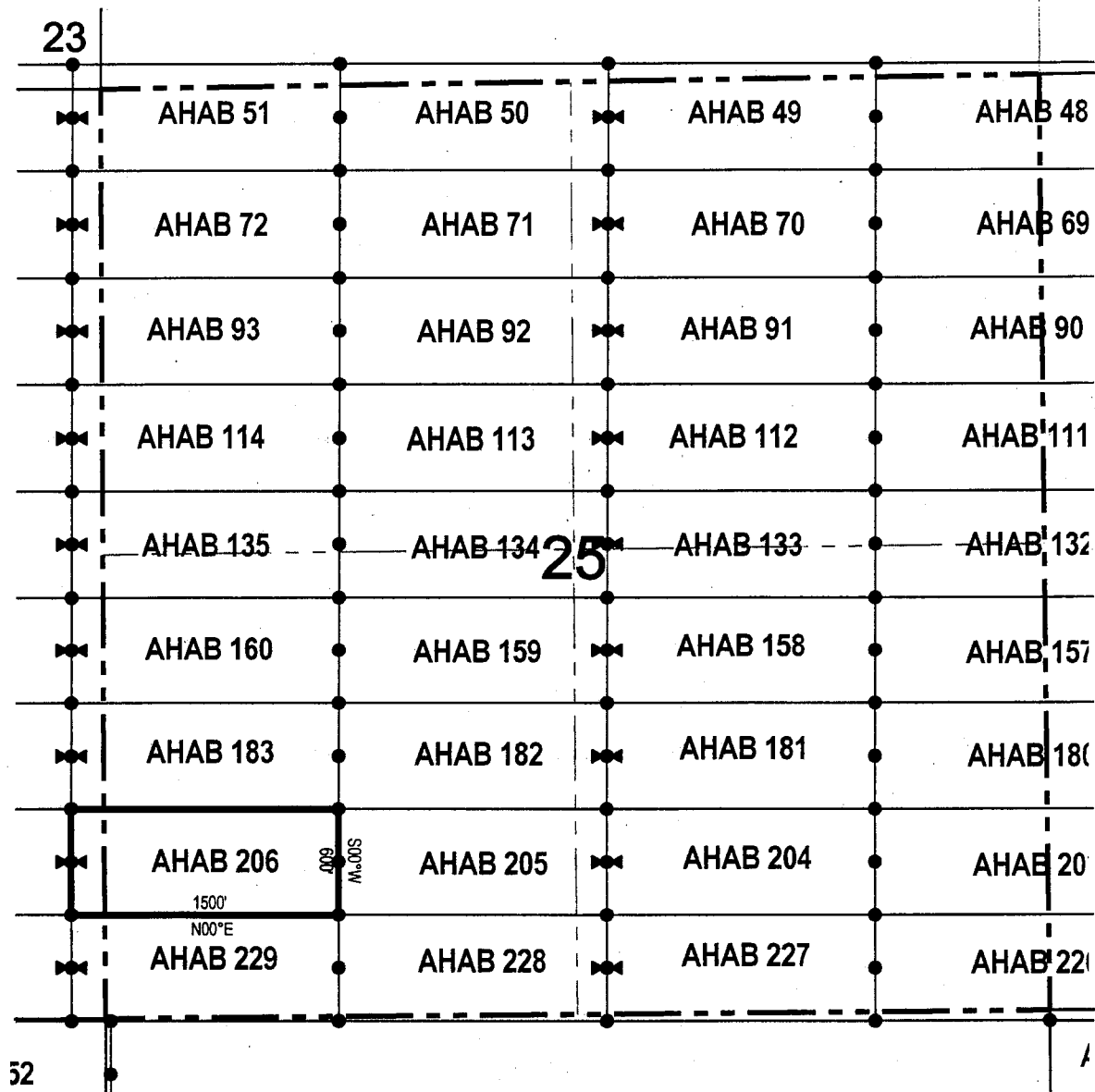
The general course of this claim is east / west and it is situated in Pinal
 County, Arizona. This claim is 1500 feet in length and 600 feet in width. This claim runs
 from the location monument on which this location notice is posted approximately 10 feet in a
westerly direction to the west end line and 1490 feet in a easterly direction to the
east end line. This claim is marked by six monuments, one at each corner and one at the center of each
 end line of the claim.
 The location monument on which this notice is posted is situated within Section 26, Township 4
South, Range 12 East, Gila Salt River Base and Meridian, Arizona and this claim encompasses portions
 of the following quarter section (s), section (s), Township (s) and Range (s) SE 1/4 of the SE 1/4 of Section 26,
and SW 1/4 of the SW 1/4 of Section 25, Township 4 South, Range 12 East, Gila & Salt River Base and Meridian, Pinal
 County, Arizona, Florence Mining District.

AMC446160

The locality of this claim with reference to some natural object or permanent monument and additional information
 (if any) concerning its locality are as follows: 6424 feet north and 4003 feet west of the southwest corner of
Section 31, Township 4 South, Range 13 East, to the northeast corner of the claim.

DATED AND POSTED on the ground this 28 day of Sept., 2017.
 LOCATOR (s) Resolution Copper Mining LLC AGENT: T. Robert Breen / [Signature]
 P.O. Box 1944
 Superior, Arizona 85273

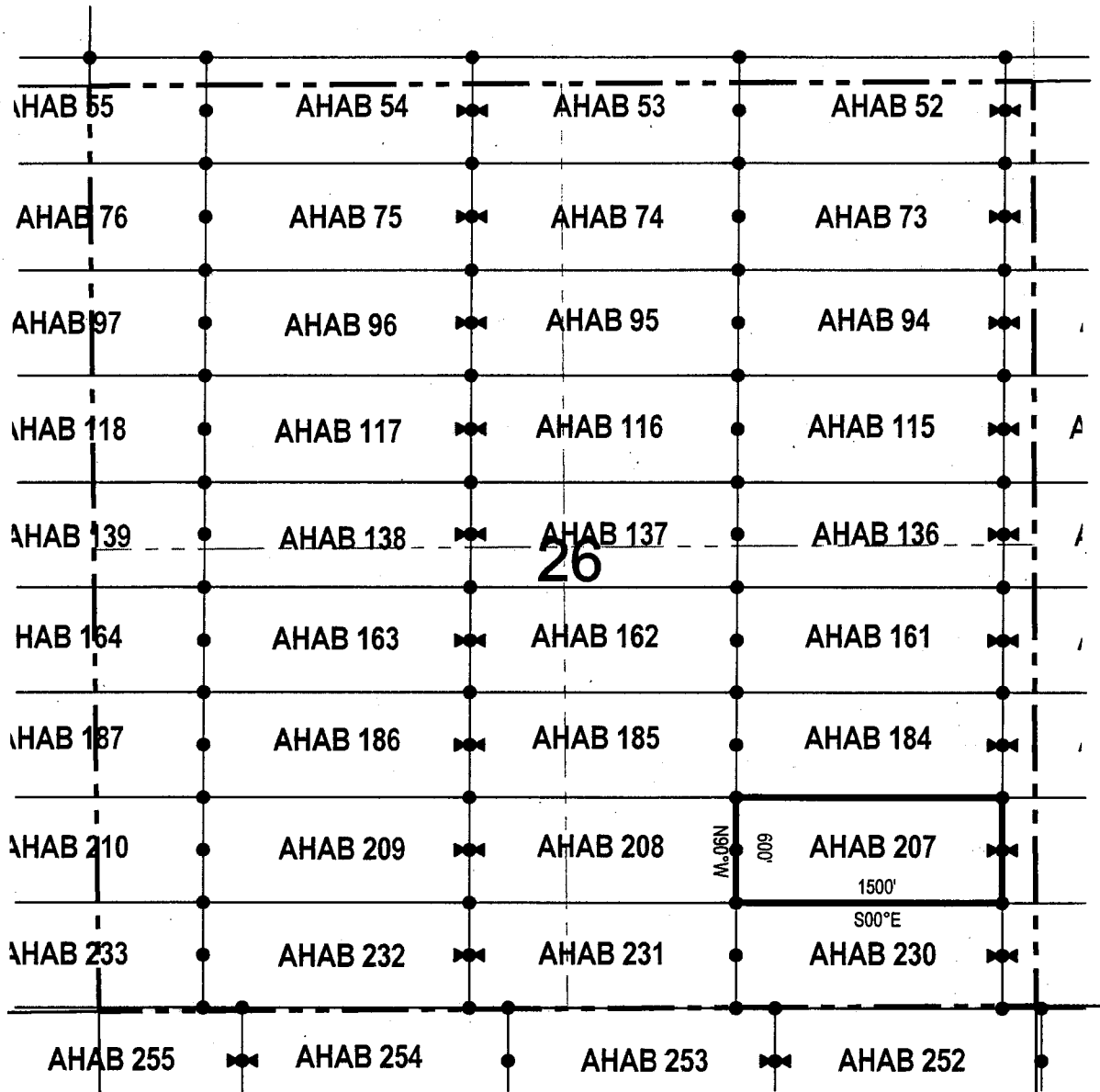
LODE CLAIM LOCATION MAP



● Corner Posts ▲ Location Monuments Scale: 1"=1000'

1. The above map depicts the **AHAB 206** Lode Claim, which is located in the SE 1/4 of the SE 1/4 of Section 26, and SW 1/4 of the SW 1/4 of Section 25, Township 4 South, Range 12 East, Gila & Salt River Base and Meridian, Pinal County, Arizona, Florence Mining District..
2. The type of corner and location monuments used are wood 2"x2"x48" posts and metal tags with location information written thereon.
3. The bearings and distances in degrees and feet between claim corners are as depicted on the above map.

LODE CLAIM LOCATION MAP

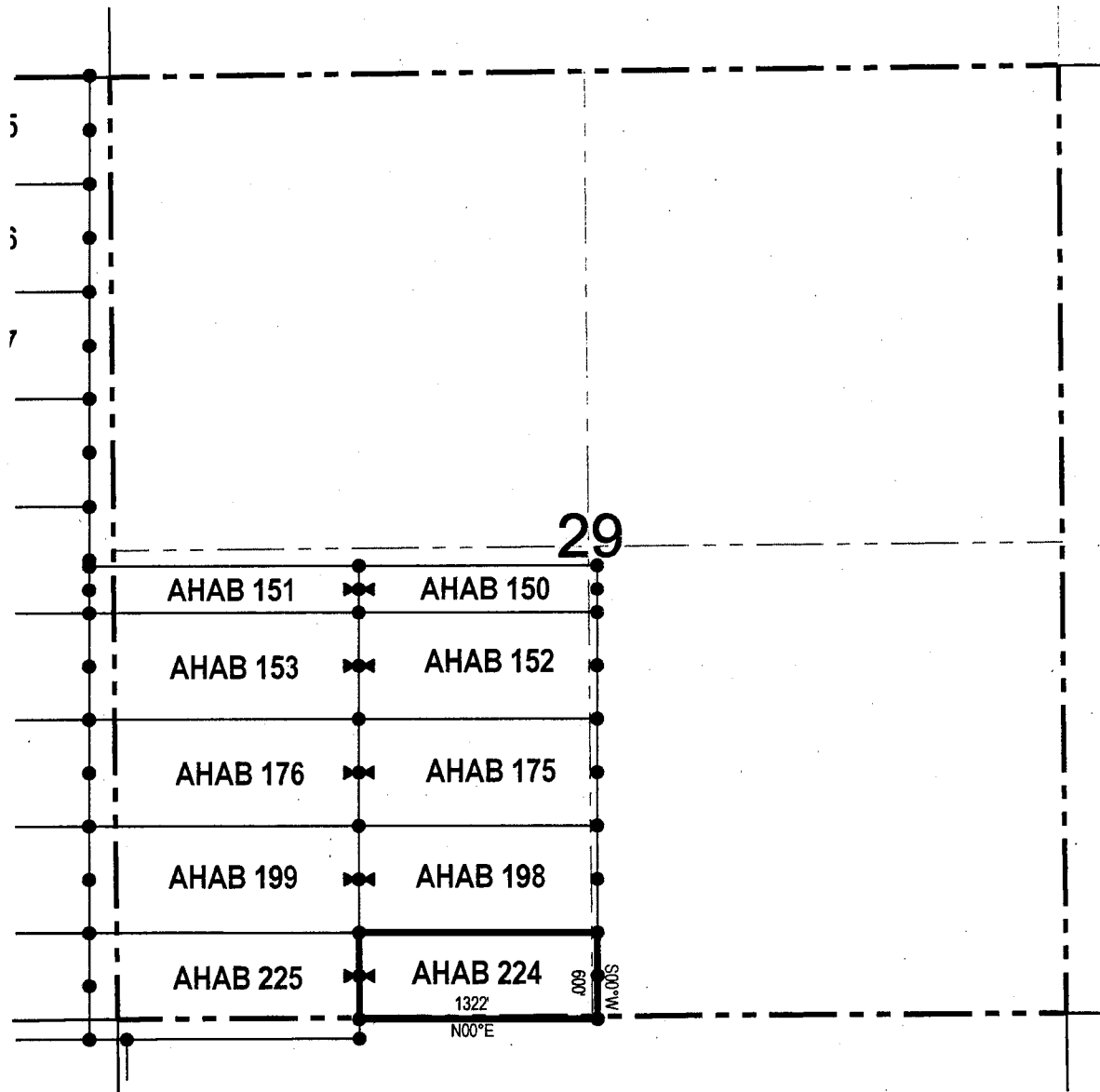


● Corner Posts ▲ Location Monuments Scale: 1"=1000'



1. The above map depicts the **AHAB 207** Lode Claim, which is located in the SE 1/4 and SW 1/4 of the SE 1/4 of Section 26, Township 4 South, Range 12 East, Gila & Salt River Base and Meridian, Pinal County, Arizona, Florence Mining District.
2. The type of corner and location monuments used are wood 2"x2"x48" posts and metal tags with location information written thereon.
3. The bearings and distances in degrees and feet between claim corners are as depicted on the above map.

LODE CLAIM LOCATION MAP



● Corner Posts ▲ Location Monuments Scale: 1"=1000'



1. The above map depicts the **AHAB 224** Lode Claim, which is located in the
2. SE 1/4 of the SW 1/4 and SW 1/4 of the SE 1/4 of Section 29, Township 4 South, Range 13 East, Gila & Salt River Base and Meridian, Pinal County, Arizona, Florence Mining District.
3. The type of corner and location monuments used are wood 2"x2"x48" posts and metal tags with location information written thereon.
4. The bearings and distances in degrees and feet between claim corners are as depicted on the above map.

When recorded return to:
Resolution Copper Mining LLC
P.O. Box 1944
Superior, AZ 85723

LOCATION NOTICE FOR LODE MINING CLAIM

NOTICE IS HEREBY GIVEN that the AHAB 225
 lode mining claim has been located
by Resolution Copper Mining LLC whose current mailing
address is P.O. Box 1944
Superior AZ 85273

RECEIVED
BLM AZ STATE OFFICE
2017 OCT 23 A 9:39
PHOENIX, ARIZONA

The general course of this claim is east / west and it is situated in Pinal
County, Arizona. This claim is 1500 feet in length and 600 feet in width. This claim runs
from the location monument on which this location notice is posted approximately 1490 feet in a
westerly direction to the west end line and 10 feet in a easterly direction to the
east end line. This claim is marked by six monuments, one at each corner and one at the center of each
end line of the claim.

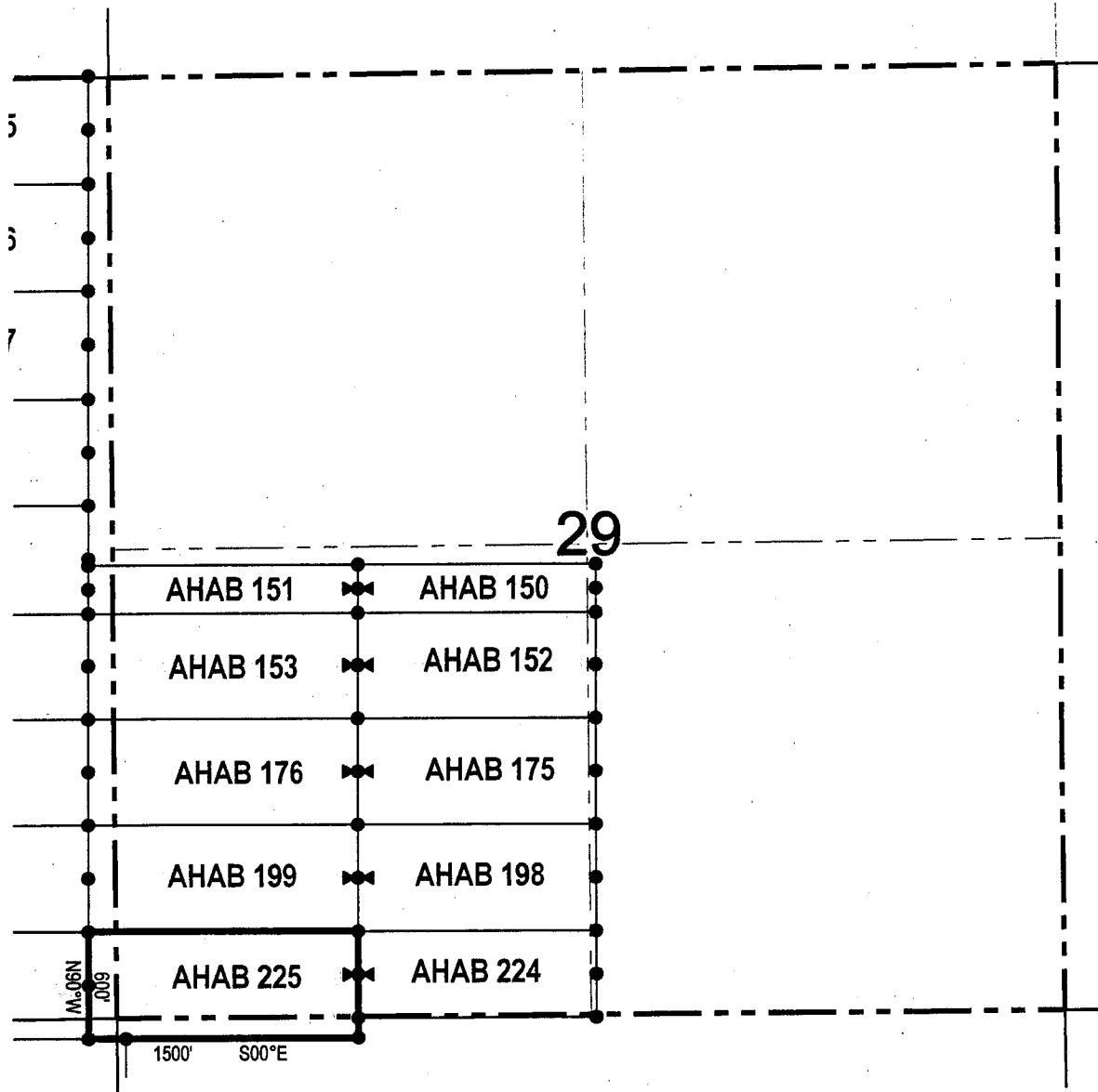
The location monument on which this notice is posted is situated within Section 29, Township 4
South, Range 13 East, Gila Salt River Base and Meridian, Arizona and this claim encompasses portions
of the following quarter section (s), section (s), Township (s) and Range (s) SE 1/4 and SW 1/4 of the SW 1/4 of
Section 29, SE 1/4 of the SE 1/4 of Section 30, NE 1/4 of the NE 1/4 of Section 31, and NW 1/4 of the NW 1/4 of Section
32, Township 4 South, Range 13 East, Gila Salt River Base and Meridian, Pinal County, Arizona, Florence Mining
District.

The locality of this claim with reference to some natural object or permanent monument and additional information
(if any) concerning its locality are as follows: 5824 feet north and 6497 feet east of the southwest corner of
Section 31, Township 4 South, Range 13 East, to the northeast corner of the claim.

DATED AND POSTED on the ground this 26 day of Sept., 2017
LOCATOR (s) Resolution Copper Mining LLC AGENT: T. Robert Breen / [Signature]
P.O. Box 1944
Superior, Arizona 85273

AMC446163

LODE CLAIM LOCATION MAP



● Corner Posts ▲ Location Monuments Scale: 1"=1000'



1. The above map depicts the **AHAB 225** Lode Claim, which is located in the
2. SE 1/4 and SW 1/4 of the SW 1/4 of Section 29, SE 1/4 of the SE 1/4 of Section 30, NE 1/4 of the NE 1/4 of Section 31, and NW 1/4 of the NW 1/4 of Section 32, Township 4 South, Range 13 East, Gila & Salt River Base and Meridian, Pinal County, Arizona, Florence Mining District.
3. The type of corner and location monuments used are wood 2"x2"x48" posts and metal tags with location information written thereon.
4. The bearings and distances in degrees and feet between claim corners are as depicted on the above map.

When recorded return to:

Resolution Copper Mining LLC
P.O. Box 1944
Superior, AZ 85723

LOCATION NOTICE FOR LODE MINING CLAIM

NOTICE IS HEREBY GIVEN that the AHAB 227
lode mining claim has been located
by Resolution Copper Mining LLC whose current mailing
address is P.O. Box 1944
Superior AZ 85273

RECEIVED
BLM AZ STATE OFFICE
2017 OCT 23 A 9:34
PHOENIX, ARIZONA

The general course of this claim is east / west and it is situated in Pinal
County, Arizona. This claim is 1500 feet in length and 600 feet in width. This claim runs
from the location monument on which this location notice is posted approximately 10 feet in a
westerly direction to the west end line and 1490 feet in a easterly direction to the
east end line. This claim is marked by six monuments, one at each corner and one at the center of each
end line of the claim.

The location monument on which this notice is posted is situated within Section 25, Township 4
South, Range 12 East, Gila Salt River Base and Meridian, Arizona and this claim encompasses portions
of the following quarter section (s), section (s), Township (s) and Range (s) SW 1/4 and SE 1/4 of the SE 1/4 of
Section 25, and NW 1/4 and NE 1/4 of the NE 1/4 of Section 36, Township 4 South, Range 12 East, Gila & Salt River
Base and Meridian, Pinal County, Arizona, Florence Mining District.

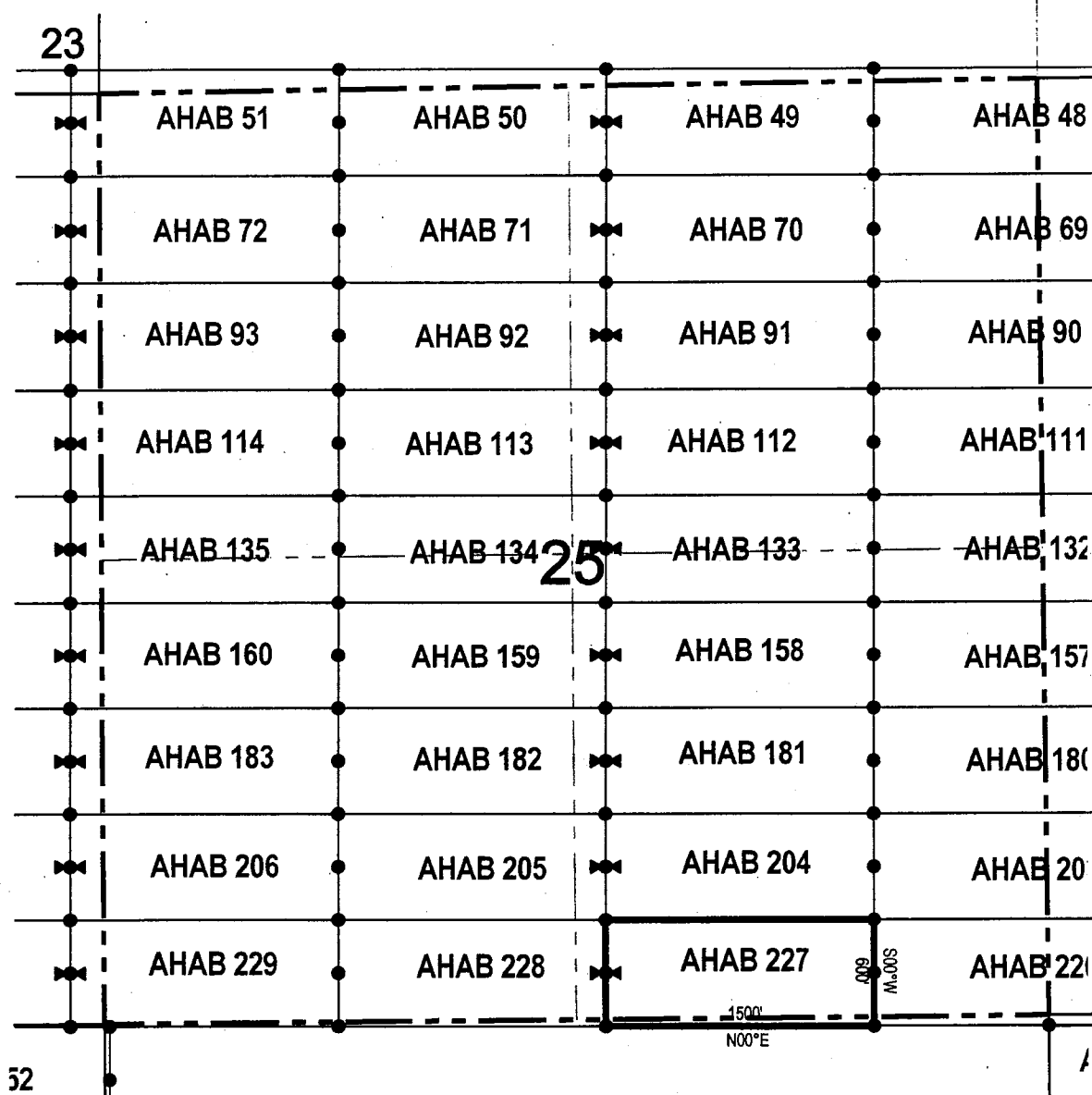
AMC446164

The locality of this claim with reference to some natural object or permanent monument and additional information
(if any) concerning its locality are as follows: 5824 feet north and 1003 feet west of the southwest corner of
Section 31, Township 4 South, Range 13 East, to the northeast corner of the claim.

DATED AND POSTED on the ground this 27 day of Sept., 20 17.

LOCATOR (s) Resolution Copper Mining LLC AGENT: T. Robert Breen /
P.O. Box 1944
Superior, Arizona 85273

LODE CLAIM LOCATION MAP



● Corner Posts ▲ Location Monuments Scale: 1"=1000'

1. The above map depicts the **AHAB 227** Lode Claim, which is located in the SW 1/4 and SE 1/4 of the SE 1/4 of Section 25, and NW 1/4 and NE 1/4 of the NE 1/4 of Section 36, Township 4 South, Range 12 East, Gila & Salt River Base and Meridian, Pinal County, Arizona, Florence Mining District..
2. The type of corner and location monuments used are wood 2"x2"x48" posts and metal tags with location information written thereon.
3. The bearings and distances in degrees and feet between claim corners are as depicted on the above map.

When recorded return to:
 Resolution Copper Mining LLC
 P.O. Box 1944
 Superior, AZ 85723

LOCATION NOTICE FOR LODE MINING CLAIM

NOTICE IS HEREBY GIVEN that the AHAB 228
 _____ lode mining claim has been located
 by Resolution Copper Mining LLC whose current mailing
 address is P.O. Box 1944
Superior AZ 85273

RECEIVED
 BLM AZ STATE OFFICE
 2017 OCT 23 A 9:11
 PHOENIX, ARIZONA

The general course of this claim is east / west and it is situated in Pinal
 County, Arizona. This claim is 1500 feet in length and 600 feet in width. This claim runs
 from the location monument on which this location notice is posted approximately 1490 feet in a
westerly direction to the west end line and 10 feet in a easterly direction to the
east end line. This claim is marked by six monuments, one at each corner and one at the center of each
 end line of the claim.

The location monument on which this notice is posted is situated within Section 25, Township 4
South, Range 12 East, Gila Salt River Base and Meridian, Arizona and this claim encompasses portions
 of the following quarter section (s), section (s), Township (s) and Range (s) SW 1/4 of the SE 1/4 and SE 1/4 of
the SW 1/4 of Section 25, and NE 1/4 of the NW 1/4 and NW 1/4 of the NE 1/4 of Section 36, Township 4 South, Range
12 East, Gila & Salt River Base and Meridian, Pinal County, Arizona, Florence Mining District.

The locality of this claim with reference to some natural object or permanent monument and additional information
 (if any) concerning its locality are as follows: 5824 feet north and 2503 feet west of the southwest corner of
Section 31, Township 4 South, Range 13 East, to the northeast corner of the claim.

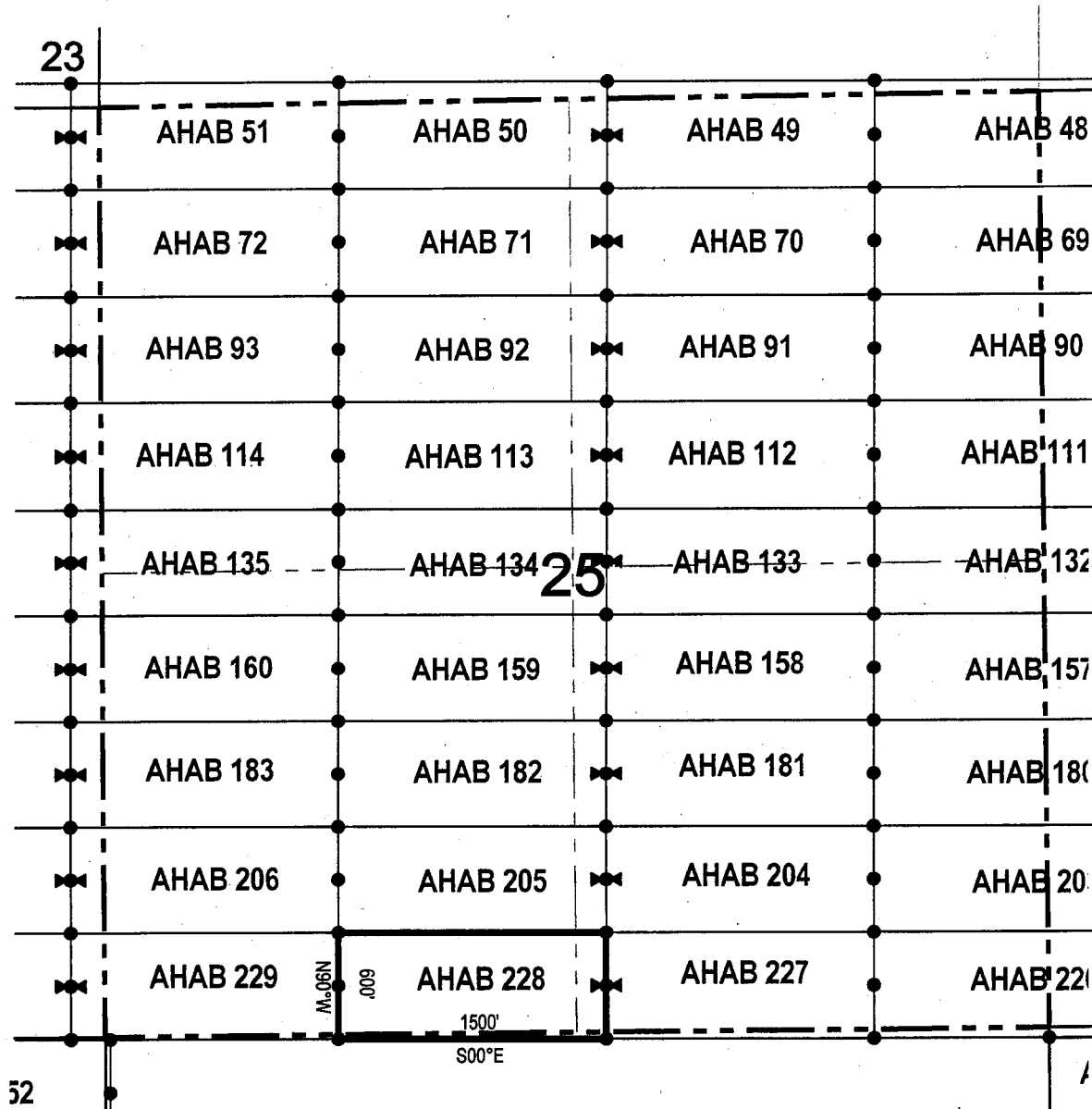
DATED AND POSTED on the ground this 27 day of Sept., 2017.

LOCATOR (s) Resolution Copper Mining LLC AGENT: T. Robert Breen /
P.O. Box 1944
Superior, Arizona 85273



AN0446165

LODE CLAIM LOCATION MAP



● Corner Posts ▲ Location Monuments Scale: 1"=1000'

1. The above map depicts the **AHAB 228** Lode Claim, which is located in the SW 1/4 of the SE 1/4 and SE 1/4 of the SW 1/4 of Section 25, Township 4 South, Range 12 East, Gila & Salt River Base and Meridian, Pinal County, Arizona, Florence Mining District.
2. The type of corner and location monuments used are wood 2"x2"x48" posts and metal tags with location information written thereon.
3. The bearings and distances in degrees and feet between claim corners are as depicted on the above map.

When recorded return to:
 Resolution Copper Mining LLC
 P.O. Box 1944
 Superior, AZ 85723

LOCATION NOTICE FOR LODE MINING CLAIM

NOTICE IS HEREBY GIVEN that the AHAB 229
 _____ lode mining claim has been located
 by Resolution Copper Mining LLC whose current mailing
 address is P.O. Box 1944
Superior AZ 85273

RECEIVED
 BLM AZ STATE OFFICE
 2017 OCT 23 A 9:34
 PHOENIX, ARIZONA

AH C 44 6166

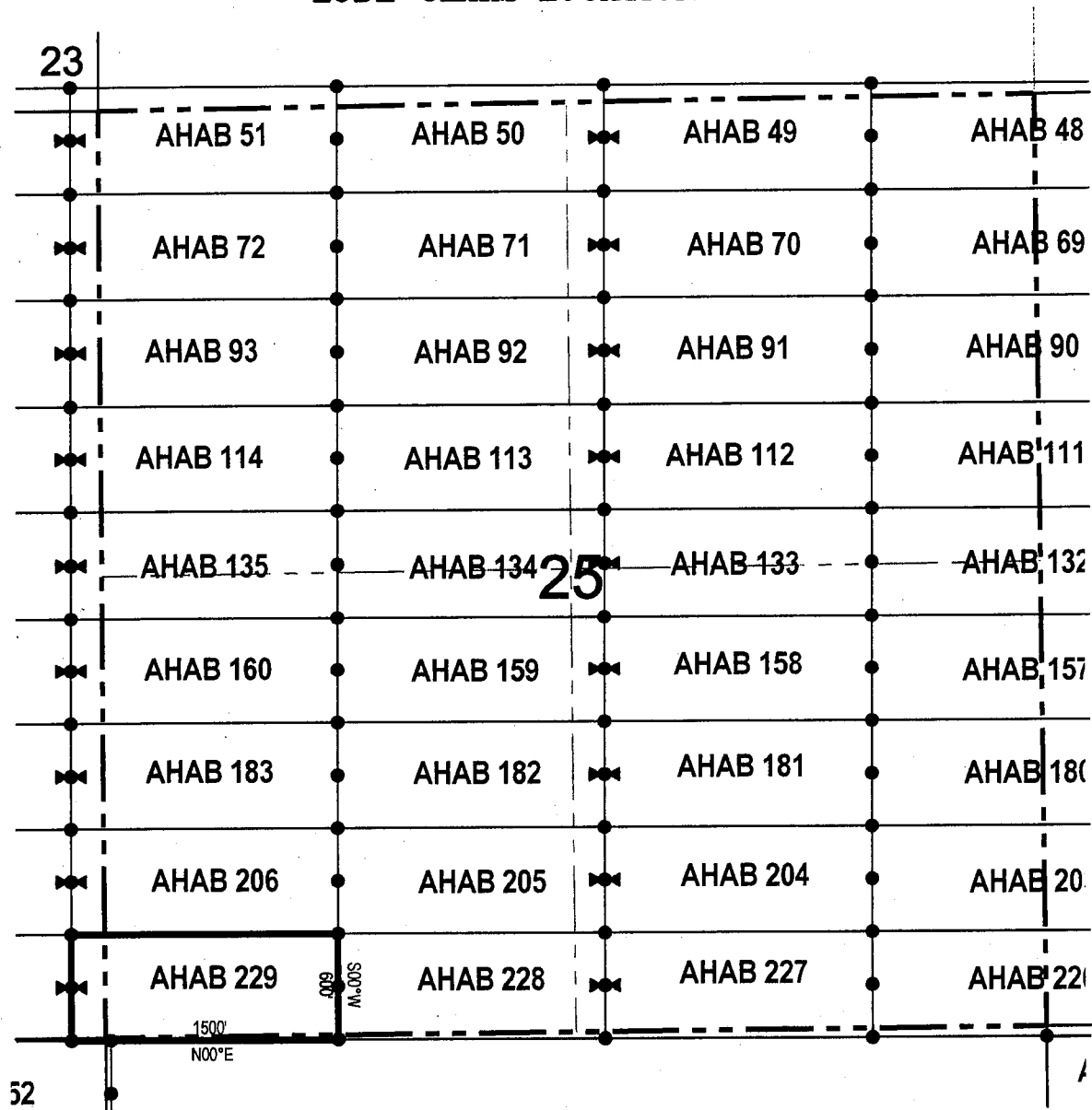
The general course of this claim is east / west and it is situated in Pinal
 County, Arizona. This claim is 1500 feet in length and 600 feet in width. This claim runs
 from the location monument on which this location notice is posted approximately 10 feet in a
westerly direction to the west end line and 1490 feet in a easterly direction to the
east end line. This claim is marked by six monuments, one at each corner and one at the center of each
 end line of the claim.

The location monument on which this notice is posted is situated within Section 26, Township 4
South, Range 12 East, Gila Salt River Base and Meridian, Arizona and this claim encompasses portions
 of the following quarter section (s), section (s), Township (s) and Range (s) SE 1/4 of the SE 1/4 of Section 26,
and SW 1/4 of the SW 1/4 of Section 25, Township 4 South, Range 12 East, Gila & Salt River Base and Meridian, Pinal
 County, Arizona, Florence Mining District.

The locality of this claim with reference to some natural object or permanent monument and additional information
 (if any) concerning its locality are as follows: 5824 feet north and 4003 feet west of the southwest corner of
Section 31, Township 4 South, Range 13 East, to the northeast corner of the claim.

DATED AND POSTED on the ground this 26 day of Sept., 2017.
 LOCATOR (s) Resolution Copper Mining LLC AGENT: T. Robert Breen
P.O. Box 1944
Superior, Arizona 85273

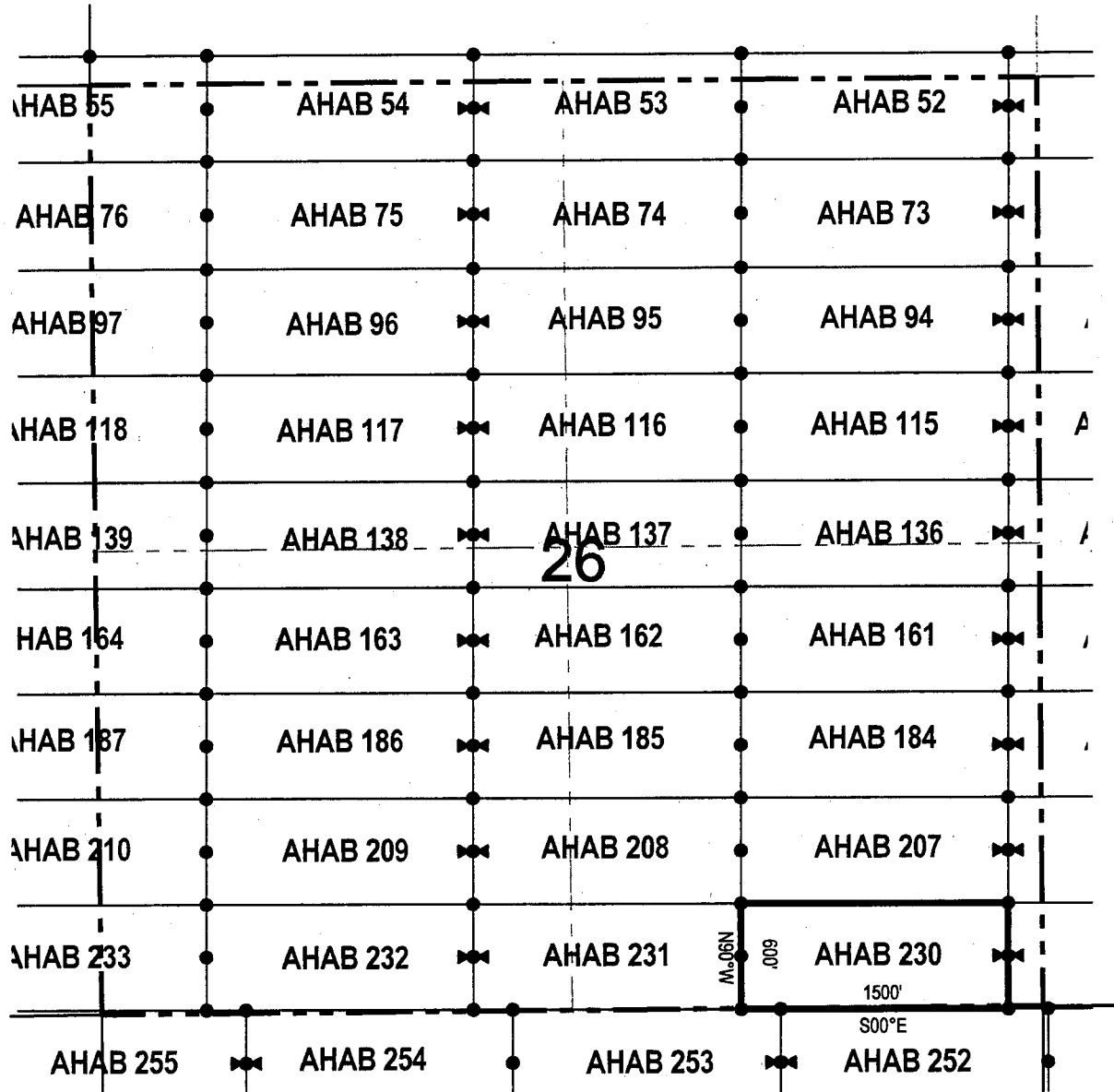
LODE CLAIM LOCATION MAP



• Corner Posts ▲ Location Monuments Scale: 1"=1000'

1. The above map depicts the **AHAB 229** Lode Claim, which is located in the SE 1/4 of the SE 1/4 of Section 26, and SW 1/4 of the SW 1/4 of Section 25, Township 4 South, Range 12 East, Gila & Salt River Base and Meridian, Pinal County, Arizona, Florence Mining District..
2. The type of corner and location monuments used are wood 2"x2"x48" posts and metal tags with location information written thereon.
3. The bearings and distances in degrees and feet between claim corners are as depicted on the above map.

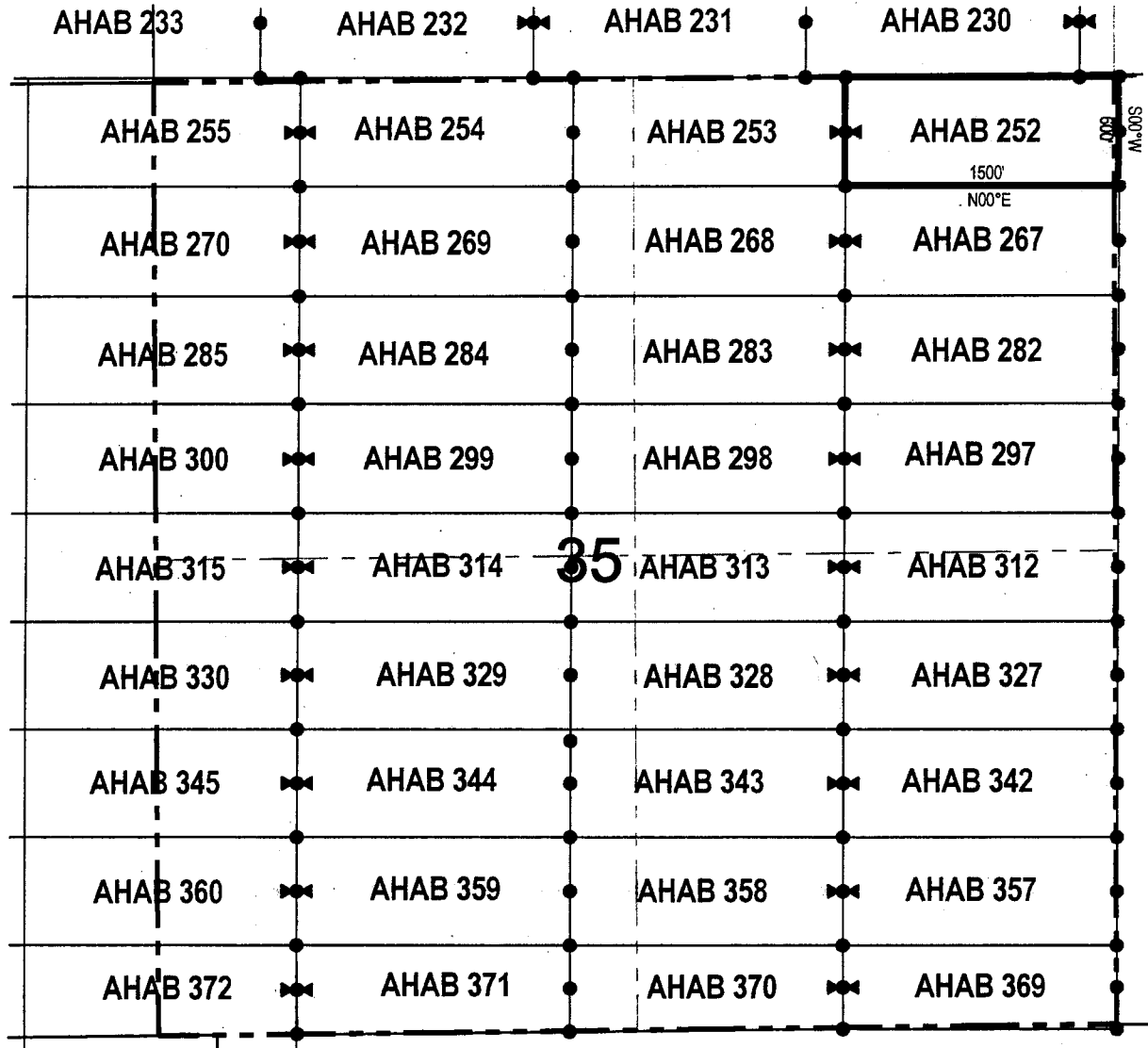
LODE CLAIM LOCATION MAP



● Corner Posts ▲ Location Monuments Scale: 1"=1000'

1. The above map depicts the **AHAB 230** Lode Claim, which is located in the SE 1/4 and SW 1/4 of the SE 1/4 of Section 26, Township 4 South, Range 12 East, Gila & Salt River Base and Meridian, Pinal County, Arizona, Florence Mining District.
2. The type of corner and location monuments used are wood 2"x2"x48" posts and metal tags with location information written thereon.
3. The bearings and distances in degrees and feet between claim corners are as depicted on the above map.

LODE CLAIM LOCATION MAP

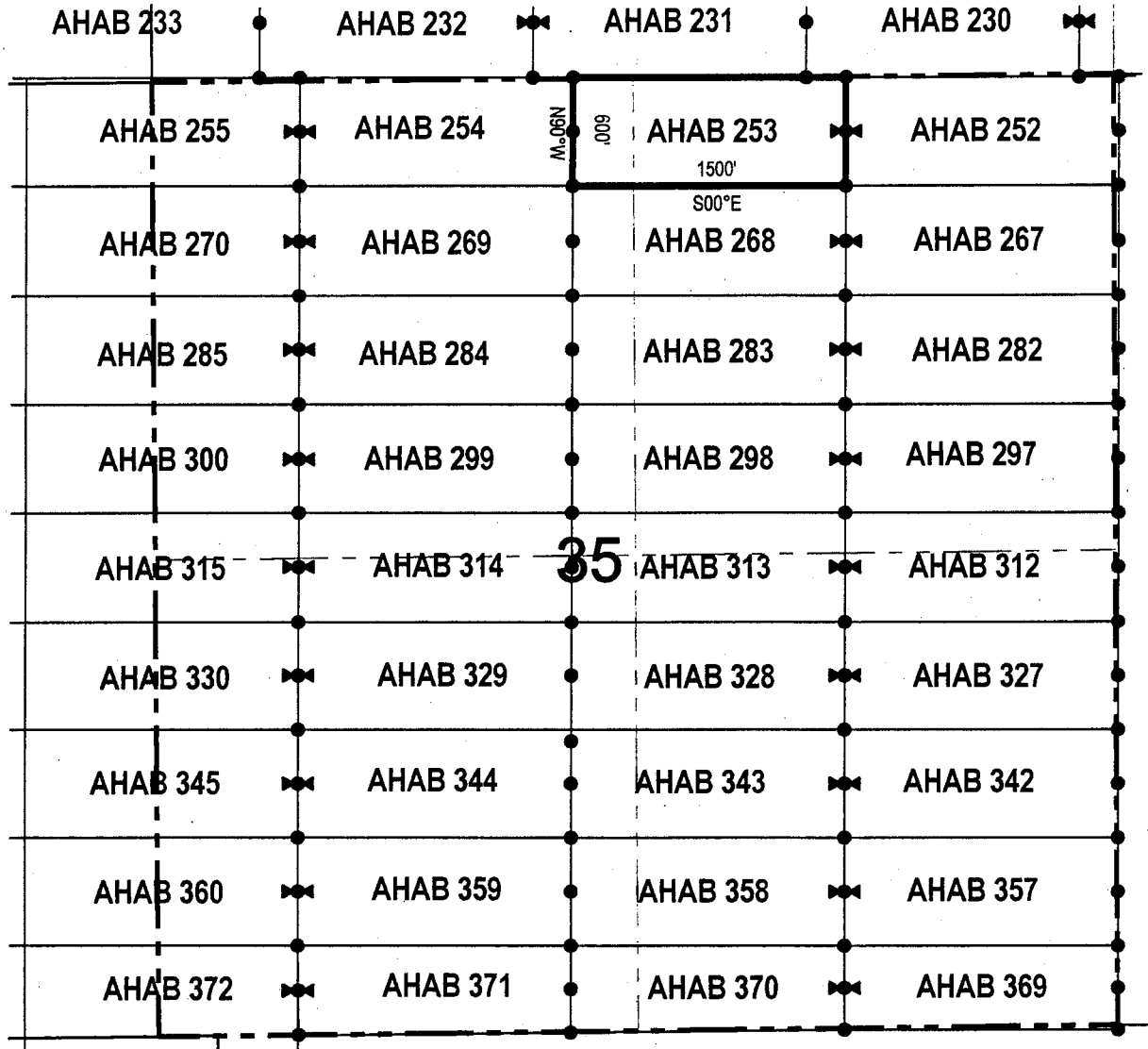


● Corner Posts ▲ Location Monuments Scale: 1"=1000'



1. The above map depicts the **AHAB 252** Lode Claim, which is located in the NW 1/4 and NE 1/4 of the NE 1/4 of Section 35, Township 4 South, Range 12 East, Gila & Salt River Base and Meridian, Pinal County, Arizona, Florence Mining District.
2. The type of corner and location monuments used are wood 2"x2"x48" posts and metal tags with location information written thereon.
3. The bearings and distances in degrees and feet between claim corners are as depicted on the above map.

LODE CLAIM LOCATION MAP



● Corner Posts

▲ Location Monuments

Scale: 1"=1000'



1. The above map depicts the **AHAB 253** Lode Claim, which is located in the NW 1/4 of the NE 1/4 and NE 1/4 of the NW 1/4 of Section 35, Township 4 South, Range 12 East, Gila & Salt River Base and Meridian, Pinal County, Arizona, Florence Mining District.
2. The type of corner and location monuments used are wood 2"x2"x48" posts and metal tags with location information written thereon.
3. The bearings and distances in degrees and feet between claim corners are as depicted on the above map.

When recorded return to:
 Resolution Copper Mining LLC
 P.O. Box 1944
 Superior, AZ 85723

LOCATION NOTICE FOR LODE MINING CLAIM

NOTICE IS HEREBY GIVEN that the AHAB 264
 _____ lode mining claim has been located
 by Resolution Copper Mining LLC whose current mailing
 address is P.O. Box 1944
Superior AZ 85273

RECEIVED
 BLM AZ STATE OFFICE
 2017 OCT 23 A 9:44
 PHOENIX, ARIZONA

AMC446170

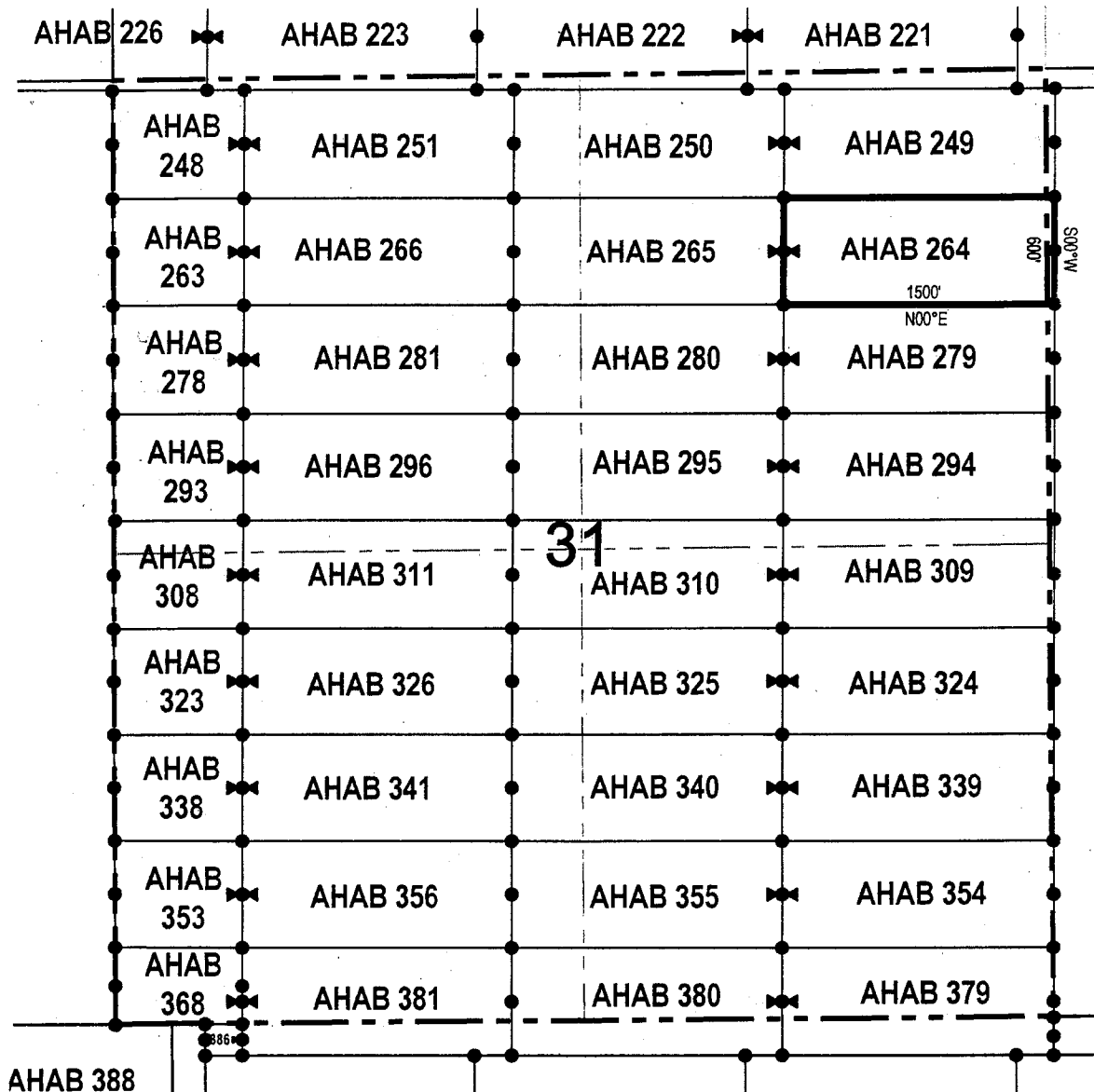
The general course of this claim is east / west and it is situated in Pinal
 County, Arizona. This claim is 1500 feet in length and 600 feet in width. This claim runs
 from the location monument on which this location notice is posted approximately 10 feet in a
westerly direction to the west end line and 1490 feet in a easterly direction to the
east end line. This claim is marked by six monuments, one at each corner and one at the center of each
 end line of the claim.

The location monument on which this notice is posted is situated within Section 31, Township 4
South, Range 13 East, Gila Salt River Base and Meridian, Arizona and this claim encompasses portions
 of the following quarter section (s), section (s), Township (s) and Range (s) NW 1/4 and NE 1/4 of the NE 1/4 of
Section 31, and NW 1/4 of the NW 1/4 of Section 32, Township 4 South, Range 13 East, Gila & Salt River Base and
Meridian, Pinal County, Arizona, Florence Mining District.

The locality of this claim with reference to some natural object or permanent monument and additional information
 (if any) concerning its locality are as follows: 4625 feet north and 5203 feet east of the southwest corner of
Section 31, Township 4 South, Range 13 East, to the northeast corner of the claim.

DATED AND POSTED on the ground this 23 day of Sept, 2017
 LOCATOR (s) Resolution Copper Mining LLC AGENT: T. Robert Breen /
P.O. Box 1944
Superior, Arizona 85273

LODE CLAIM LOCATION MAP



● Corner Posts ▲ Location Monuments Scale: 1"=1000'

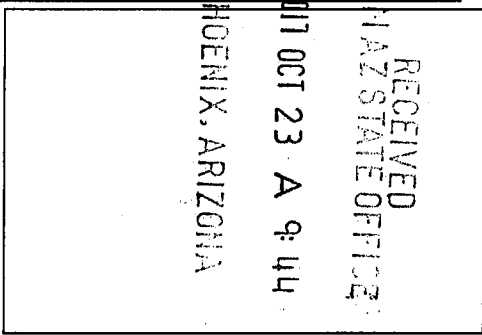


1. The above map depicts the **AHAB 264** Lode Claim, which is located in the NW 1/4 and NE 1/4 of the NE 1/4 of Section 31, and NW 1/4 of the NW 1/4 of Section 32, Township 4 South, Range 13 East, Gila & Salt River Base and Meridian, Pinal County, Arizona, Florence Mining District.
2. The type of corner and location monuments used are wood 2"x2"x48" posts and metal tags with location information written thereon.
3. The bearings and distances in degrees and feet between claim corners are as depicted on the above map.

When recorded return to:
Resolution Copper Mining LLC
P.O. Box 1944
Superior, AZ 85723

LOCATION NOTICE FOR LODE MINING CLAIM


NOTICE IS HEREBY GIVEN that the AHAB 265
 lode mining claim has been located
by Resolution Copper Mining LLC whose current mailing
address is P.O. Box 1944
Superior AZ 85273



The general course of this claim is east / west and it is situated in Pinal
County, Arizona. This claim is 1500 feet in length and 600 feet in width. This claim runs
from the location monument on which this location notice is posted approximately 1490 feet in a
westerly direction to the west end line and 10 feet in a easterly direction to the
east end line. This claim is marked by six monuments, one at each corner and one at the center of each
end line of the claim.

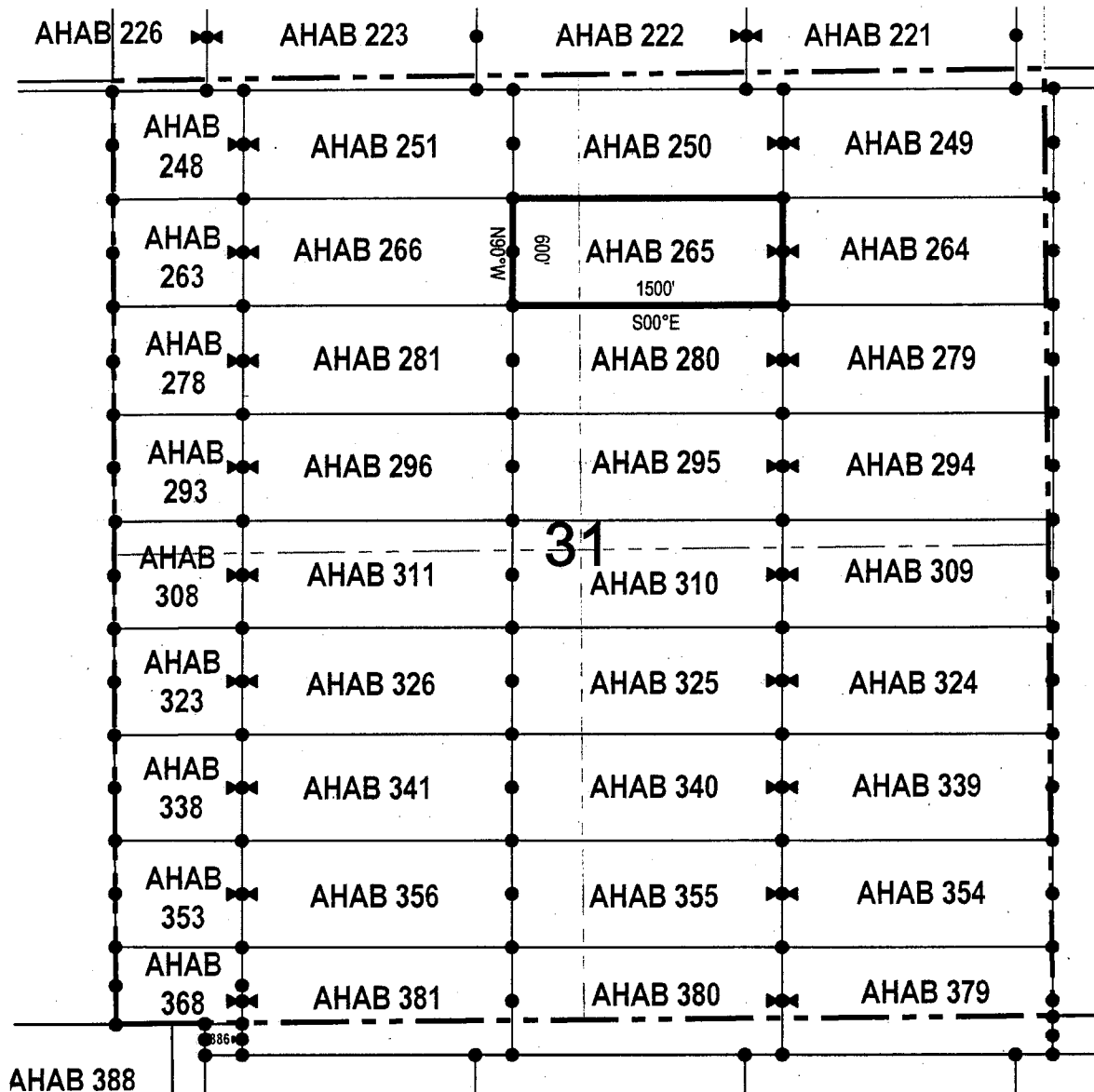
The location monument on which this notice is posted is situated within Section 31, Township 4
South, Range 13 East, Gila Salt River Base and Meridian, Arizona and this claim encompasses portions
of the following quarter section (s), section (s), Township (s) and Range (s) NW 1/4 of the NE 1/4 and NE 1/4 of
the NW 1/4 of Section 31, Township 4 South, Range 13 East, Gila & Salt River Base and Meridian, Pinal County,
Arizona, Florence Mining District.

The locality of this claim with reference to some natural object or permanent monument and additional information
(if any) concerning its locality are as follows: 4625 feet north and 3703 feet east of the southwest corner of
Section 31, Township 4 South, Range 13 East, to the northeast corner of the claim.

DATED AND POSTED on the ground this 23 day of Sept., 2017.
LOCATOR (s) Resolution Copper Mining LLC AGENT: T. Robert Breen / 
P.O. Box 1944
Superior, Arizona 85273

AMC446171

LODE CLAIM LOCATION MAP

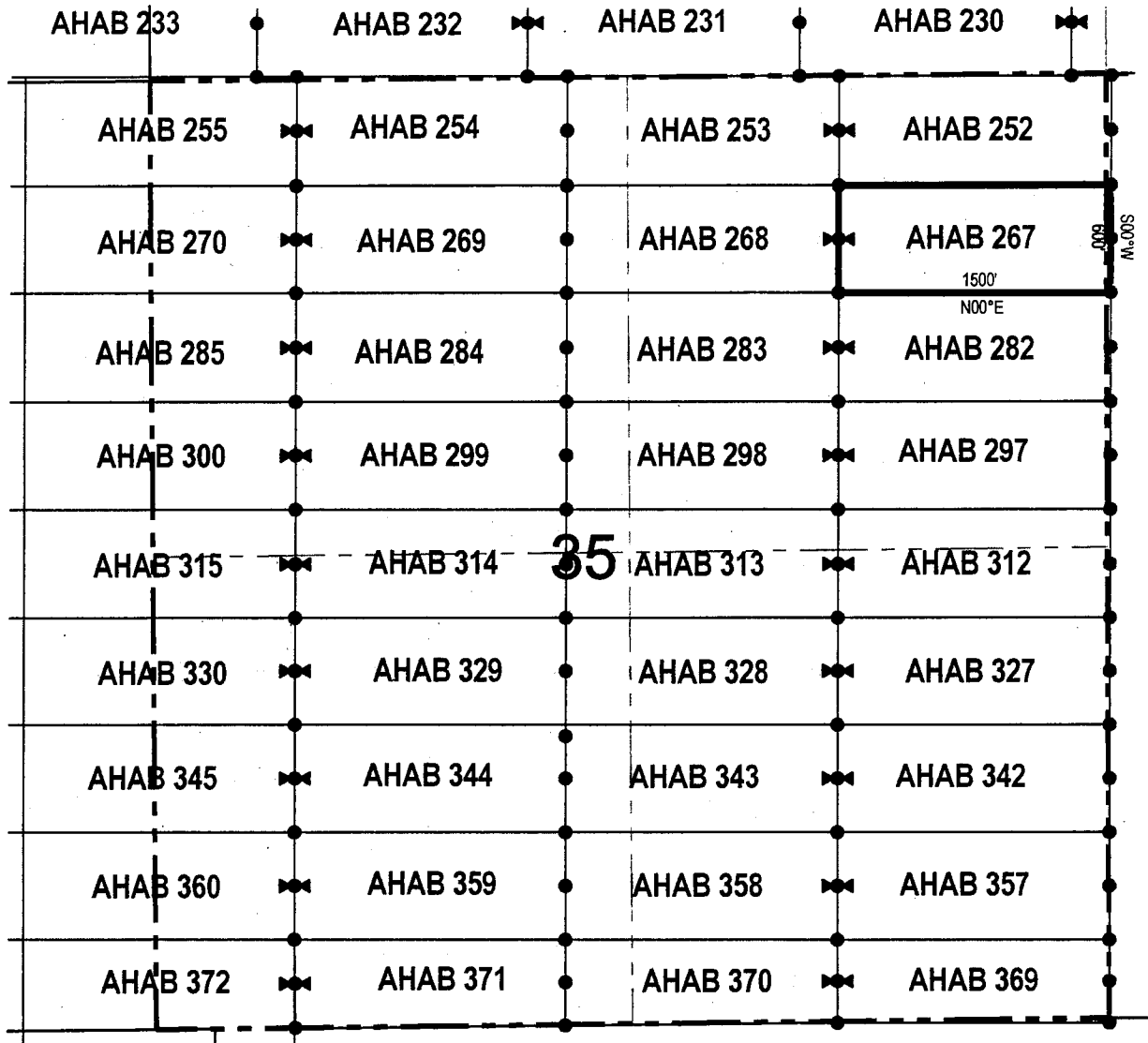


• Corner Posts ▲ Location Monuments Scale: 1"=1000'



1. The above map depicts the **AHAB 265** Lode Claim, which is located in the NW 1/4 of the NE 1/4 and NE 1/4 of the NW 1/4 of Section 31, Township 4 South, Range 13 East, Gila & Salt River Base and Meridian, Pinal County, Arizona, Florence Mining District.
2. The type of corner and location monuments used are wood 2"x2"x48" posts and metal tags with location information written thereon.
3. The bearings and distances in degrees and feet between claim corners are as depicted on the above map.

LODE CLAIM LOCATION MAP



● Corner Posts

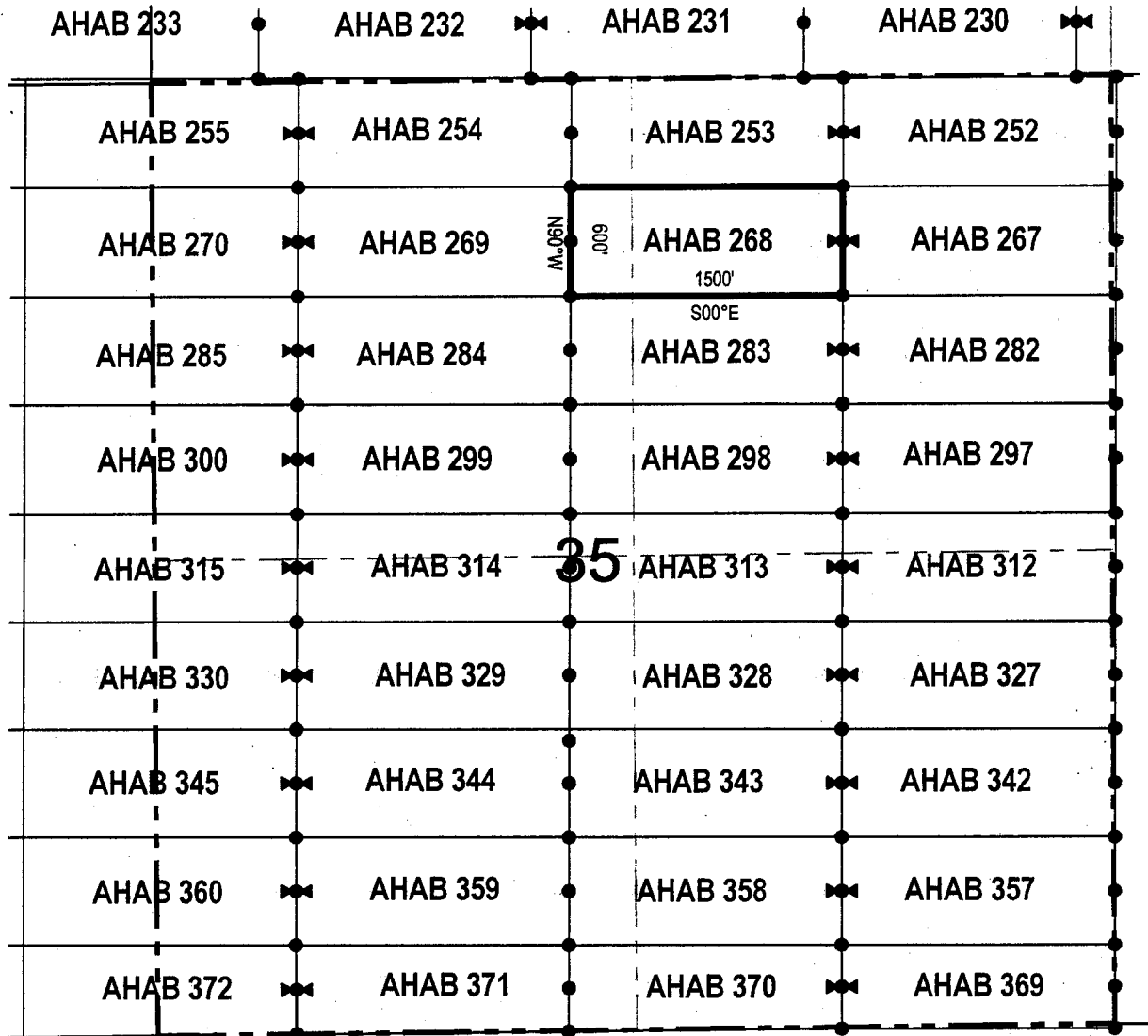
▲ Location Monuments

Scale: 1"=1000'



1. The above map depicts the **AHAB 267** Lode Claim, which is located in the NW 1/4 and NE 1/4 of the NE 1/4 of Section 35, Township 4 South, Range 12 East, Gila & Salt River Base and Meridian, Pinal County, Arizona, Florence Mining District.
2. The type of corner and location monuments used are wood 2"x2"x48" posts and metal tags with location information written thereon.
3. The bearings and distances in degrees and feet between claim corners are as depicted on the above map.

LODE CLAIM LOCATION MAP



● Corner Posts

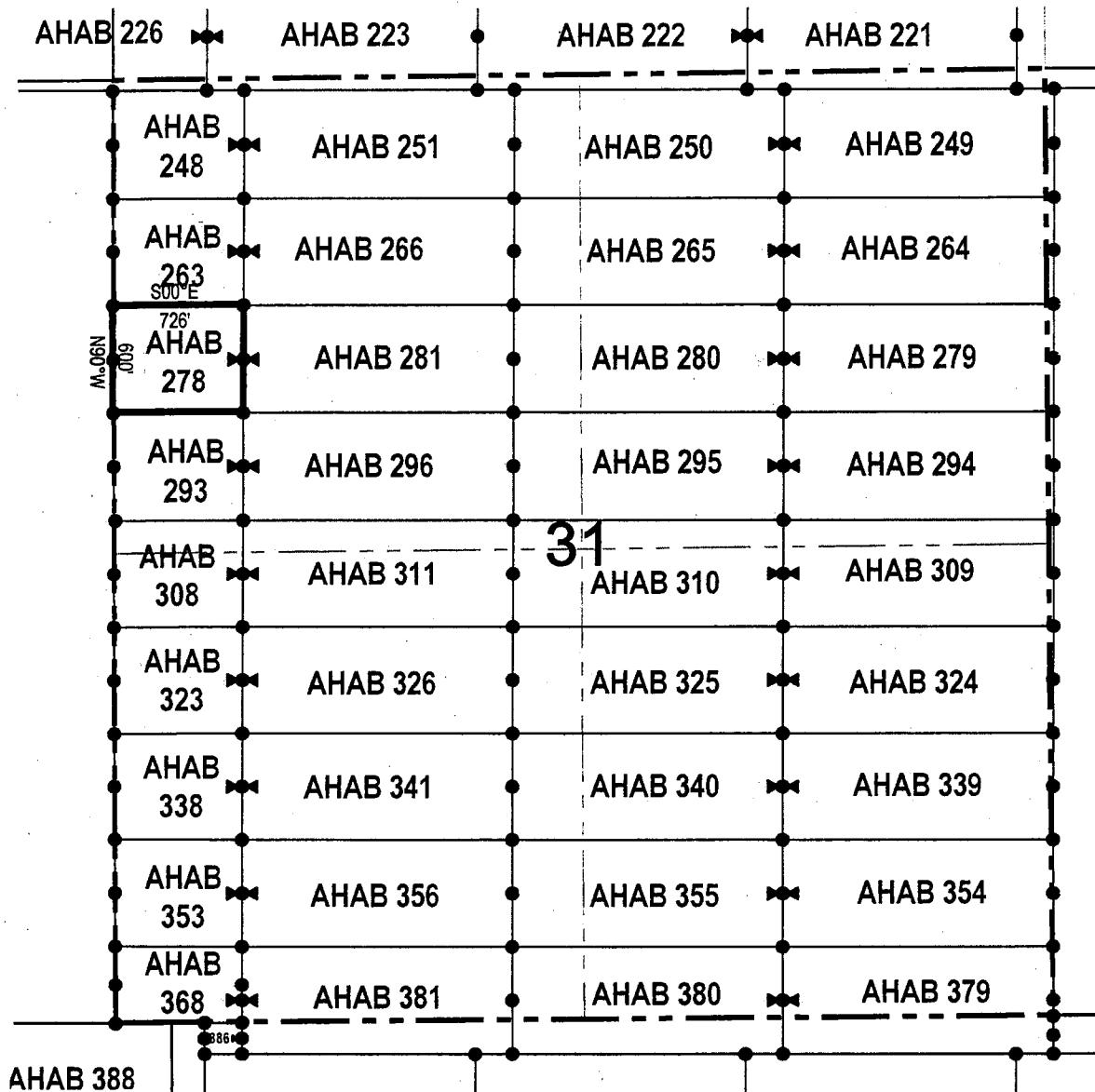
▲ Location Monuments

Scale: 1"=1000'



1. The above map depicts the **AHAB 268** Lode Claim, which is located in the NW 1/4 of the NE 1/4 and NE 1/4 of the NW 1/4 of Section 35, Township 4 South, Range 12 East, Gila & Salt River Base and Meridian, Pinal County, Arizona, Florence Mining District.
2. The type of corner and location monuments used are wood 2"x2"x48" posts and metal tags with location information written thereon.
3. The bearings and distances in degrees and feet between claim corners are as depicted on the above map.

LODE CLAIM LOCATION MAP

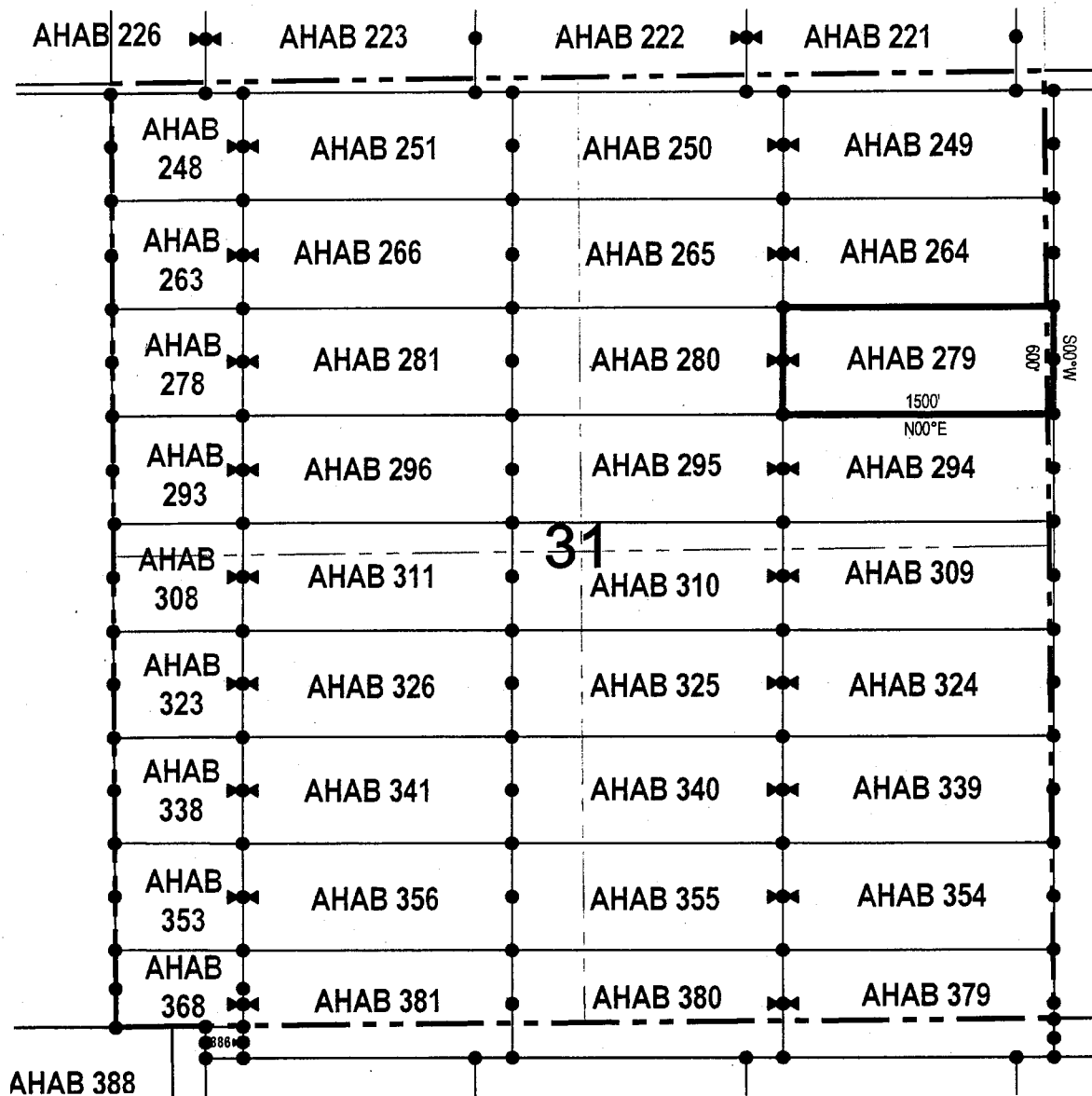


● Corner Posts ▲ Location Monuments Scale: 1"=1000'



1. The above map depicts the **AHAB 278** Lode Claim, which is located in the SW 1/4 and NW 1/4 of the NW 1/4 of Section 31, Township 4 South, Range 13 East, Gila & Salt River Base and Meridian, Pinal County, Arizona, Florence Mining District.
2. The type of corner and location monuments used are wood 2"x2"x48" posts and metal tags with location information written thereon.
3. The bearings and distances in degrees and feet between claim corners are as depicted on the above map.

LODE CLAIM LOCATION MAP

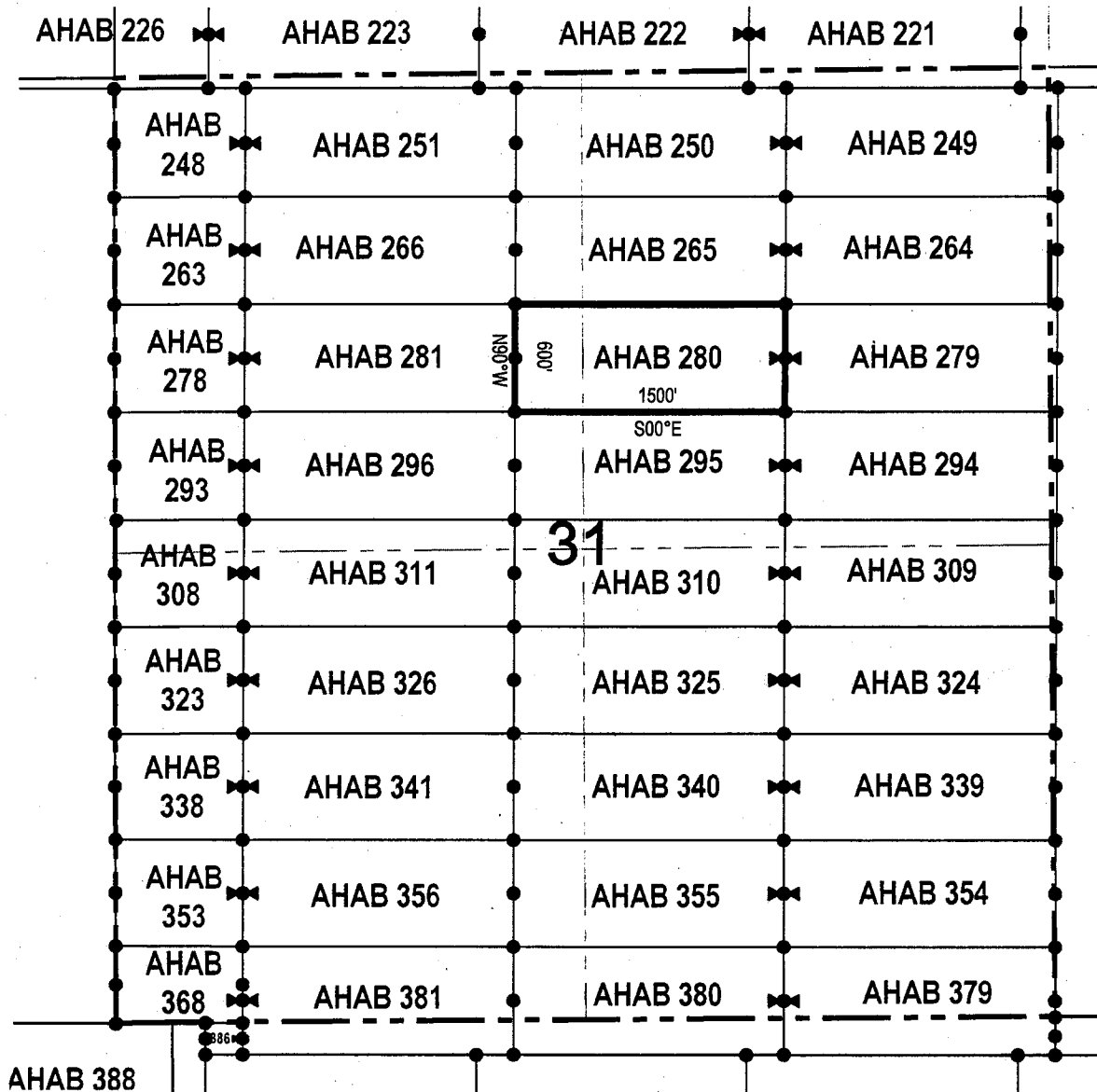


● Corner Posts ▲ Location Monuments Scale: 1"=1000'



1. The above map depicts the **AHAB 279** Lode Claim, which is located in the SW 1/4 and SE 1/4 of the NE 1/4 of Section 31, and SW 1/4 of the NW 1/4 of Section 32, Township 4 South, Range 13 East, Gila & Salt River Base and Meridian, Pinal County, Arizona, Florence Mining District.
2. The type of corner and location monuments used are wood 2"x2"x48" posts and metal tags with location information written thereon.
3. The bearings and distances in degrees and feet between claim corners are as depicted on the above map.

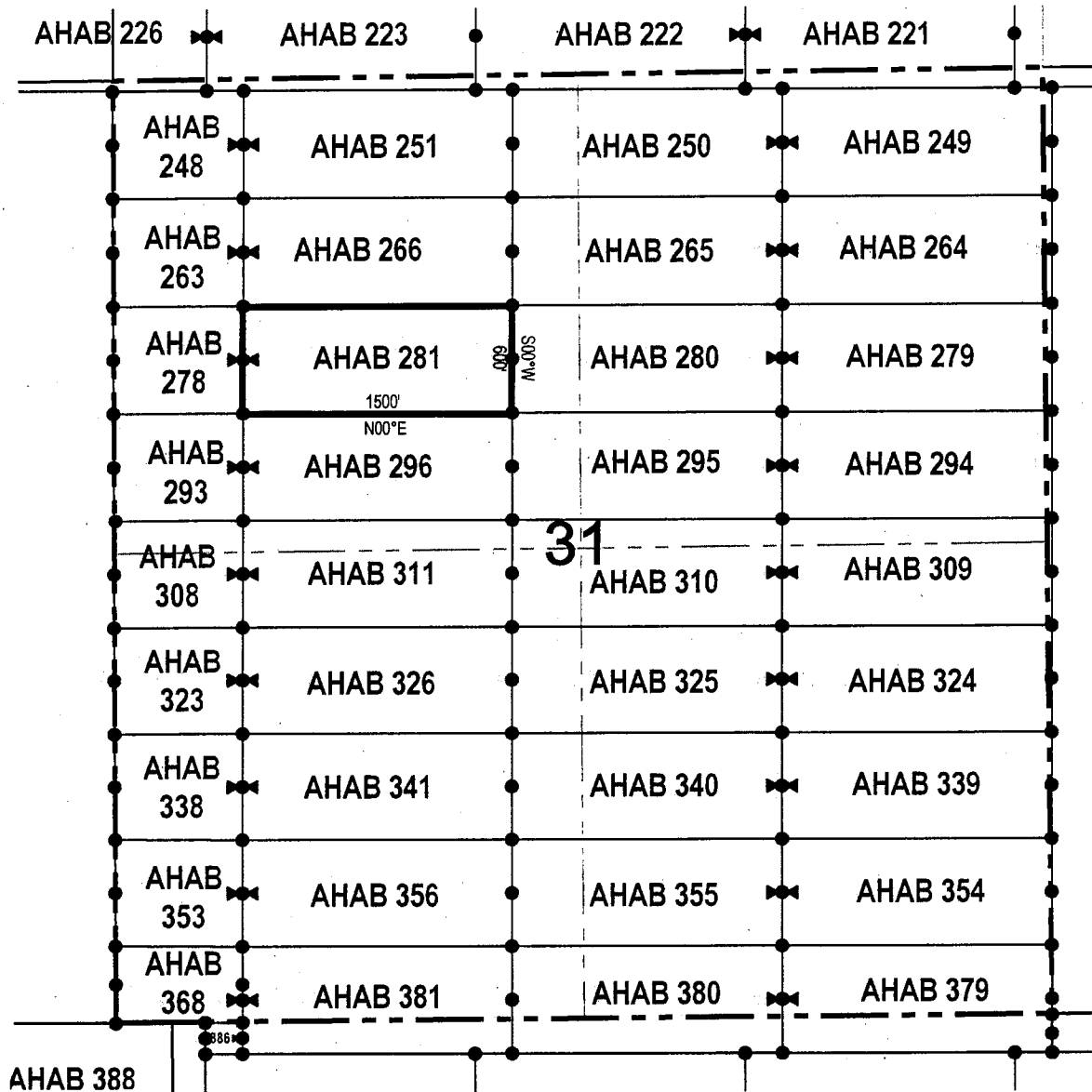
LODE CLAIM LOCATION MAP



● Corner Posts ▲ Location Monuments Scale: 1"=1000'

1. The above map depicts the **AHAB 280** Lode Claim, which is located in the SW 1/4 of the NE 1/4 and SE 1/4 of the NW 1/4 of Section 31, Township 4 South, Range 13 East, Gila & Salt River Base and Meridian, Pinal County, Arizona, Florence Mining District.
2. The type of corner and location monuments used are wood 2"x2"x48" posts and metal tags with location information written thereon.
3. The bearings and distances in degrees and feet between claim corners are as depicted on the above map.

LODE CLAIM LOCATION MAP

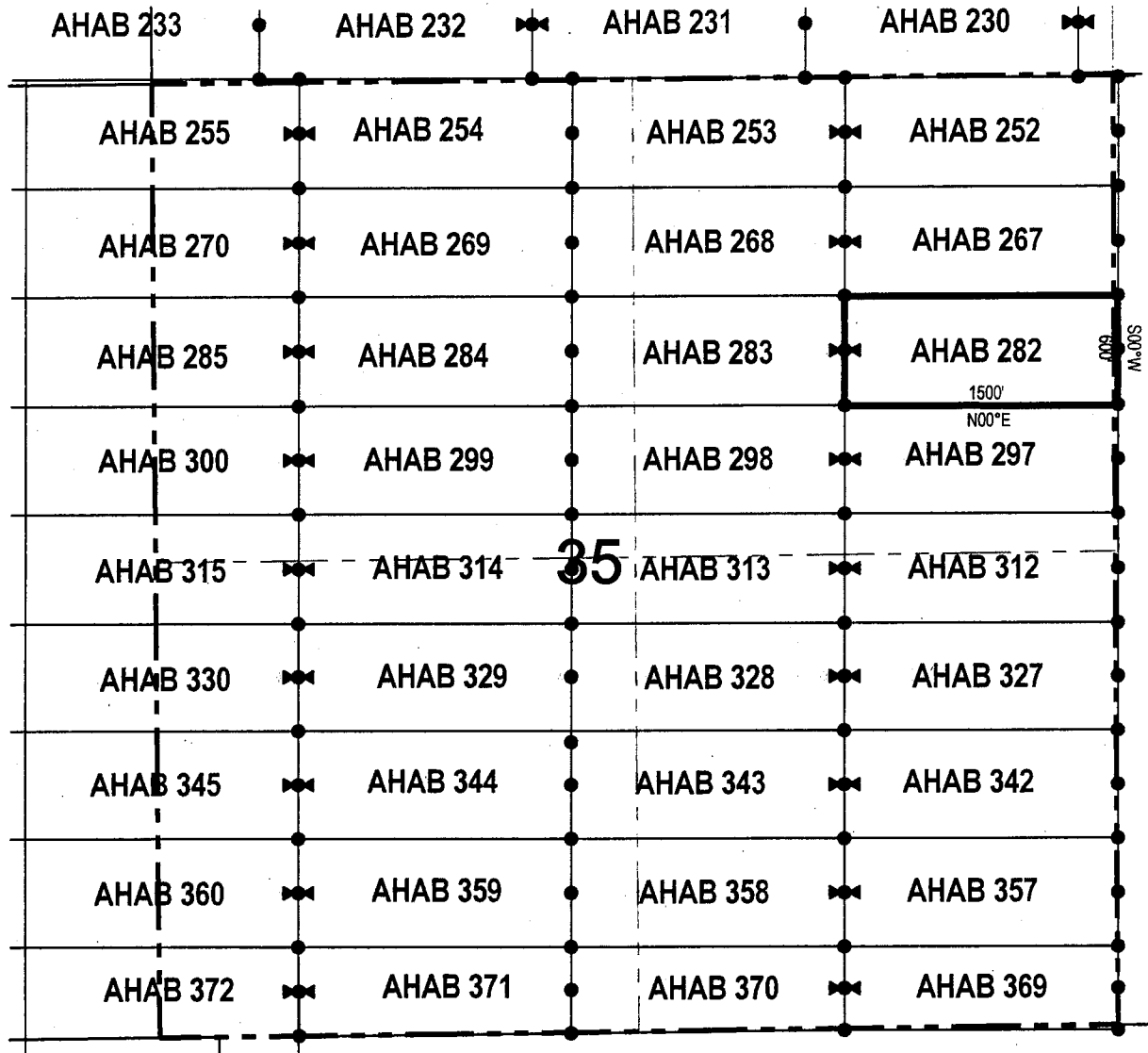


• Corner Posts ▲ Location Monuments Scale: 1"=1000'



1. The above map depicts the **AHAB 281** Lode Claim, which is located in the SW 1/4 and SE 1/4 of the NW 1/4 of Section 31, Township 4 South, Range 13 East, Gila & Salt River Base and Meridian, Pinal County, Arizona, Florence Mining District.
2. The type of corner and location monuments used are wood 2"x2"x48" posts and metal tags with location information written thereon.
3. The bearings and distances in degrees and feet between claim corners are as depicted on the above map.

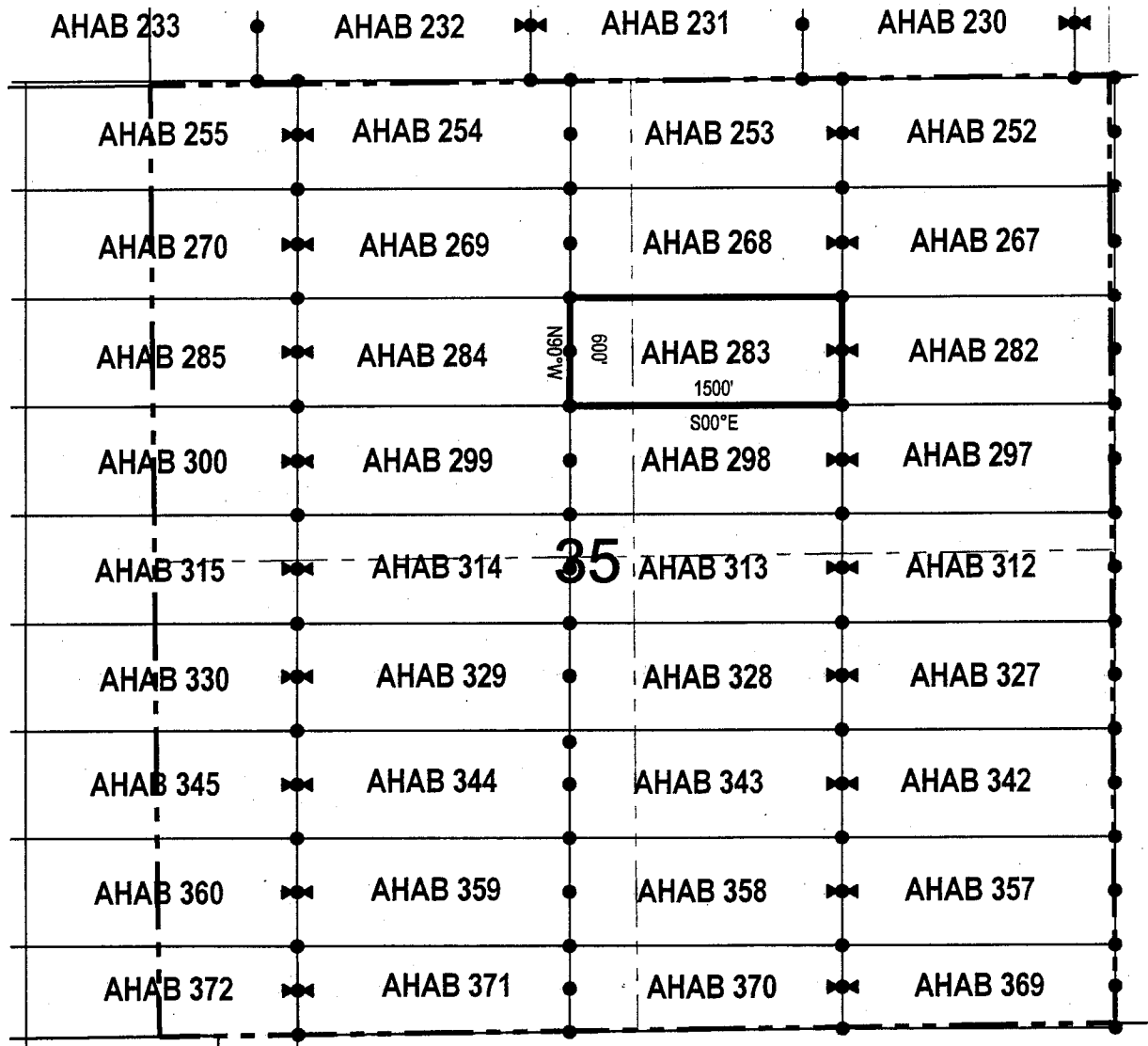
LODE CLAIM LOCATION MAP



● Corner Posts ▲ Location Monuments Scale: 1"=1000'

1. The above map depicts the **AHAB 282** Lode Claim, which is located in the SW 1/4, SE 1/4, NE 1/4 and NW 1/4 of the NE 1/4 of Section 35, Township 4 South, Range 12 East, Gila & Salt River Base and Meridian, Pinal County, Arizona, Florence Mining District.
2. The type of corner and location monuments used are wood 2"x2"x48" posts and metal tags with location information written thereon.
3. The bearings and distances in degrees and feet between claim corners are as depicted on the above map.

LODE CLAIM LOCATION MAP

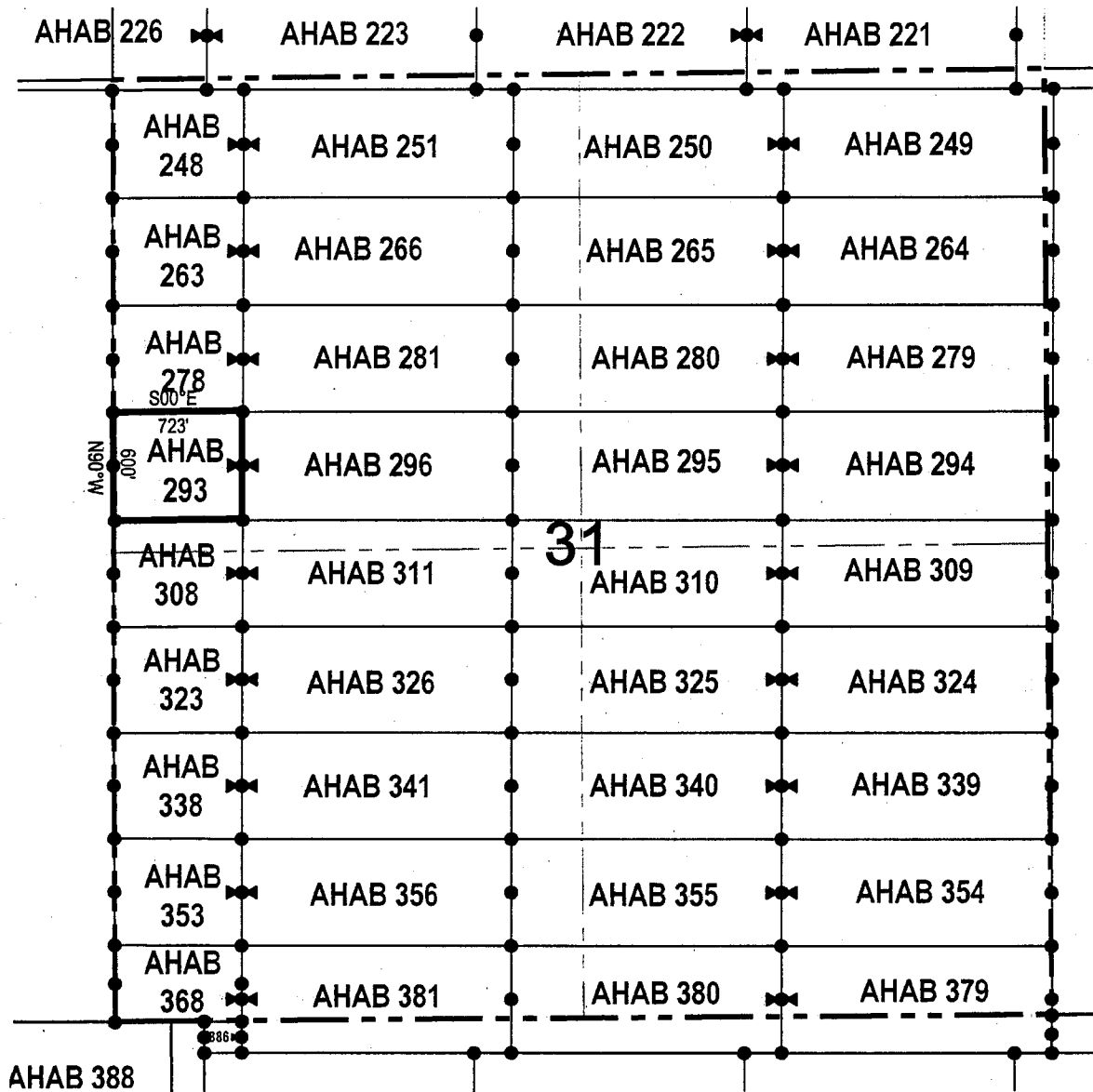


● Corner Posts ▲ Location Monuments Scale: 1"=1000'



1. The above map depicts the **AHAB 283** Lode Claim, which is located in the SW 1/4 and NW 1/4 of the NE 1/4, and NE 1/4 and SE 1/4 of the NW 1/4 of Section 35, Township 4 South, Range 12 East, Gila & Salt River Base and Meridian, Pinal County, Arizona, Florence Mining District.
2. The type of corner and location monuments used are wood 2"x2"x48" posts and metal tags with location information written thereon.
3. The bearings and distances in degrees and feet between claim corners are as depicted on the above map.

LODE CLAIM LOCATION MAP

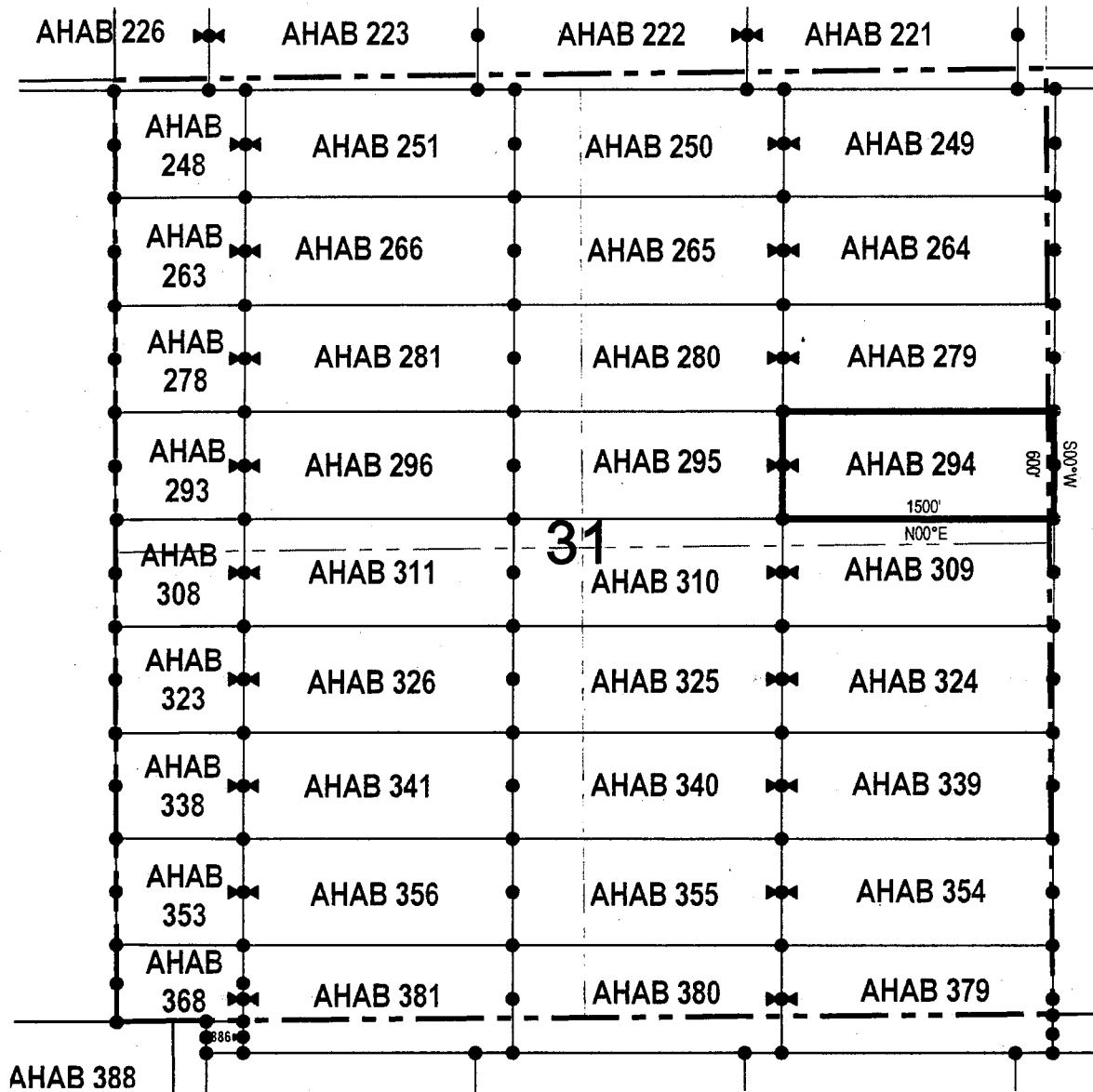


● Corner Posts ▲ Location Monuments Scale: 1"=1000'



1. The above map depicts the **AHAB 293** Lode Claim, which is located in the SW 1/4 of the NW 1/4 of Section 31, Township 4 South, Range 13 East, Gila & Salt River Base and Meridian, Pinal County, Arizona, Florence Mining District.
2. The type of corner and location monuments used are wood 2"x2"x48" posts and metal tags with location information written thereon.
3. The bearings and distances in degrees and feet between claim corners are as depicted on the above map.

LODE CLAIM LOCATION MAP

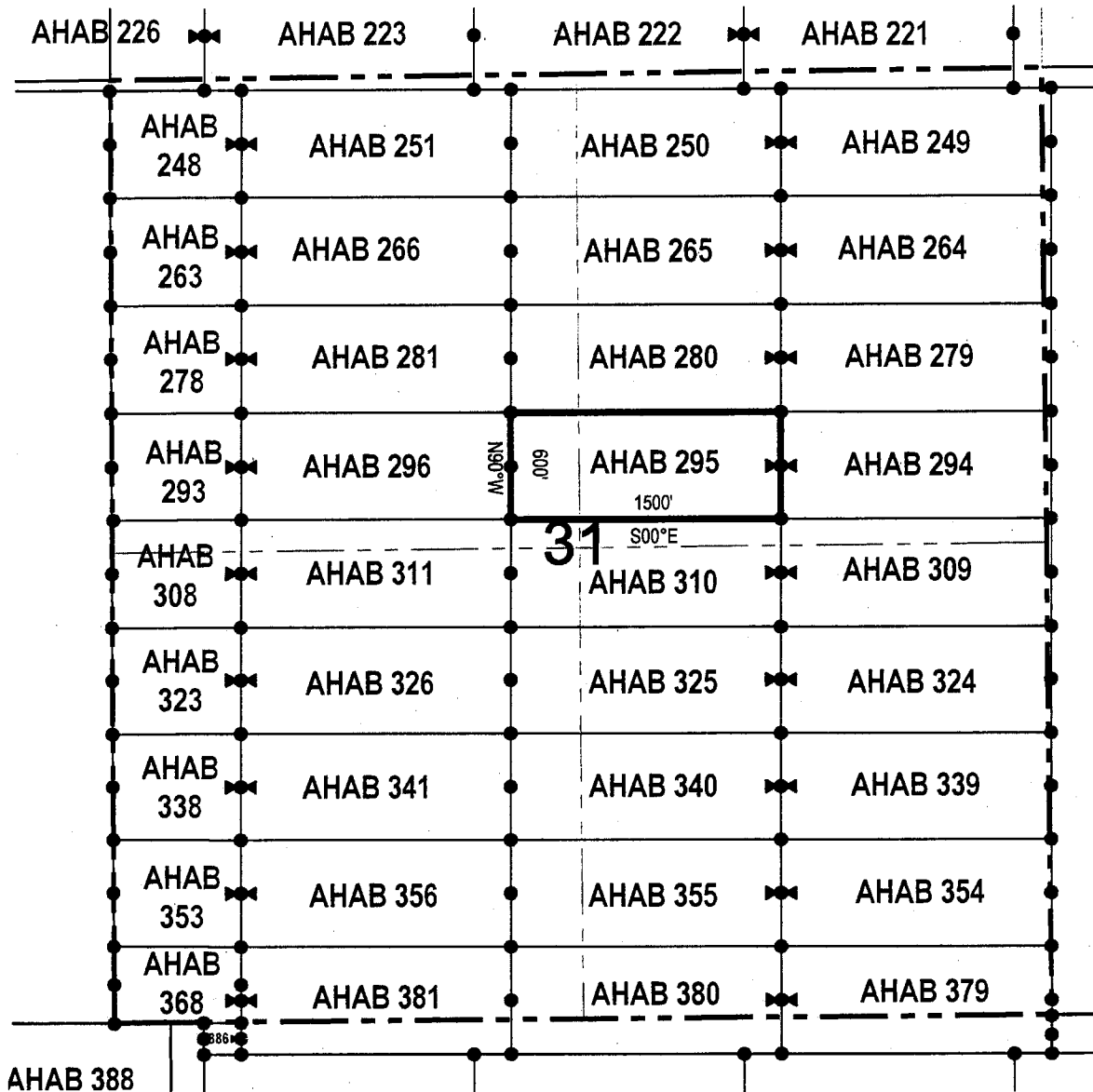


• Corner Posts ▲ Location Monuments Scale: 1"=1000'



1. The above map depicts the **AHAB 294** Lode Claim, which is located in the SW 1/4 and SE 1/4 of the NE 1/4 of Section 31, and SW 1/4 of the NW 1/4 of Section 32, Township 4 South, Range 13 East, Gila & Salt River Base and Meridian, Pinal County, Arizona, Florence Mining District.
2. The type of corner and location monuments used are wood 2"x2"x48" posts and metal tags with location information written thereon.
3. The bearings and distances in degrees and feet between claim corners are as depicted on the above map.

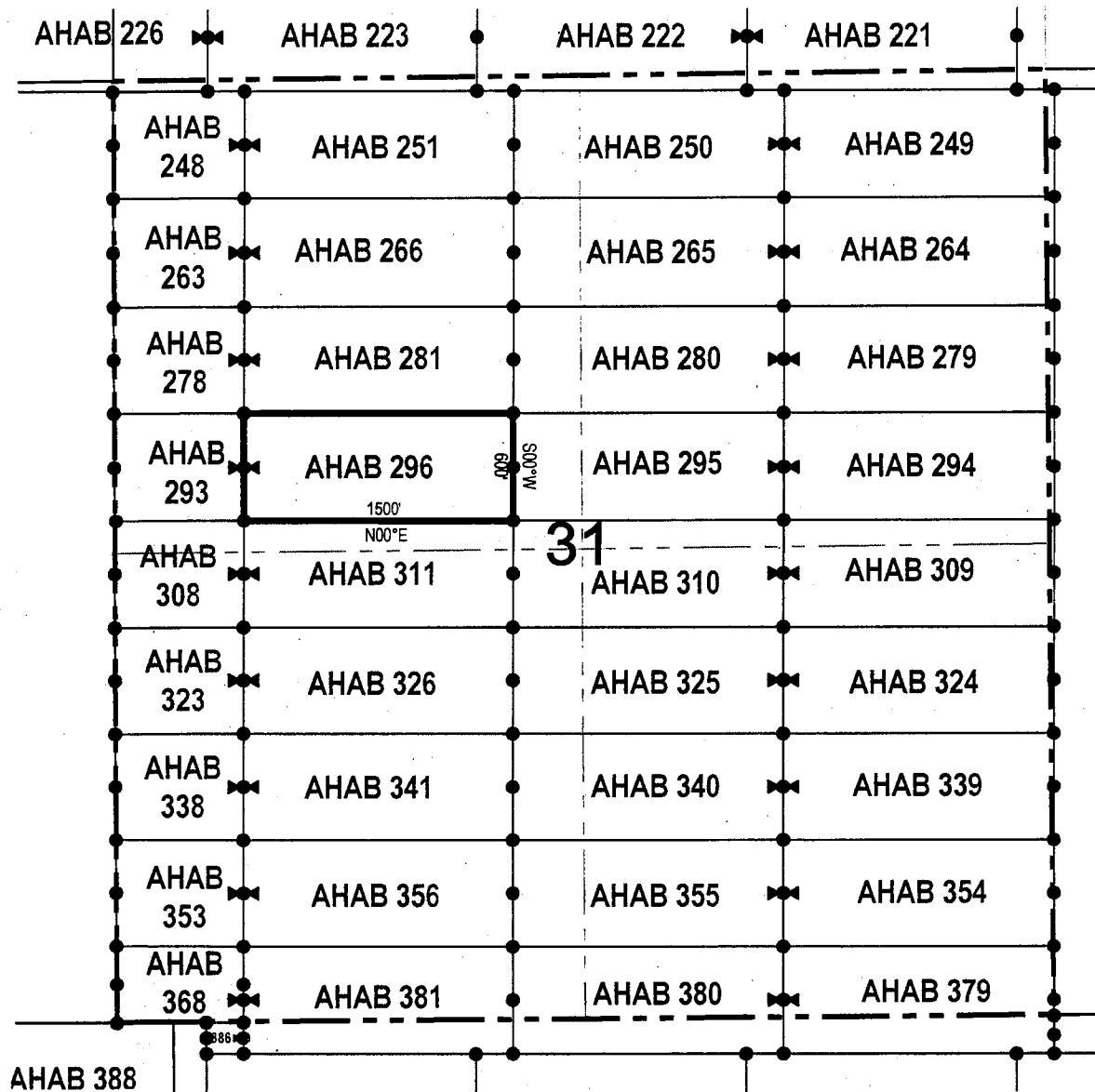
LODE CLAIM LOCATION MAP



● Corner Posts ▲ Location Monuments Scale: 1"=1000'

1. The above map depicts the **AHAB 295** Lode Claim, which is located in the SW 1/4 of the NE 1/4 and SE 1/4 of the NW 1/4 of Section 31, Township 4 South, Range 13 East, Gila & Salt River Base and Meridian, Pinal County, Arizona, Florence Mining District.
2. The type of corner and location monuments used are wood 2"x2"x48" posts and metal tags with location information written thereon.
3. The bearings and distances in degrees and feet between claim corners are as depicted on the above map.

LODE CLAIM LOCATION MAP

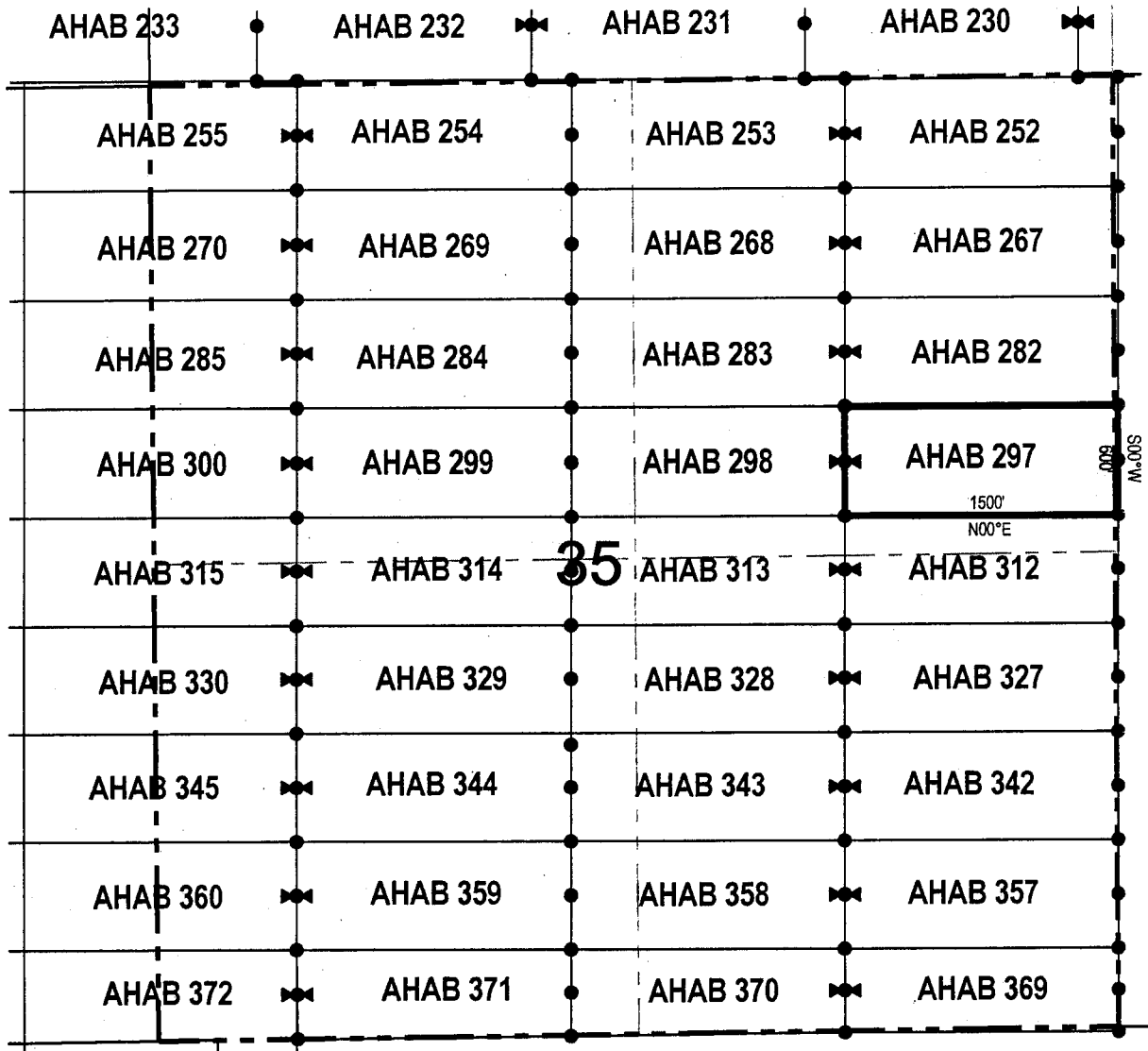


• Corner Posts ▲ Location Monuments Scale: 1"=1000'



1. The above map depicts the **AHAB 296** Lode Claim, which is located in the SW 1/4 and SE 1/4 of the NW 1/4 of Section 31, Township 4 South, Range 13 East, Gila & Salt River Base and Meridian, Pinal County, Arizona, Florence Mining District.
2. The type of corner and location monuments used are wood 2"x2"x48" posts and metal tags with location information written thereon.
3. The bearings and distances in degrees and feet between claim corners are as depicted on the above map.

LODE CLAIM LOCATION MAP

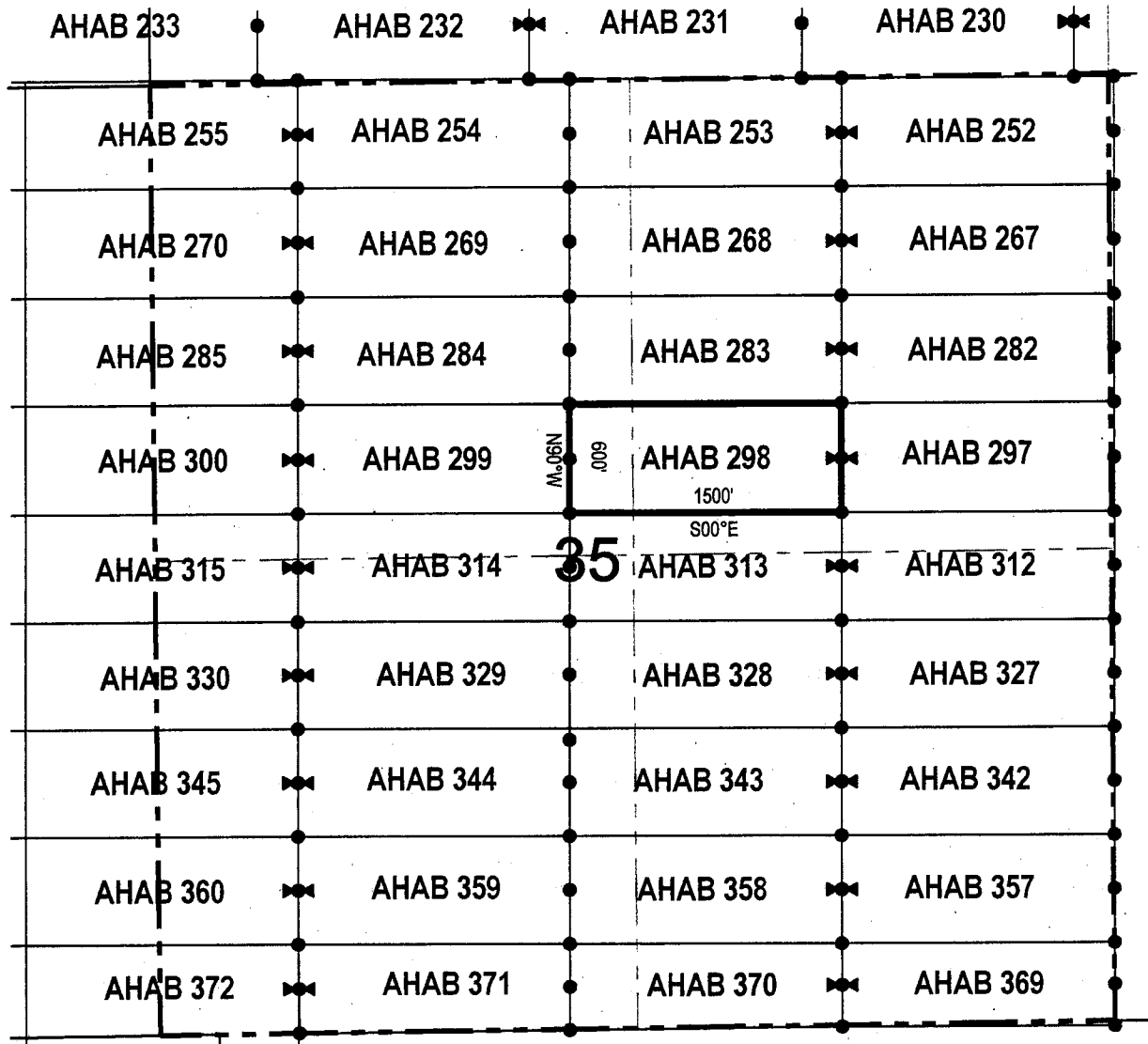


● Corner Posts ▲ Location Monuments Scale: 1"=1000'



1. The above map depicts the **AHAB 297** Lode Claim, which is located in the SW 1/4 and SE 1/4 of the NE 1/4 of Section 35, Township 4 South, Range 12 East, Gila & Salt River Base and Meridian, Pinal County, Arizona, Florence Mining District.
2. The type of corner and location monuments used are wood 2"x2"x48" posts and metal tags with location information written thereon.
3. The bearings and distances in degrees and feet between claim corners are as depicted on the above map.

LODE CLAIM LOCATION MAP



● Corner Posts

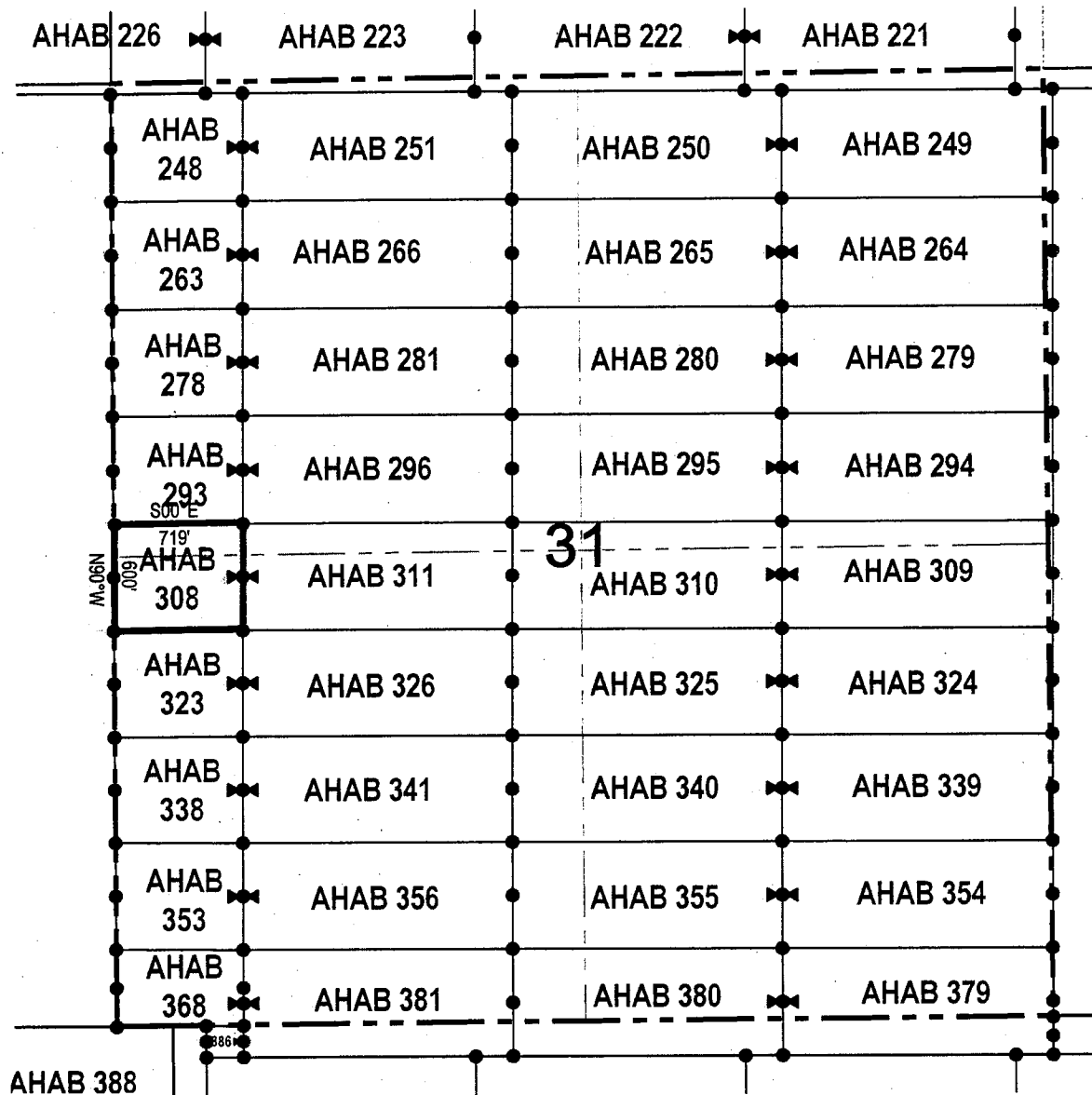
▲ Location Monuments

Scale: 1"=1000'



1. The above map depicts the **AHAB 298** Lode Claim, which is located in the SW 1/4 of the NE 1/4 and SE 1/4 of the NW 1/4 of Section 35, Township 4 South, Range 12 East, Gila & Salt River Base and Meridian, Pinal County, Arizona, Florence Mining District.
2. The type of corner and location monuments used are wood 2"x2"x48" posts and metal tags with location information written thereon.
3. The bearings and distances in degrees and feet between claim corners are as depicted on the above map.

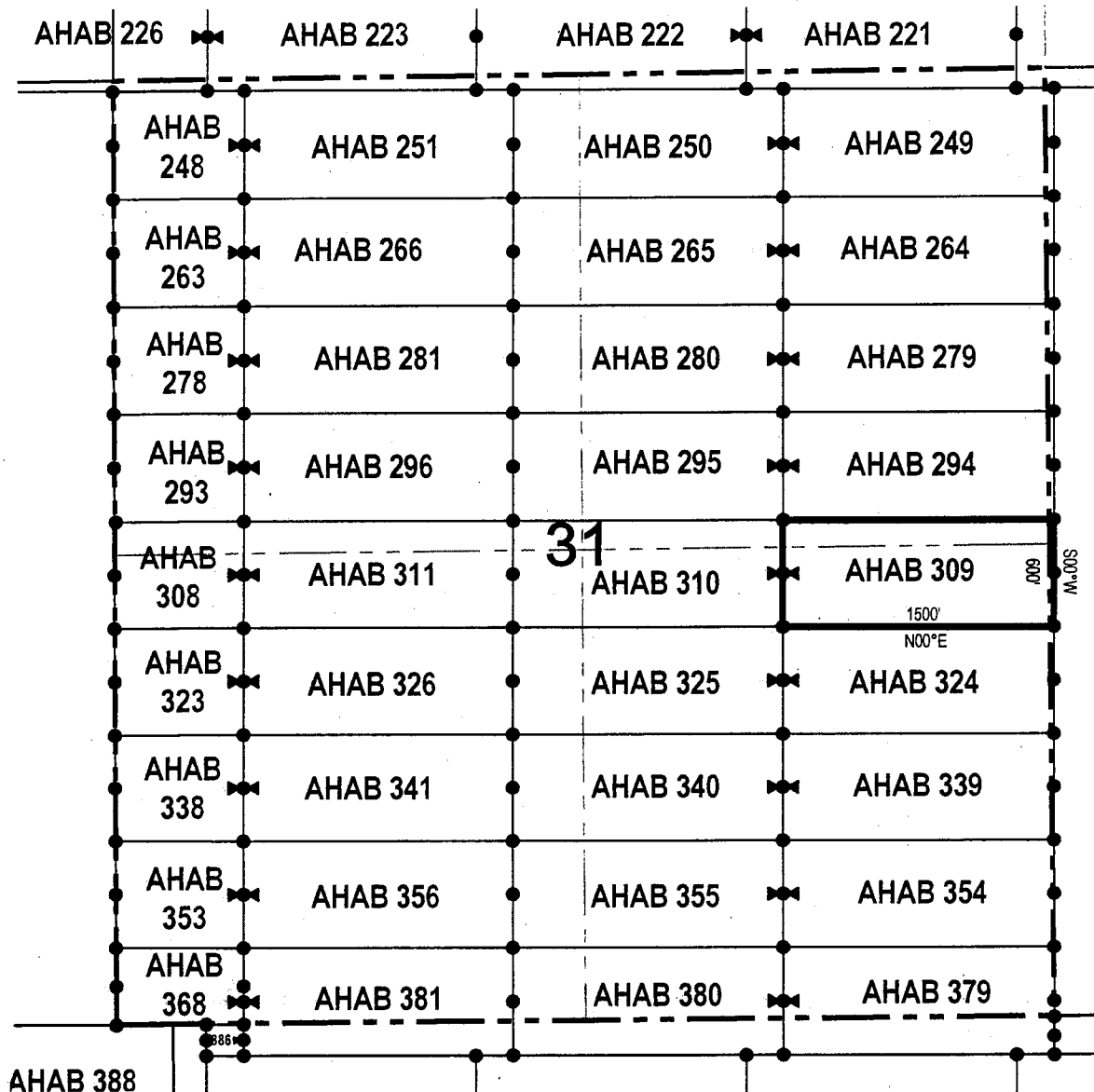
LODE CLAIM LOCATION MAP



• Corner Posts ▲ Location Monuments Scale: 1"=1000'

1. The above map depicts the **AHAB 308** Lode Claim, which is located in the NW 1/4 of the SW 1/4 and SW 1/4 of the NW 1/4 of Section 31, Township 4 South, Range 13 East, Gila & Salt River Base and Meridian, Pinal County, Arizona, Florence Mining District.
2. The type of corner and location monuments used are wood 2"x2"x48" posts and metal tags with location information written thereon.
3. The bearings and distances in degrees and feet between claim corners are as depicted on the above map.

LODE CLAIM LOCATION MAP

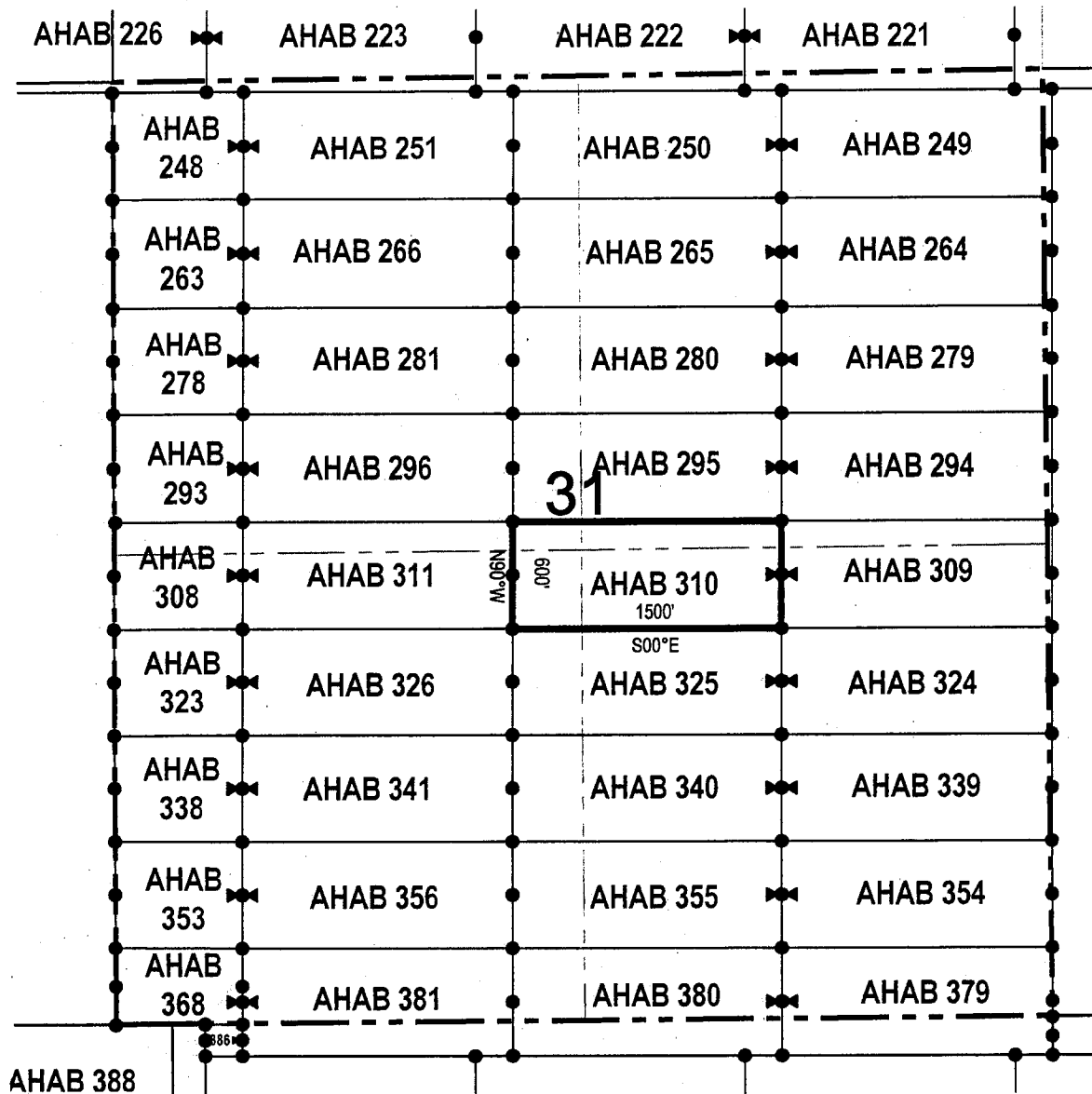


• Corner Posts ▲ Location Monuments Scale: 1"=1000'



1. The above map depicts the **AHAB 309** Lode Claim, which is located in the NW 1/4 and NE 1/4 of the SE 1/4 and SE 1/4 and SW 1/4 of the NE 1/4 of Section 31, and NW 1/4 of the SW 1/4 and SW 1/4 of the NW 1/4 of Section 32, Township 4 South, Range 13 East, Gila & Salt River Base and Meridian, Pinal County, Arizona, Florence Mining District.
2. The type of corner and location monuments used are wood 2"x2"x48" posts and metal tags with location information written thereon.
3. The bearings and distances in degrees and feet between claim corners are as depicted on the above map.

LODE CLAIM LOCATION MAP



● Corner Posts ▲ Location Monuments Scale: 1"=1000'



1. The above map depicts the **AHAB 310** Lode Claim, which is located in the NW 1/4 of the SE 1/4, SW 1/4 of the NE 1/4, SE 1/4 of the NW 1/4 and NE 1/4 of the SW 1/4 of Section 31, Township 4 South, Range 13 East, Gila & Salt River Base and Meridian, Pinal County, Arizona, Florence Mining District.
2. The type of corner and location monuments used are wood 2"x2"x48" posts and metal tags with location information written thereon.
3. The bearings and distances in degrees and feet between claim corners are as depicted on the above map.

When recorded return to:

Resolution Copper Mining LLC
P.O. Box 1944
Superior, AZ 85723

LOCATION NOTICE FOR LODE MINING CLAIM

NOTICE IS HEREBY GIVEN that the AHAB 311

_____ lode mining claim has been located
by Resolution Copper Mining LLC whose current mailing
address is P.O. Box 1944

Superior AZ 85273

RECEIVED
BLM AZ STATE OFFICE
2017 OCT 23 A 9:45
PHOENIX, ARIZONA

The general course of this claim is east / west and it is situated in Pinal
County, Arizona. This claim is 1500 feet in length and 600 feet in width. This claim runs
from the location monument on which this location notice is posted approximately 10 feet in a
westerly direction to the west end line and 1490 feet in a easterly direction to the
east end line. This claim is marked by six monuments, one at each corner and one at the center of each
end line of the claim.

The location monument on which this notice is posted is situated within Section 31, Township 4
South, Range 13 East, Gila Salt River Base and Meridian, Arizona and this claim encompasses portions
of the following quarter section (s), section (s), Township (s) and Range (s) NW 1/4 and NE 1/4 of the SW 1/4,
and SE 1/4 and SW 1/4 of the NW 1/4 of Section 31, Township 4 South, Range 13 East, Gila & Salt River Base and
Meridian, Pinal County, Arizona, Florence Mining District.

The locality of this claim with reference to some natural object or permanent monument and additional information
(if any) concerning its locality are as follows: 2825 feet north and 2203 feet east of the southwest corner of
Section 31, Township 4 South, Range 13 East, to the northeast corner of the claim.

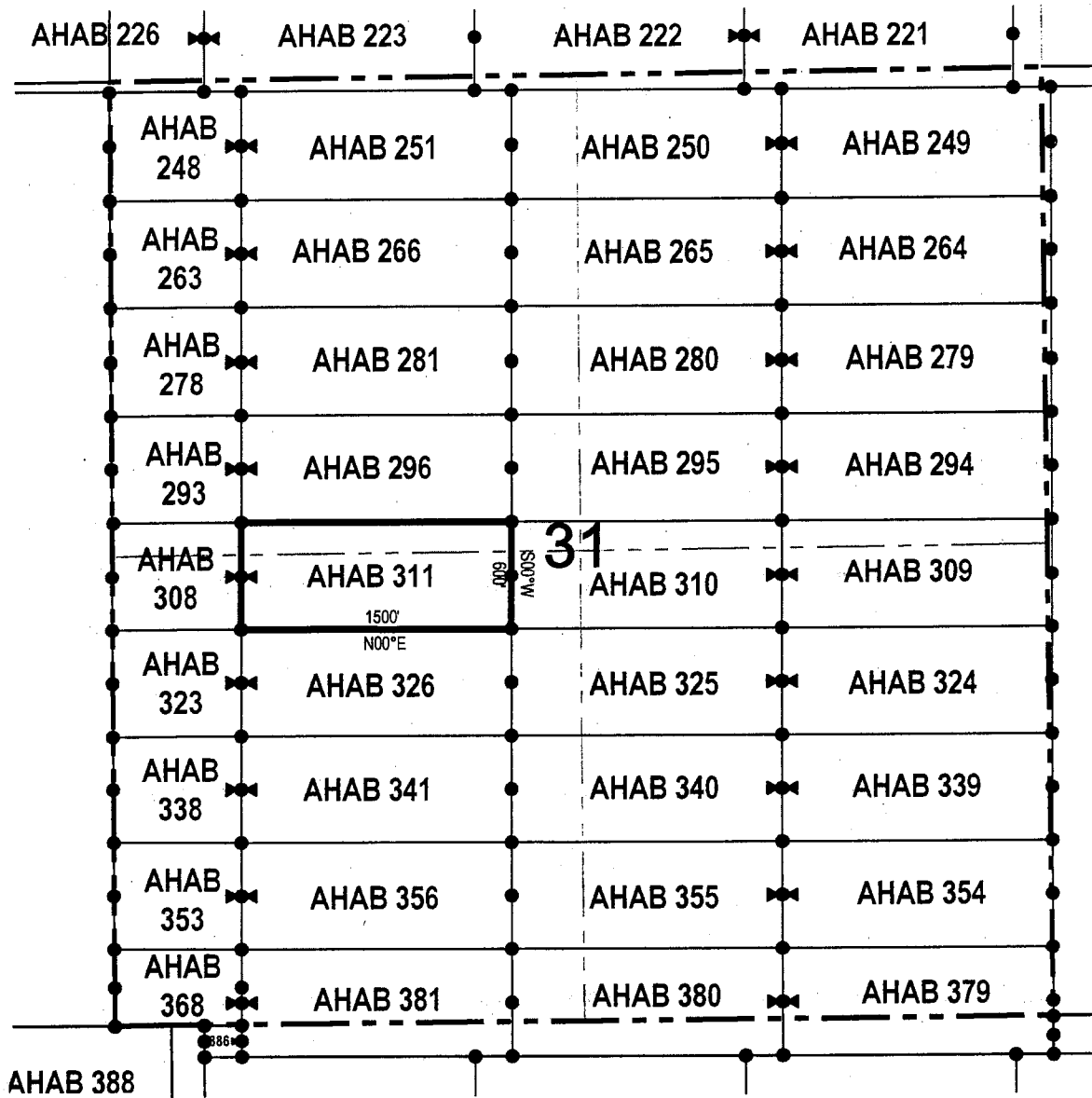
DATED AND POSTED on the ground this 26 day of Sept, 2017.

LOCATOR (s) Resolution Copper Mining LLC AGENT: T. Robert Breen /
P.O. Box 1944
Superior, Arizona 85273



AMC446189

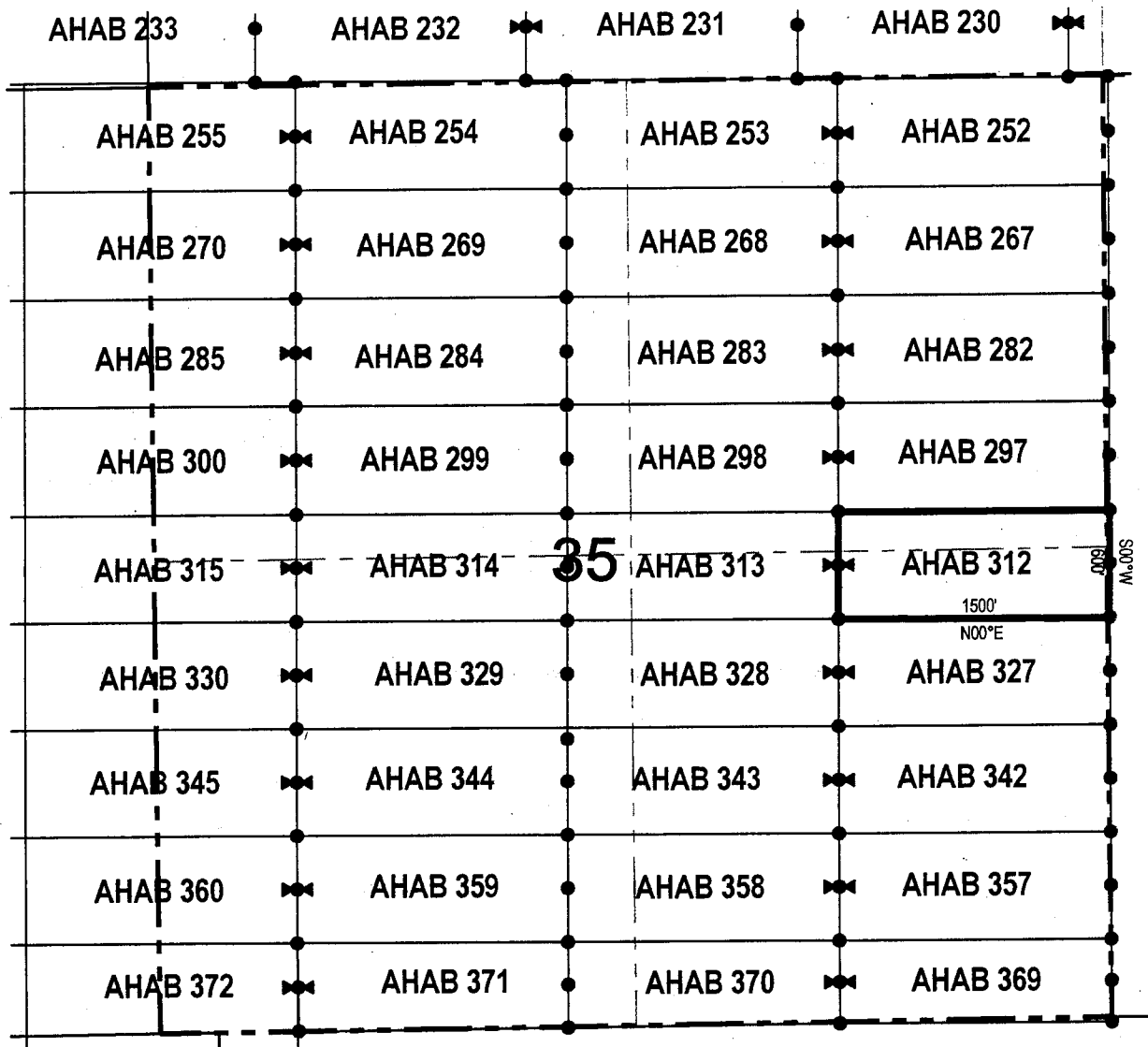
LODE CLAIM LOCATION MAP



● Corner Posts ▲ Location Monuments Scale: 1"=1000'

1. The above map depicts the **AHAB 311** Lode Claim, which is located in the NW 1/4 and NE 1/4 of the SW 1/4, and SE 1/4 and SW 1/4 of the NW 1/4 of Section 31, Township 4 South, Range 13 East, Gila & Salt River Base and Meridian, Pinal County, Arizona, Florence Mining District.
2. The type of corner and location monuments used are wood 2"x2"x48" posts and metal tags with location information written thereon.
3. The bearings and distances in degrees and feet between claim corners are as depicted on the above map.

LODE CLAIM LOCATION MAP



● Corner Posts ▲ Location Monuments Scale: 1"=1000'



1. The above map depicts the **AHAB 312** Lode Claim, which is located in the NW 1/4 and NE 1/4 of the SE 1/4, and SE 1/4 and SW 1/4 of the NE 1/4 of Section 35, Township 4 South, Range 12 East, Gila & Salt River Base and Meridian, Pinal County, Arizona, Florence Mining District.
2. The type of corner and location monuments used are wood 2"x2"x48" posts and metal tags with location information written thereon.
3. The bearings and distances in degrees and feet between claim corners are as depicted on the above map.

When recorded return to:

Resolution Copper Mining LLC
P.O. Box 1944
Superior, AZ 85723

LOCATION NOTICE FOR LODE MINING CLAIM

NOTICE IS HEREBY GIVEN that the AHAB 313

_____ lode mining claim has been located
by Resolution Copper Mining LLC whose current mailing
address is P.O. Box 1944
Superior AZ 85273

RECEIVED
BLM AZ STATE OFFICE
2017 OCT 23 A 9:36
PHOENIX, ARIZONA

The general course of this claim is east / west and it is situated in Pinal
County, Arizona. This claim is 1500 feet in length and 600 feet in width. This claim runs
from the location monument on which this location notice is posted approximately 1490 feet in a
westerly direction to the west end line and 10 feet in a easterly direction to the
east end line. This claim is marked by six monuments, one at each corner and one at the center of each
end line of the claim.

The location monument on which this notice is posted is situated within Section 35, Township 4
South, Range 12 East, Gila Salt River Base and Meridian, Arizona and this claim encompasses portions
of the following quarter section (s), section (s), Township (s) and Range (s) NW 1/4 of the SE 1/4, SW 1/4 of the
NE 1/4, SE 1/4 of the NW 1/4 and NE 1/4 of the SW 1/4 of Section 35, Township 4 South, Range 12 East, Gila & Salt
River Base and Meridian, Pinal County, Arizona, Florence Mining District.

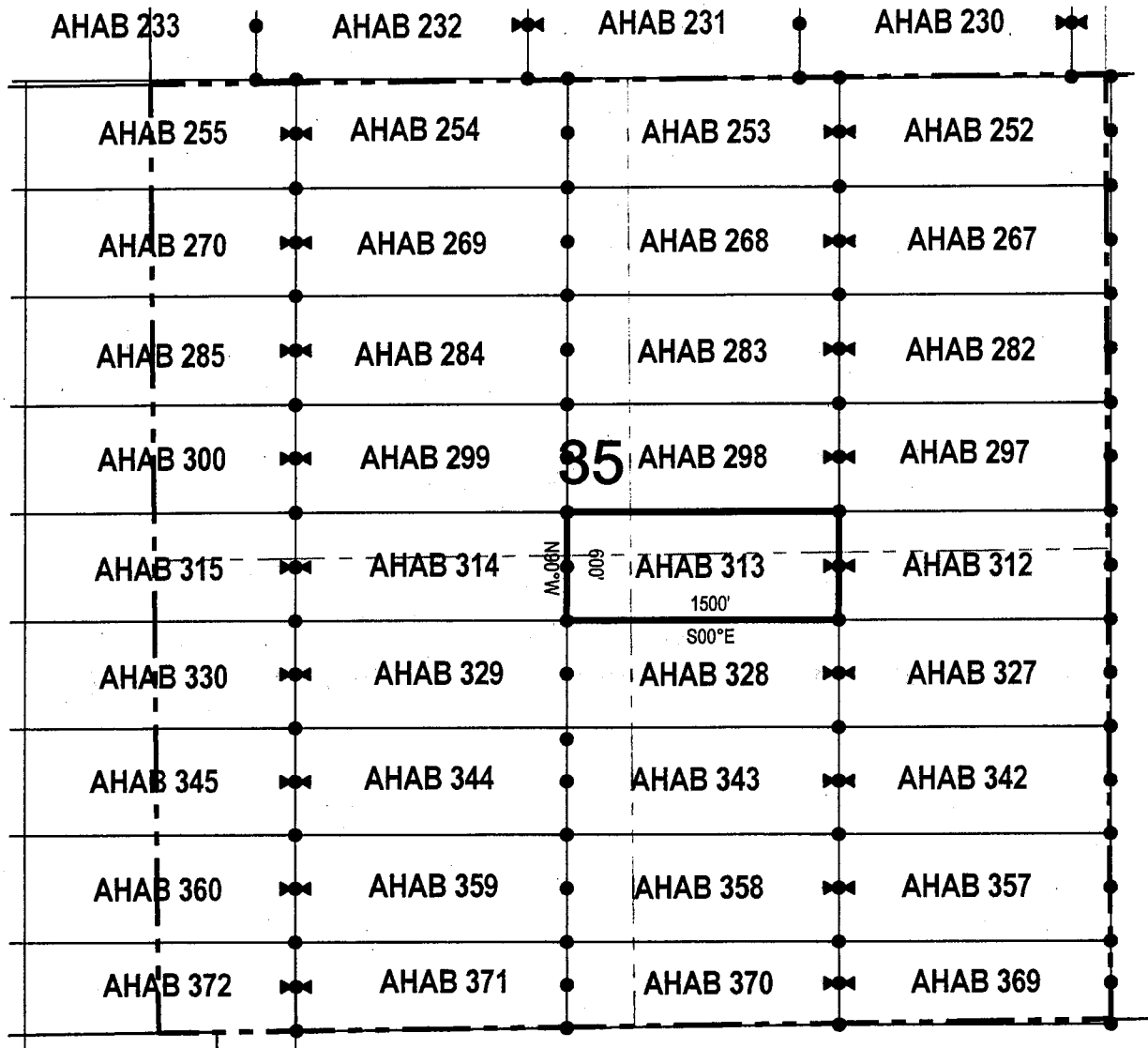
The locality of this claim with reference to some natural object or permanent monument and additional information
(if any) concerning its locality are as follows: 2824 feet north and 6782 feet west of the southwest corner of
Section 31, Township 4 South, Range 13 East, to the northeast corner of the claim.

DATED AND POSTED on the ground this 02 day of October, 2017

LOCATOR (s) Resolution Copper Mining LLC AGENT: T. Robert Breen /
P.O. Box 1944
Superior, Arizona 85273

AMC446191

LODE CLAIM LOCATION MAP



● Corner Posts ▲ Location Monuments Scale: 1"=1000'



1. The above map depicts the **AHAB 313** Lode Claim, which is located in the NW 1/4 of the SE 1/4, SW 1/4 of the NE 1/4, SE 1/4 of the NW 1/4 and NE 1/4 of the SW 1/4 of Section 35, Township 4 South, Range 12 East, Gila & Salt River Base and Meridian, Pinal County, Arizona, Florence Mining District.
2. The type of corner and location monuments used are wood 2"x2"x48" posts and metal tags with location information written thereon.
3. The bearings and distances in degrees and feet between claim corners are as depicted on the above map.

When recorded return to:
Resolution Copper Mining LLC
P.O. Box 1944
Superior, AZ 85723

LOCATION NOTICE FOR LODE MINING CLAIM

NOTICE IS HEREBY GIVEN that the AHAB 323
_____ lode mining claim has been located
by Resolution Copper Mining LLC whose current mailing
address is P.O. Box 1944
Superior AZ 85273

RECEIVED
BLM AZ STATE OFFICE
2017 OCT 23 A 9:45
PHOENIX, ARIZONA

AMC 446192

The general course of this claim is east / west and it is situated in Pinal

County, Arizona. This claim is 716 feet in length and 600 feet in width. This claim runs
from the location monument on which this location notice is posted approximately 706 feet in a
westerly direction to the west end line and 10 feet in a easterly direction to the
east end line. This claim is marked by six monuments, one at each corner and one at the center of each
end line of the claim.

The location monument on which this notice is posted is situated within Section 31, Township 4
South, Range 13 East, Gila Salt River Base and Meridian, Arizona and this claim encompasses portions
of the following quarter section (s), section (s), Township (s) and Range (s) NW 1/4 of the SW 1/4 of Section 31,
Township 4 South, Range 13 East, Gila & Salt River Base and Meridian, Pinal County, Arizona, Florence Mining District.

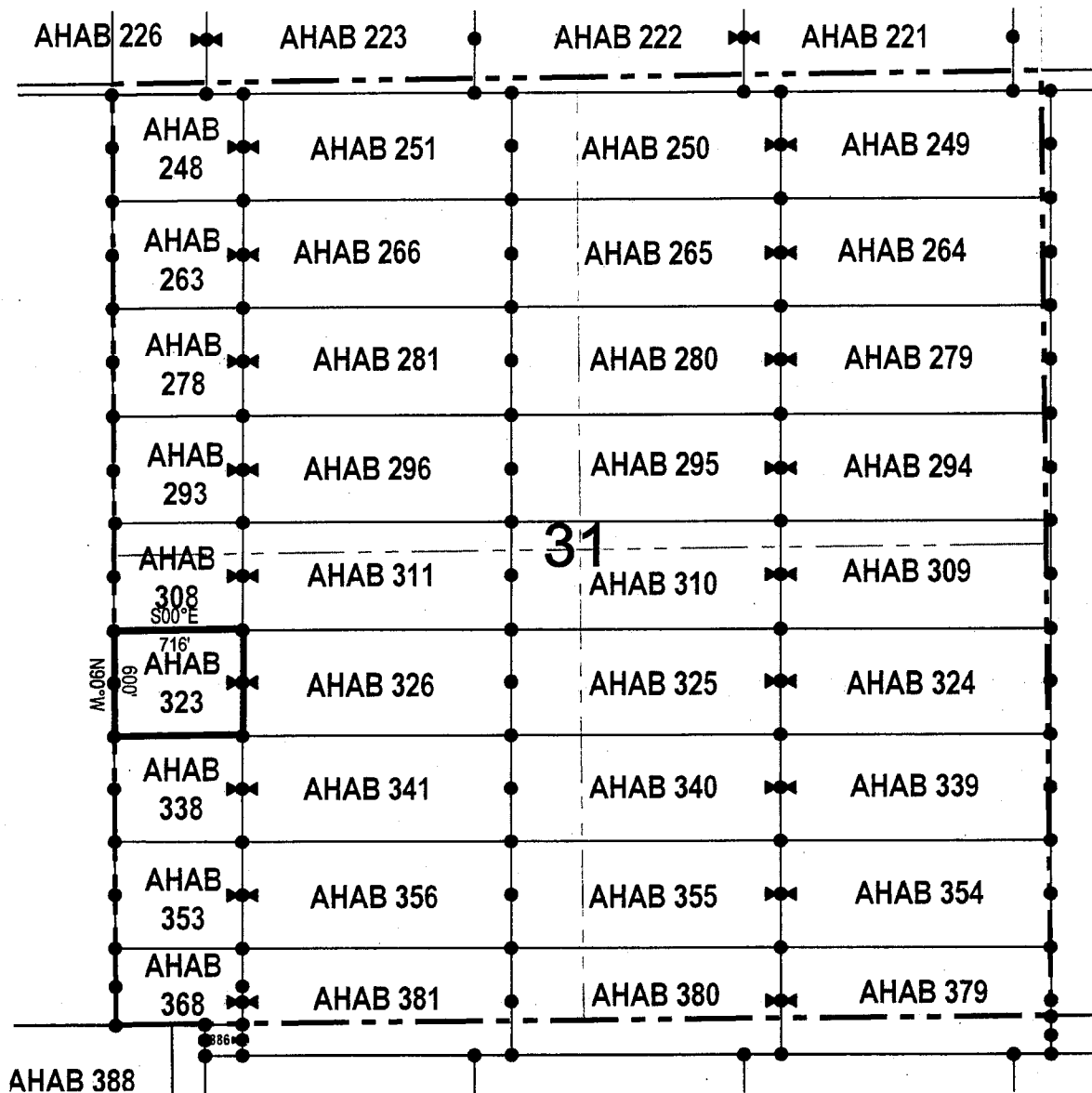
The locality of this claim with reference to some natural object or permanent monument and additional information
(if any) concerning its locality are as follows: 2225 feet north and 703 feet east of the southwest corner of Section
31, Township 4 South, Range 13 East, to the northeast corner of the claim.

DATED AND POSTED on the ground this 26 day of Sept., 2017.

LOCATOR (s) Resolution Copper Mining LLC AGENT: T. Robert Breen /
P.O. Box 1944
Superior, Arizona 85273



LODE CLAIM LOCATION MAP



• Corner Posts ▲ Location Monuments Scale: 1"=1000'




1. The above map depicts the **AHAB 323** Lode Claim, which is located in the NW 1/4 of the SW 1/4 of Section 31, Township 4 South, Range 13 East, Gila & Salt River Base and Meridian, Pinal County, Arizona, Florence Mining District.
2. The type of corner and location monuments used are wood 2"x2"x48" posts and metal tags with location information written thereon.
3. The bearings and distances in degrees and feet between claim corners are as depicted on the above map.

When recorded return to:
 Resolution Copper Mining LLC
 P.O. Box 1944
 Superior, AZ 85723

LOCATION NOTICE FOR LODE MINING CLAIM


NOTICE IS HEREBY GIVEN that the AHAB 324
 _____ lode mining claim has been located
 by Resolution Copper Mining LLC whose current mailing
 address is P.O. Box 1944

Superior AZ 85273



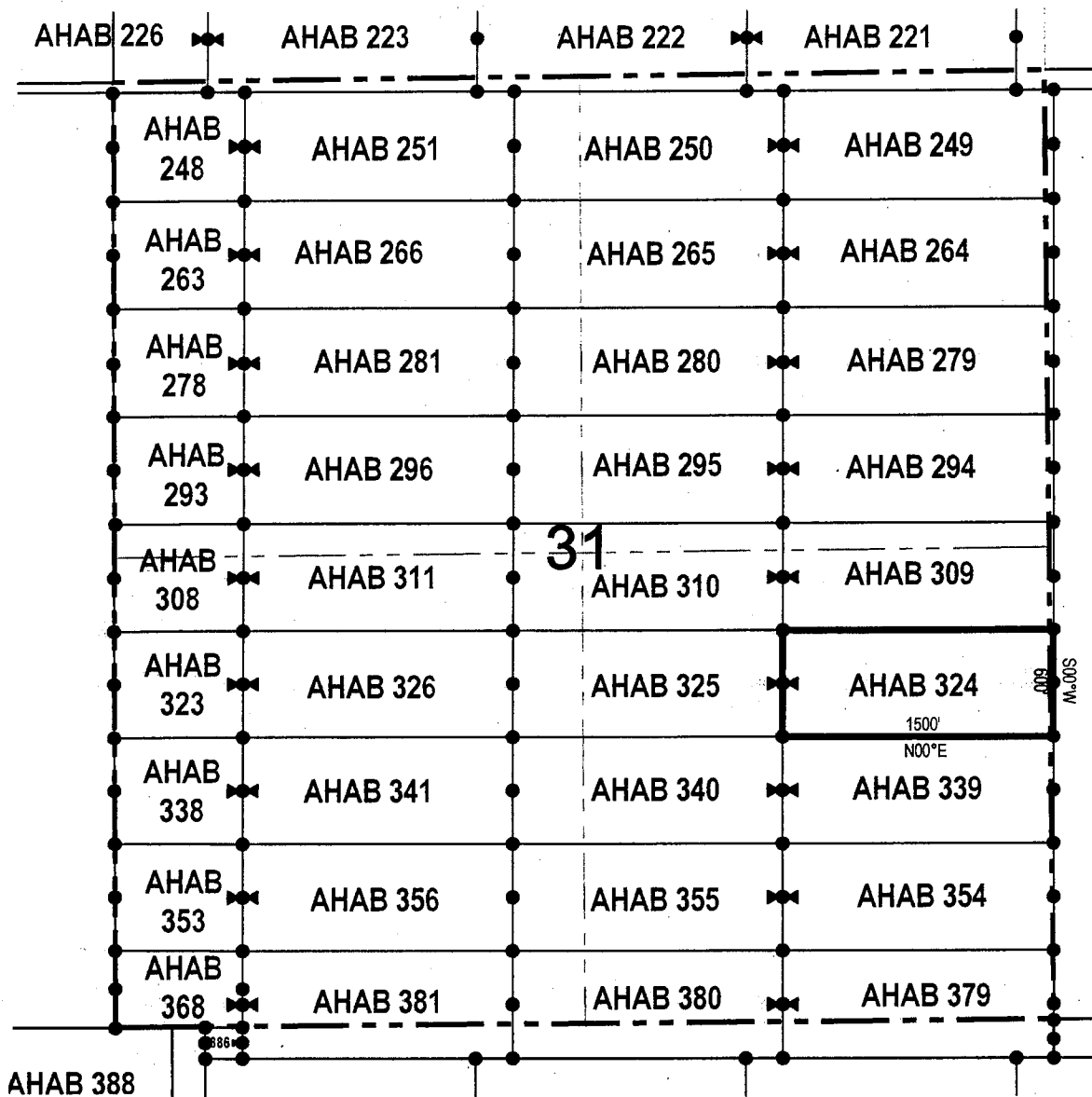
The general course of this claim is east / west and it is situated in Pinal County, Arizona. This claim is 1500 feet in length and 600 feet in width. This claim runs from the location monument on which this location notice is posted approximately 10 feet in a westerly direction to the west end line and 1490 feet in a easterly direction to the east end line. This claim is marked by six monuments, one at each corner and one at the center of each end line of the claim.
 The location monument on which this notice is posted is situated within Section 31, Township 4 South, Range 13 East, Gila Salt River Base and Meridian, Arizona and this claim encompasses portions of the following quarter section (s), section (s), Township (s) and Range (s) NW 1/4 and NE 1/4 of the SE 1/4 of Section 31, Township 4 South, Range 13 East, Gila & Salt River Base and Meridian, Pinal County, Arizona, Florence Mining District.

The locality of this claim with reference to some natural object or permanent monument and additional information (if any) concerning its locality are as follows: 2225 feet north and 5203 feet east of the southwest corner of Section 31, Township 4 South, Range 13 East, to the northeast corner of the claim.

DATED AND POSTED on the ground this 23 day of Sept, 2017.
 LOCATOR (s) Resolution Copper Mining LLC AGENT: T. Robert Breen / 
P.O. Box 1944
Superior, Arizona 85273

AMC 446193

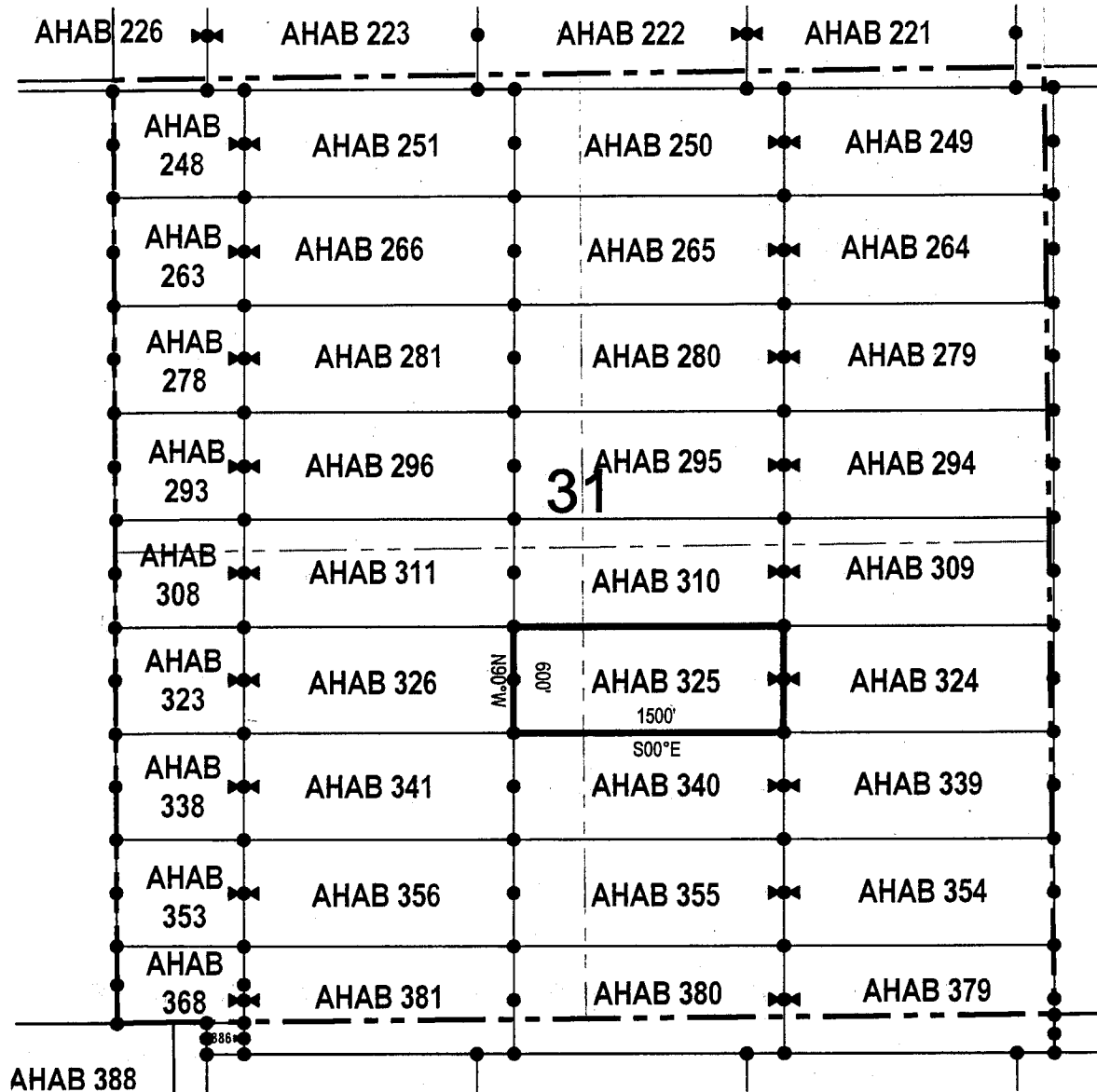
LODE CLAIM LOCATION MAP



Corner Posts
 Location Monuments
 Scale: 1"=1000'

1. The above map depicts the **AHAB 324** Lode Claim, which is located in the NW 1/4 and NE 1/4 of the SE 1/4 of Section 31, Township 4 South, Range 13 East, Gila & Salt River Base and Meridian, Pinal County, Arizona, Florence Mining District.
2. The type of corner and location monuments used are wood 2"x2"x48" posts and metal tags with location information written thereon.
3. The bearings and distances in degrees and feet between claim corners are as depicted on the above map.

LODE CLAIM LOCATION MAP

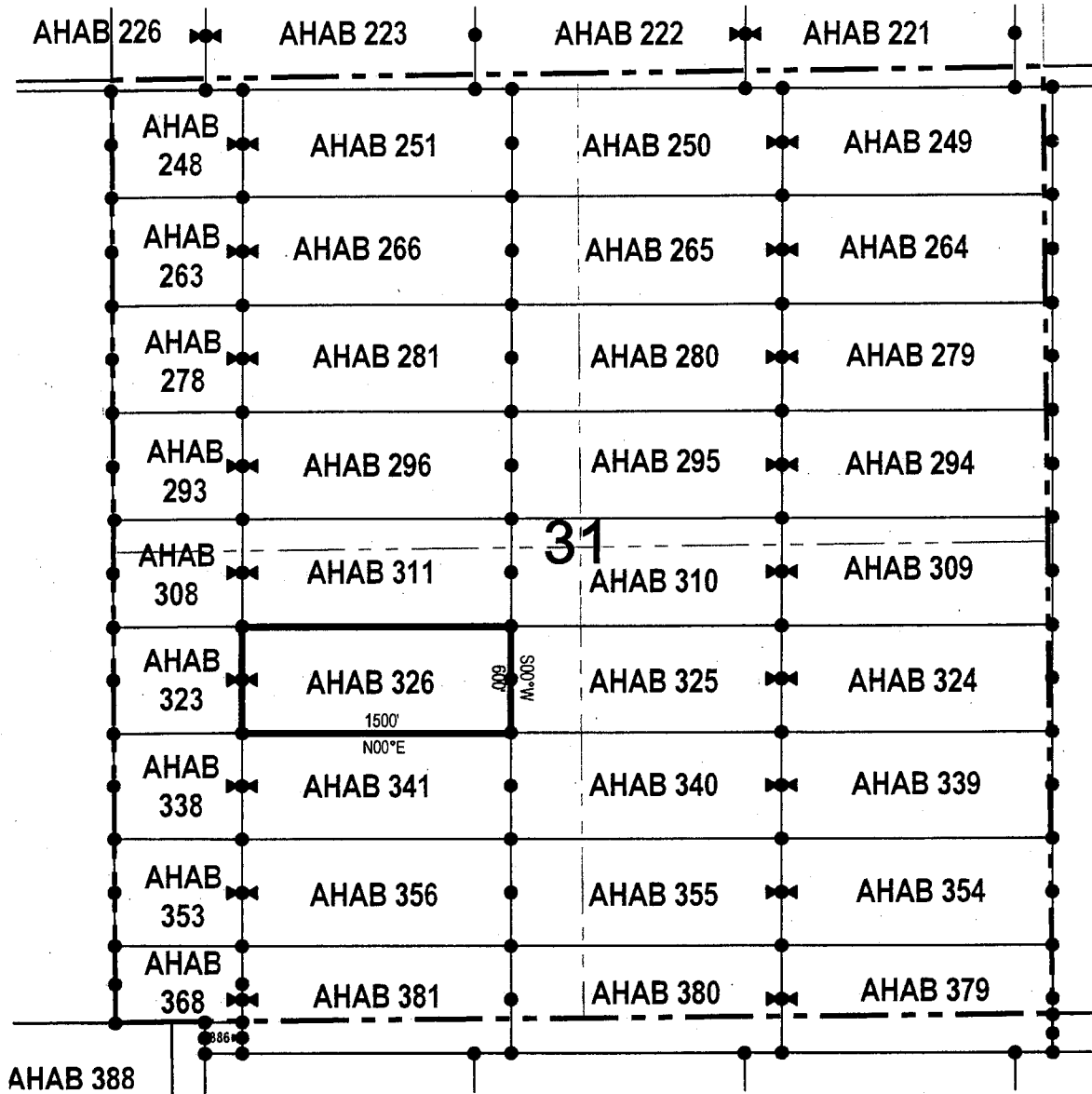


• Corner Posts ▲ Location Monuments Scale: 1"=1000'



1. The above map depicts the **AHAB 325** Lode Claim, which is located in the NW 1/4 of the SE 1/4 and NE 1/4 of the SW 1/4 of Section 31, Township 4 South, Range 13 East, Gila & Salt River Base and Meridian, Pinal County, Arizona, Florence Mining District.
2. The type of corner and location monuments used are wood 2"x2"x48" posts and metal tags with location information written thereon.
3. The bearings and distances in degrees and feet between claim corners are as depicted on the above map.

LODE CLAIM LOCATION MAP



● Corner Posts ▲ Location Monuments Scale: 1"=1000'



1. The above map depicts the **AHAB 326** Lode Claim, which is located in the NW 1/4 and NE 1/4 of the SW 1/4 of Section 31, Township 4 South, Range 13 East, Gila & Salt River Base and Meridian, Pinal County, Arizona, Florence Mining District.
2. The type of corner and location monuments used are wood 2"x2"x48" posts and metal tags with location information written thereon.
3. The bearings and distances in degrees and feet between claim corners are as depicted on the above map.

When recorded return to:
 Resolution Copper Mining LLC
 P.O. Box 1944
 Superior, AZ 85723

LOCATION NOTICE FOR LODE MINING CLAIM

NOTICE IS HEREBY GIVEN that the AHAB 327
 _____ lode mining claim has been located
 by Resolution Copper Mining LLC whose current mailing
 address is P.O. Box 1944
Superior AZ 85273

RECEIVED
 BLM
 AZ STATE OFFICE
 2017 OCT 23 A 9:36
 PHOENIX, ARIZONA

The general course of this claim is east / west and it is situated in Pinal
 County, Arizona. This claim is 1500 feet in length and 600 feet in width. This claim runs
 from the location monument on which this location notice is posted approximately 10 feet in a
westerly direction to the west end line and 1490 feet in a easterly direction to the
east end line. This claim is marked by six monuments, one at each corner and one at the center of each
 end line of the claim.

The location monument on which this notice is posted is situated within Section 35, Township 4
South, Range 12 East, Gila Salt River Base and Meridian, Arizona and this claim encompasses portions
 of the following quarter section (s), section (s), Township (s) and Range (s) NW 1/4 and NE 1/4 of the SE 1/4 of
Section 35, Township 4 South, Range 12 East, Gila & Salt River Base and Meridian, Pinal County, Arizona, Florence
Mining District.

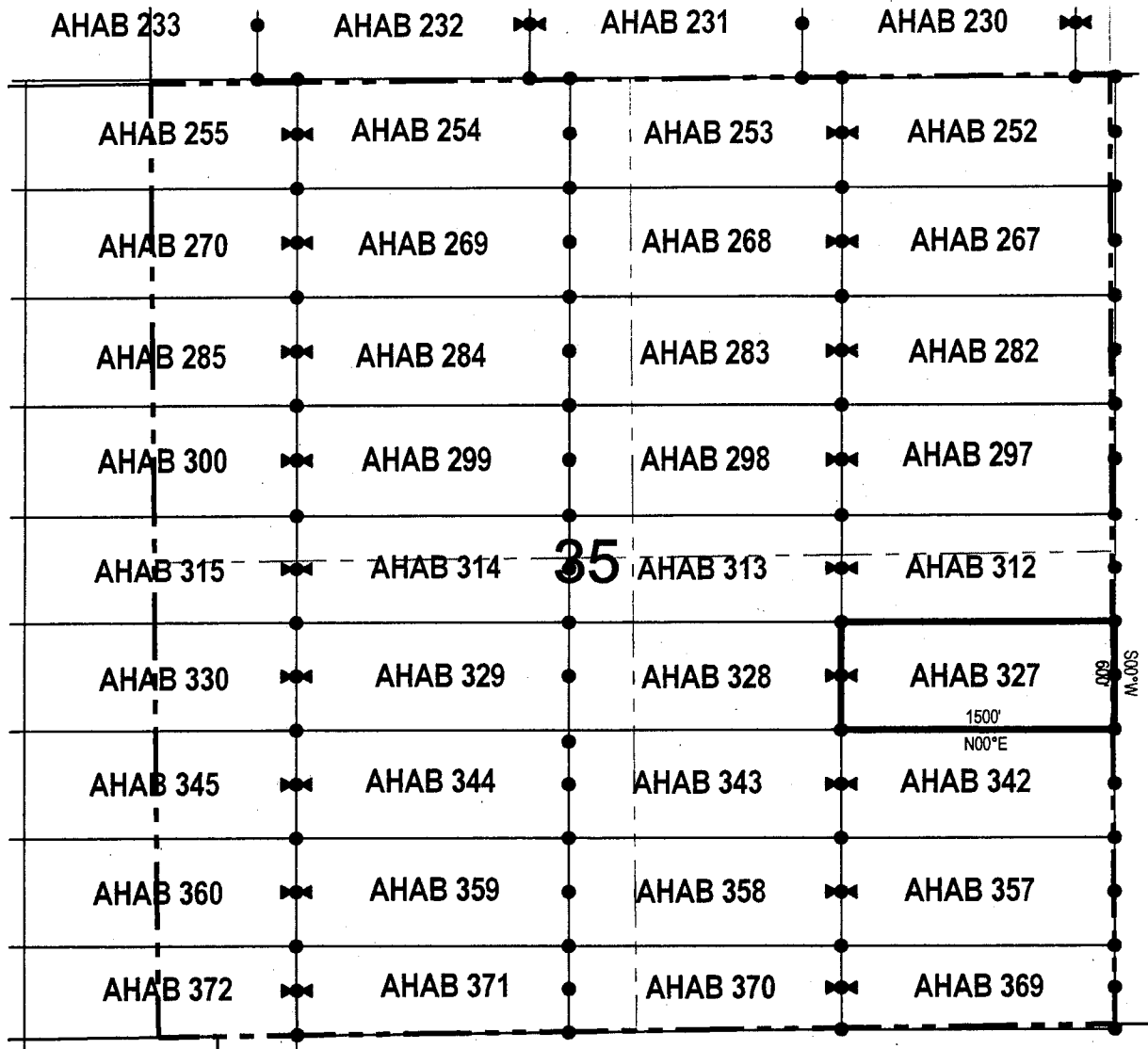
The locality of this claim with reference to some natural object or permanent monument and additional information
 (if any) concerning its locality are as follows: 2224 feet north and 5282 feet west of the southwest corner of
Section 31, Township 4 South, Range 13 East, to the northeast corner of the claim.

DATED AND POSTED on the ground this 02 day of October, 2017

LOCATOR (s) Resolution Copper Mining LLC AGENT: T. Robert Breen /
P.O. Box 1944
Superior, Arizona 85273

AMC 446196

LODE CLAIM LOCATION MAP



● Corner Posts ▲ Location Monuments Scale: 1"=1000'



1. The above map depicts the **AHAB 327** Lode Claim, which is located in the NW 1/4 and NE 1/4 of the SE 1/4 of Section 35, Township 4 South, Range 12 East, Gila & Salt River Base and Meridian, Pinal County, Arizona, Florence Mining District.
2. The type of corner and location monuments used are wood 2"x2"x48" posts and metal tags with location information written thereon.
3. The bearings and distances in degrees and feet between claim corners are as depicted on the above map.

When recorded return to:
 Resolution Copper Mining LLC
 P.O. Box 1944
 Superior, AZ 85723

LOCATION NOTICE FOR LODE MINING CLAIM

NOTICE IS HEREBY GIVEN that the AHAB 328
 _____ lode mining claim has been located
 by Resolution Copper Mining LLC whose current mailing
 address is P.O. Box 1944
Superior AZ 85273

RECEIVED
 BLN AZ STATE OFFICE
 2017 OCT 23 A 9:36
 PHOENIX, ARIZONA

The general course of this claim is east / west and it is situated in Pinal
 County, Arizona. This claim is 1500 feet in length and 600 feet in width. This claim runs
 from the location monument on which this location notice is posted approximately 1490 feet in a
westerly direction to the west end line and 10 feet in a easterly direction to the
east end line. This claim is marked by six monuments, one at each corner and one at the center of each
 end line of the claim.

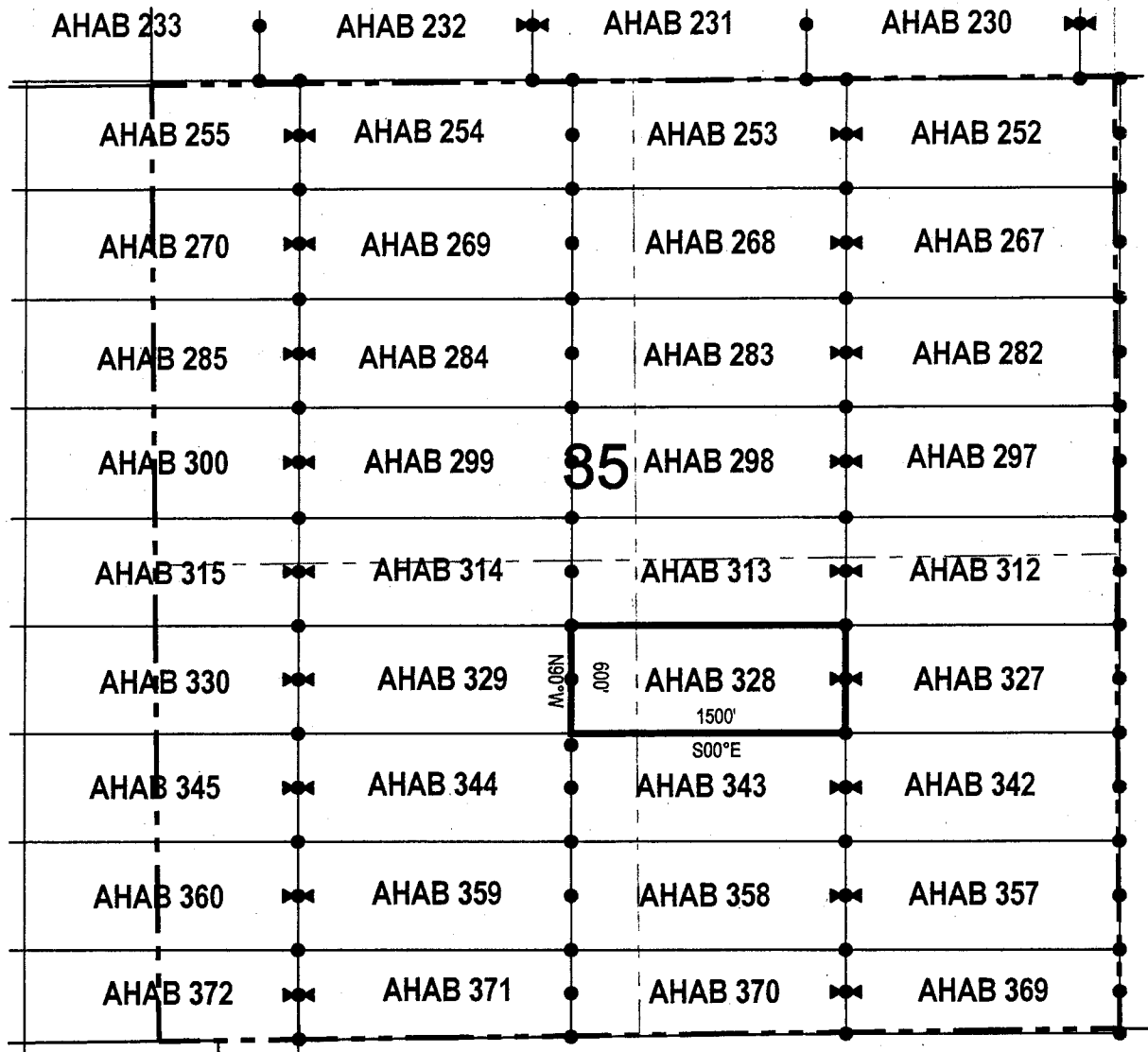
The location monument on which this notice is posted is situated within Section 35, Township 4
South, Range 12 East, Gila Salt River Base and Meridian, Arizona and this claim encompasses portions
 of the following quarter section (s), section (s), Township (s) and Range (s) NW 1/4 of the SE 1/4 and NE 1/4 of
the SW 1/4 of Section 35, Township 4 South, Range 12 East, Gila & Salt River Base and Meridian, Pinal County,
 Arizona, Florence Mining District.

The locality of this claim with reference to some natural object or permanent monument and additional information
 (if any) concerning its locality are as follows: 2224 feet north and 6782 feet west of the southwest corner of
Section 31, Township 4 South, Range 13 East, to the northeast corner of the claim.

DATED AND POSTED on the ground this 02 day of October, 2017
 LOCATOR (s) Resolution Copper Mining LLC AGENT: T. Robert Breen /
P.O. Box 1944
Superior, Arizona 85273

AMC446197

LODE CLAIM LOCATION MAP

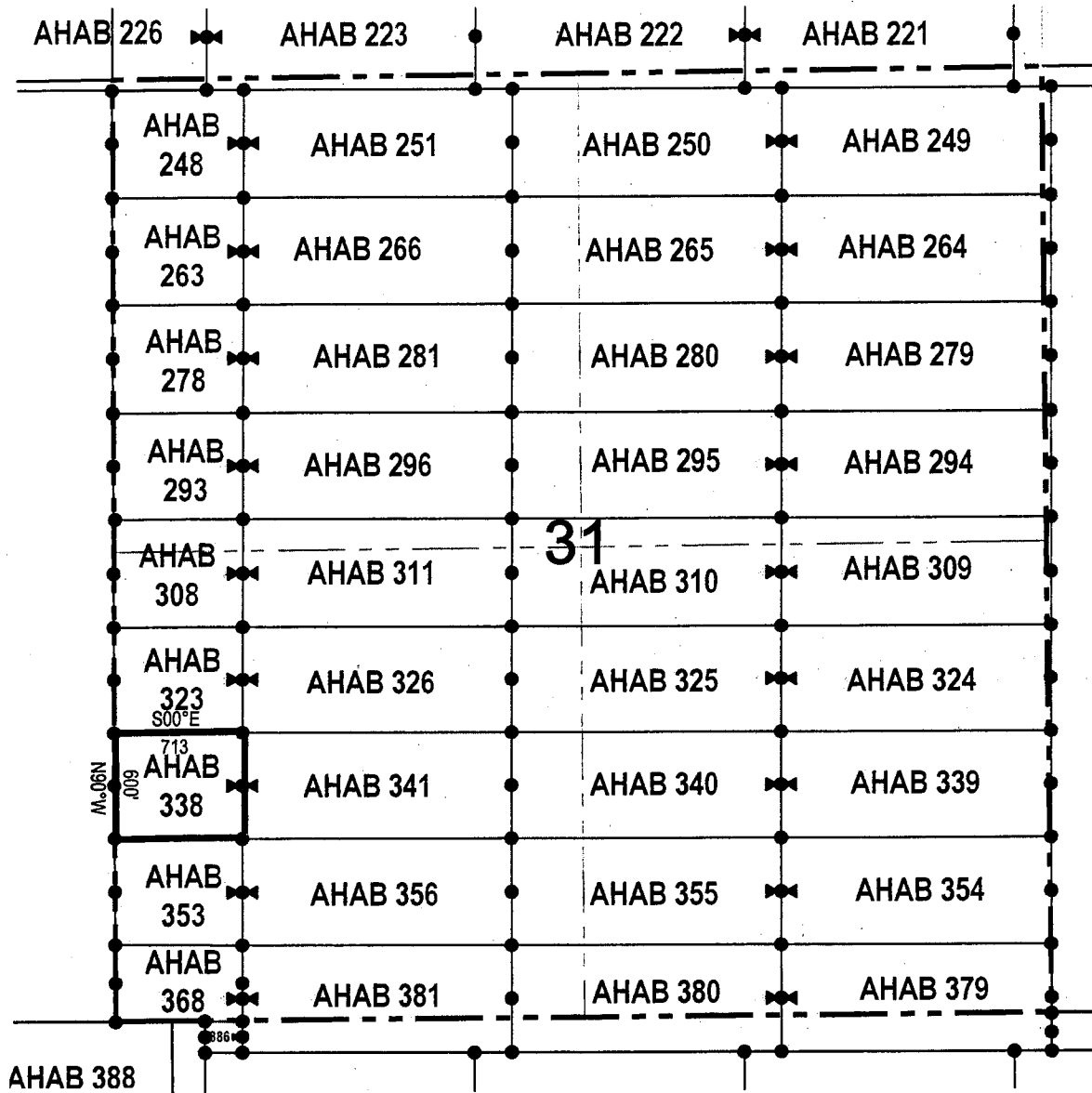


● Corner Posts ▲ Location Monuments Scale: 1"=1000'



1. The above map depicts the **AHAB 328** Lode Claim, which is located in the NW 1/4 of the SE 1/4 and NE 1/4 of the SW 1/4 of Section 35, Township 4 South, Range 12 East, Gila & Salt River Base and Meridian, Pinal County, Arizona, Florence Mining District.
2. The type of corner and location monuments used are wood 2"x2"x48" posts and metal tags with location information written thereon.
3. The bearings and distances in degrees and feet between claim corners are as depicted on the above map.

LODE CLAIM LOCATION MAP

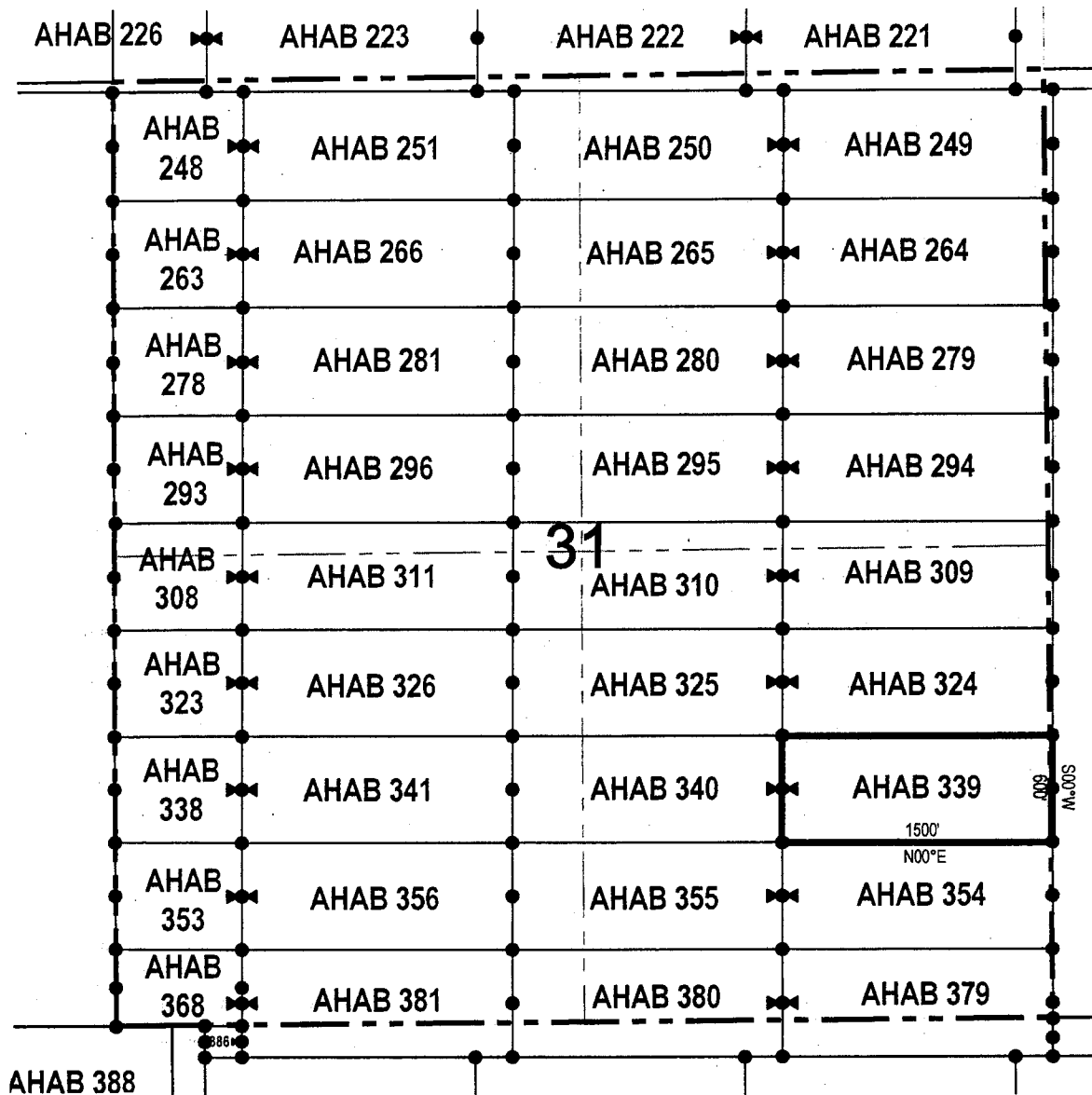


● Corner Posts ▲ Location Monuments Scale: 1"=1000'



1. The above map depicts the **AHAB 338** Lode Claim, which is located in the SW 1/4 and NW 1/4 of the SW 1/4 of Section 31, Township 4 South, Range 13 East, Gila & Salt River Base and Meridian, Pinal County, Arizona, Florence Mining District.
2. The type of corner and location monuments used are wood 2"x2"x48" posts and metal tags with location information written thereon.
3. The bearings and distances in degrees and feet between claim corners are as depicted on the above map.

LODE CLAIM LOCATION MAP



• Corner Posts ▲ Location Monuments Scale: 1"=1000'

1. The above map depicts the **AHAB 339** Lode Claim, which is located in the SW 1/4, SE 1/4, NE 1/4 and NW 1/4 of the SE 1/4 of Section 31, Township 4 South, Range 13 East, Gila & Salt River Base and Meridian, Pinal County, Arizona, Florence Mining District.
2. The type of corner and location monuments used are wood 2"x2"x48" posts and metal tags with location information written thereon.
3. The bearings and distances in degrees and feet between claim corners are as depicted on the above map.

When recorded return to:

Resolution Copper Mining LLC
 P.O. Box 1944
 Superior, AZ 85723

LOCATION NOTICE FOR LODE MINING CLAIM

NOTICE IS HEREBY GIVEN that the AHAB 340
 _____ lode mining claim has been located
 by Resolution Copper Mining LLC whose current mailing
 address is P.O. Box 1944
Superior AZ 85273

RECEIVED
 BLM AZ STATE OFFICE
 2017 OCT 23 A 9:46
 PHOENIX, ARIZONA

The general course of this claim is east / west and it is situated in Pinal
 County, Arizona. This claim is 1500 feet in length and 600 feet in width. This claim runs
 from the location monument on which this location notice is posted approximately 1490 feet in a
westerly direction to the west end line and 10 feet in a easterly direction to the
east end line. This claim is marked by six monuments, one at each corner and one at the center of each
 end line of the claim.

The location monument on which this notice is posted is situated within Section 31, Township 4
South, Range 13 East, Gila Salt River Base and Meridian, Arizona and this claim encompasses portions
 of the following quarter section (s), section (s), Township (s) and Range (s) SW 1/4 and NW 1/4 of the SE 1/4, and
NE 1/4 and SE 1/4 of the SW 1/4 of Section 31, Township 4 South, Range 13 East, Gila & Salt River Base and Meridian,
Pinal County, Arizona, Florence Mining District.

The locality of this claim with reference to some natural object or permanent monument and additional information
 (if any) concerning its locality are as follows: 1625 feet north and 3703 feet east of the southwest corner of
Section 31, Township 4 South, Range 13 East, to the northeast corner of the claim.

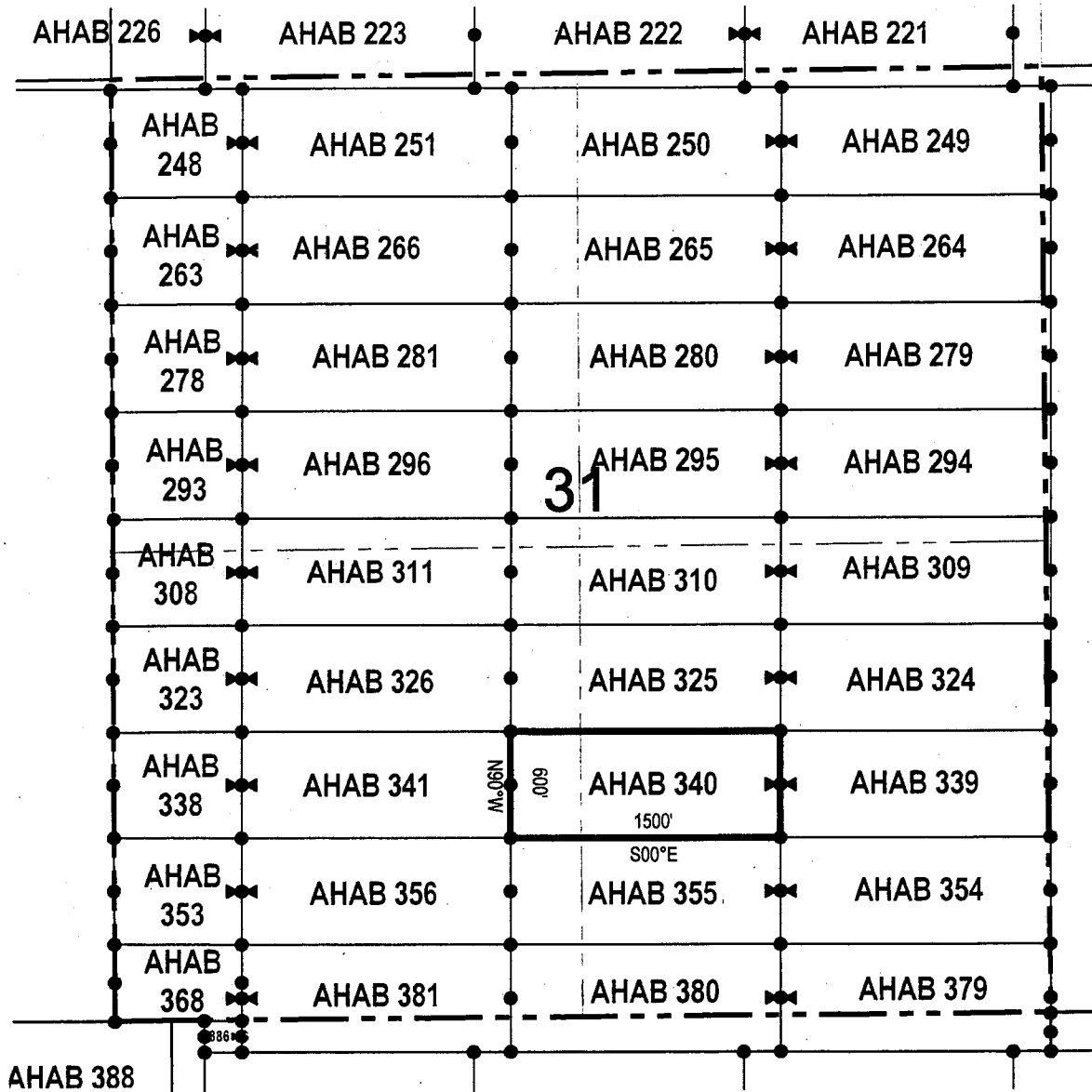
DATED AND POSTED on the ground this 23 day of Sept., 2017.

LOCATOR (s) Resolution Copper Mining LLC AGENT: T. Robert Breen /
P.O. Box 1944
Superior, Arizona 85273



AMC446200

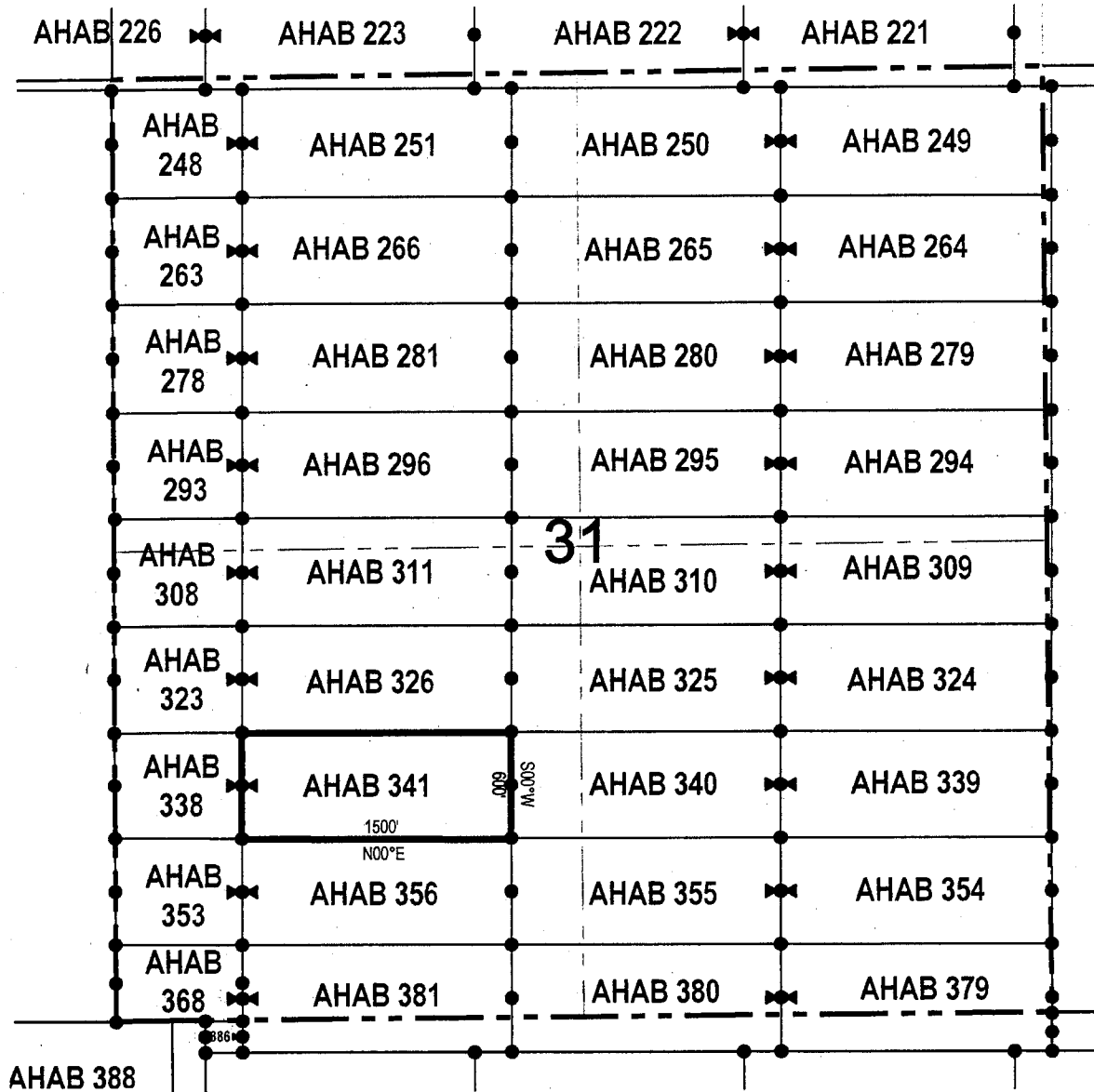
LODE CLAIM LOCATION MAP



● Corner Posts ▲ Location Monuments Scale: 1"=1000'

1. The above map depicts the **AHAB 340** Lode Claim, which is located in the SW 1/4 and NW 1/4 of the SE 1/4, and NE 1/4 and SE 1/4 of the SW 1/4 of Section 31, Township 4 South, Range 13 East, Gila & Salt River Base and Meridian, Pinal County, Arizona, Florence Mining District.
2. The type of corner and location monuments used are wood 2"x2"x48" posts and metal tags with location information written thereon.
3. The bearings and distances in degrees and feet between claim corners are as depicted on the above map.

LODE CLAIM LOCATION MAP



● Corner Posts ▲ Location Monuments Scale: 1"=1000'



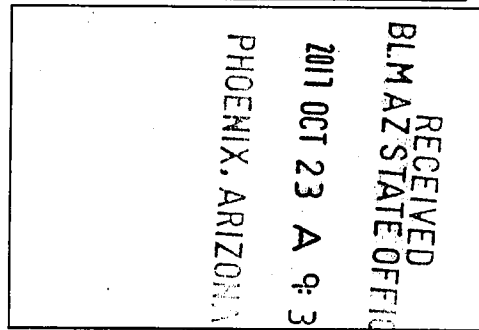
1. The above map depicts the **AHAB 341** Lode Claim, which is located in the SW 1/4, SE 1/4, NE 1/4 and NW 1/4 of the SW 1/4 of Section 31, Township 4 South, Range 13 East, Gila & Salt River Base and Meridian, Pinal County, Arizona, Florence Mining District.
2. The type of corner and location monuments used are wood 2"x2"x48" posts and metal tags with location information written thereon.
3. The bearings and distances in degrees and feet between claim corners are as depicted on the above map.

When recorded return to:

Resolution Copper Mining LLC
P.O. Box 1944
Superior, AZ 85723

LOCATION NOTICE FOR LODE MINING CLAIM

NOTICE IS HEREBY GIVEN that the AHAB 342
 lode mining claim has been located
by Resolution Copper Mining LLC whose current mailing
address is P.O. Box 1944
Superior AZ 85273



The general course of this claim is east / west and it is situated in Pinal
County, Arizona. This claim is 1500 feet in length and 600 feet in width. This claim runs
from the location monument on which this location notice is posted approximately 10 feet in a
westerly direction to the west end line and 1490 feet in a easterly direction to the
east end line. This claim is marked by six monuments, one at each corner and one at the center of each
end line of the claim.

The location monument on which this notice is posted is situated within Section 35, Township 4
South, Range 12 East, Gila Salt River Base and Meridian, Arizona and this claim encompasses portions
of the following quarter section (s), section (s), Township (s) and Range (s) NW 1/4, SW 1/4, SE 1/4 and NE 1/4
of the SE 1/4 of Section 35, Township 4 South, Range 12 East, Gila & Salt River Base and Meridian, Pinal County,
Arizona, Florence Mining District.

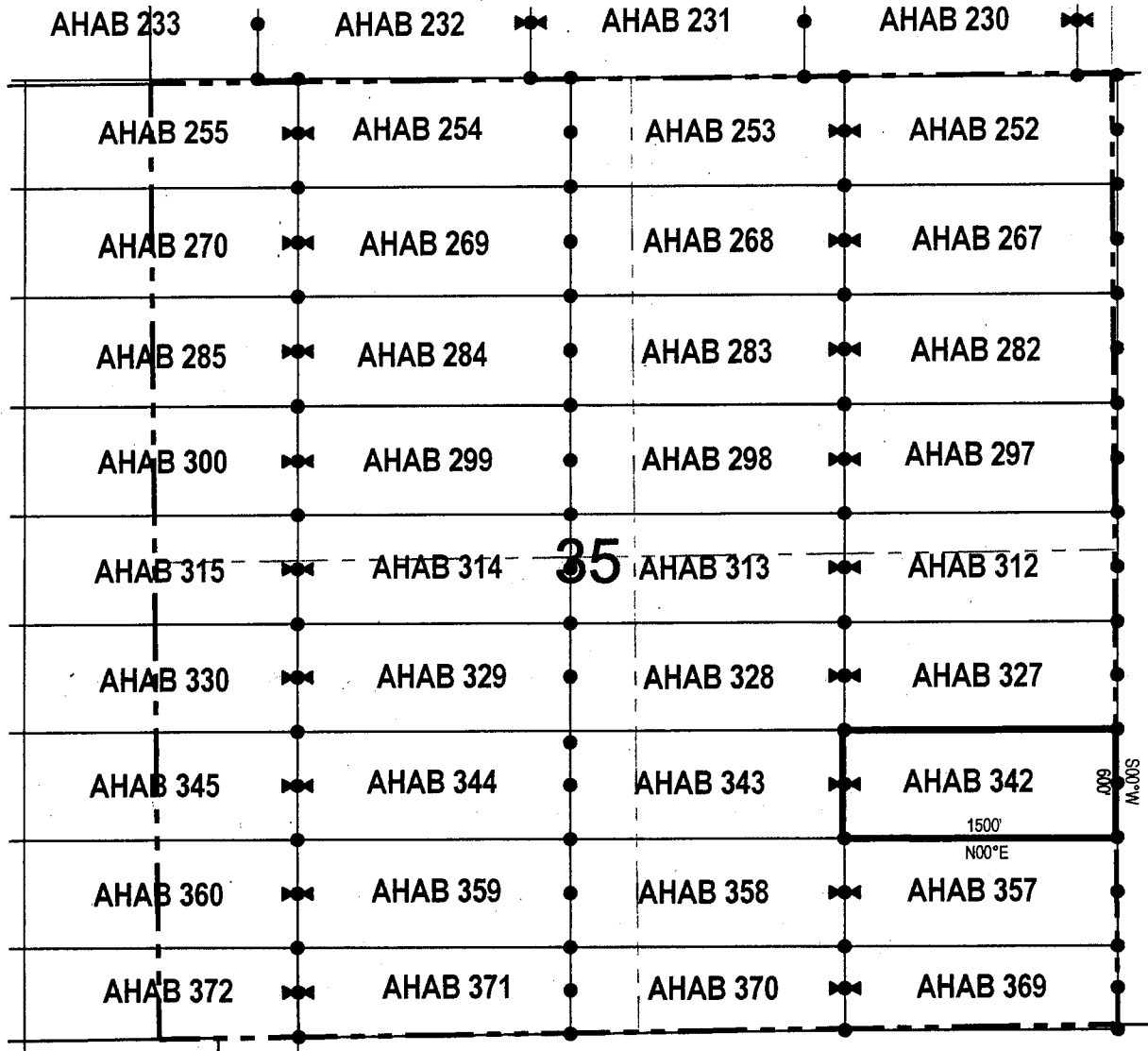
The locality of this claim with reference to some natural object or permanent monument and additional information
(if any) concerning its locality are as follows: 1624 feet north and 5282 feet west of the southwest corner of
Section 31, Township 4 South, Range 13 East, to the northeast corner of the claim.

DATED AND POSTED on the ground this 02 day of December, 2017.

LOCATOR (s) Resolution Copper Mining LLC AGENT: T. Robert Breen /
P.O. Box 1944
Superior, Arizona 85273

AMC446202

LODE CLAIM LOCATION MAP

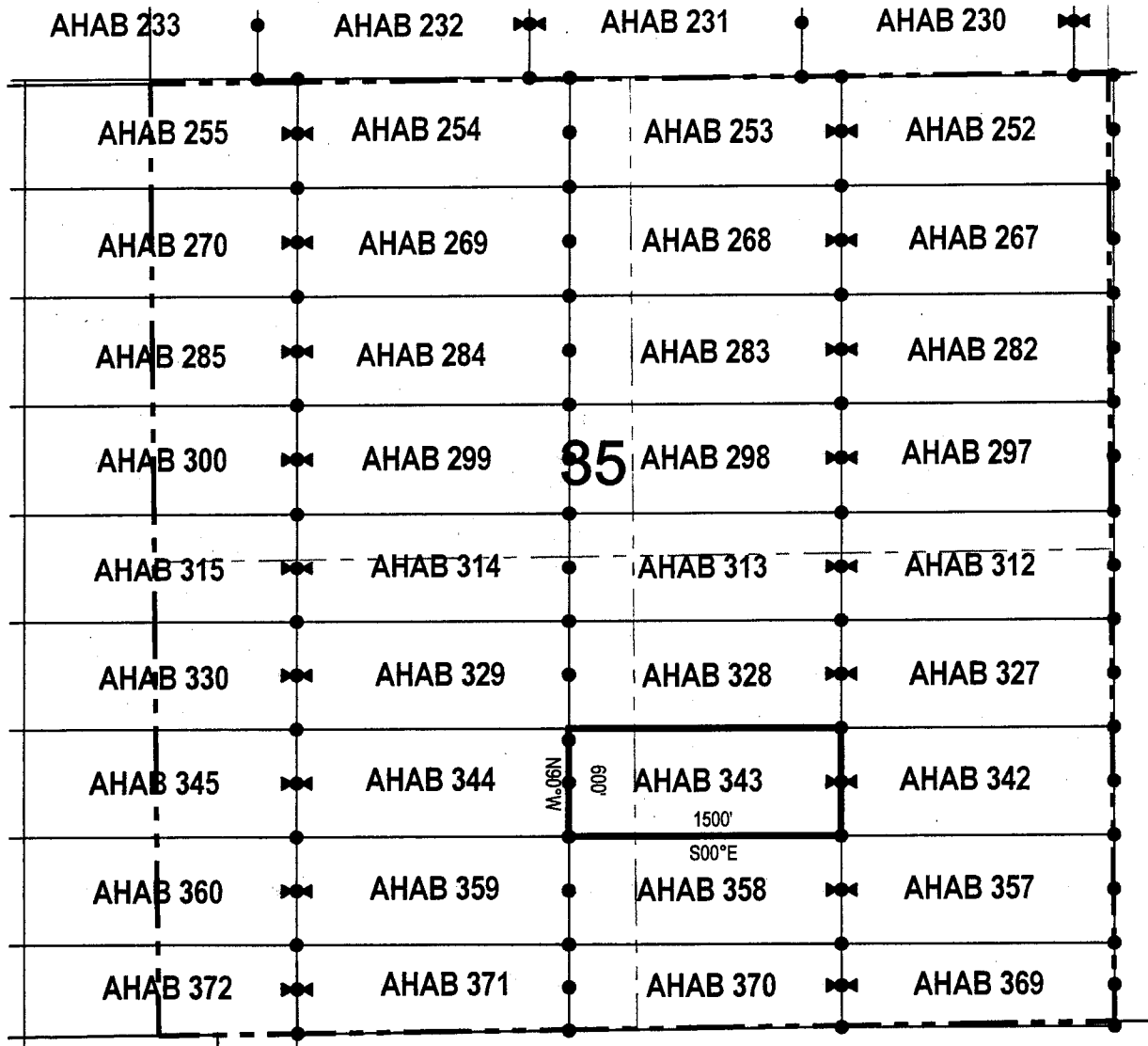


● Corner Posts ▲ Location Monuments Scale: 1"=1000'



1. The above map depicts the **AHAB 342** Lode Claim, which is located in the NW 1/4, SW 1/4, SE 1/4 and NE 1/4 of the SE 1/4 of Section 35, Township 4 South, Range 12 East, Gila & Salt River Base and Meridian, Pinal County, Arizona, Florence Mining District.
2. The type of corner and location monuments used are wood 2"x2"x48" posts and metal tags with location information written thereon.
3. The bearings and distances in degrees and feet between claim corners are as depicted on the above map.

LODE CLAIM LOCATION MAP

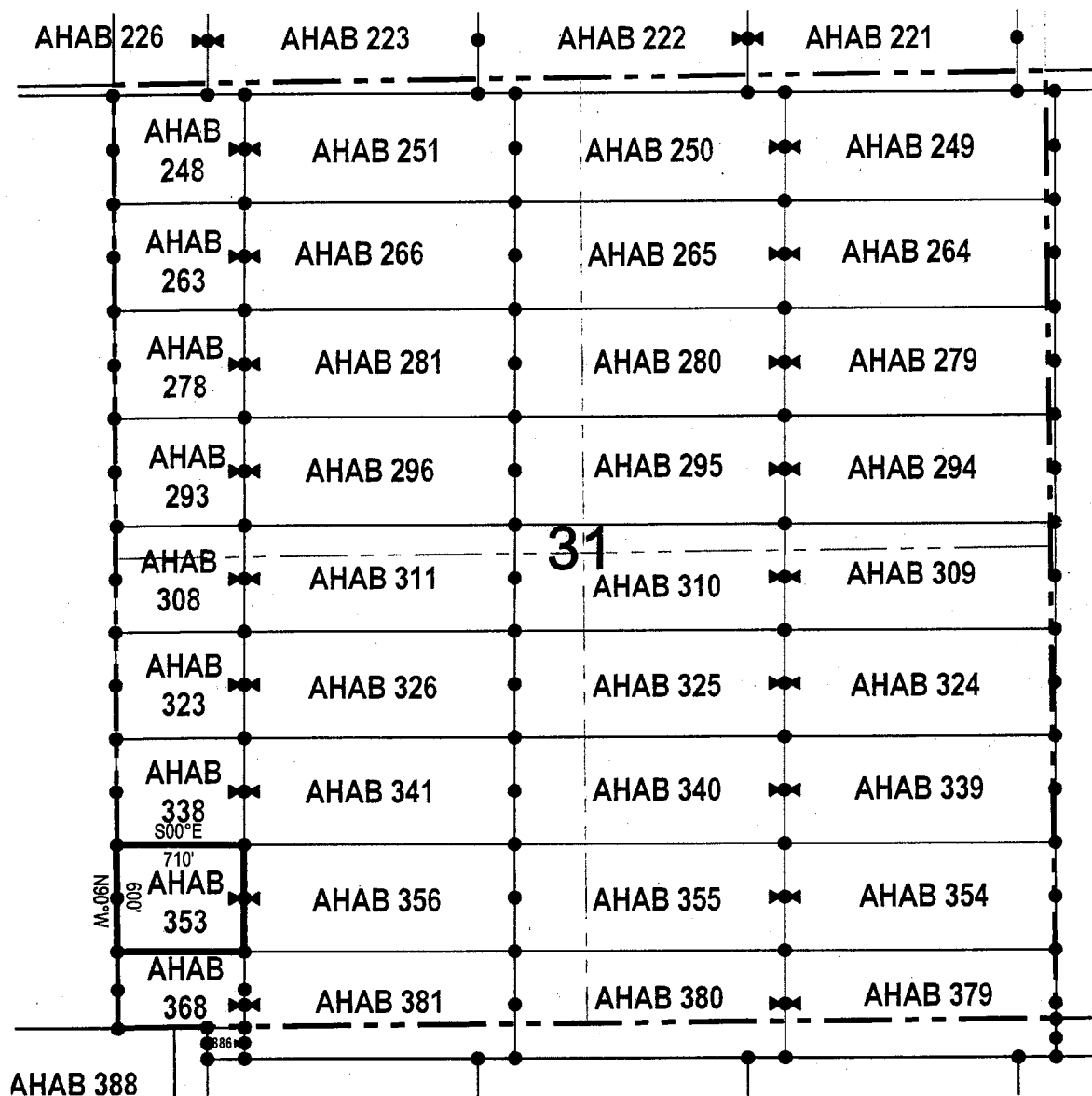


● Corner Posts ▲ Location Monuments Scale: 1"=1000'



1. The above map depicts the **AHAB 343** Lode Claim, which is located in the NW 1/4 and SW 1/4 of the SE 1/4, and NE 1/4 and SE 1/4 of the SW 1/4 of Section 35, Township 4 South, Range 12 East, Gila & Salt River Base and Meridian, Pinal County, Arizona, Florence Mining District.
2. The type of corner and location monuments used are wood 2"x2"x48" posts and metal tags with location information written thereon.
3. The bearings and distances in degrees and feet between claim corners are as depicted on the above map.

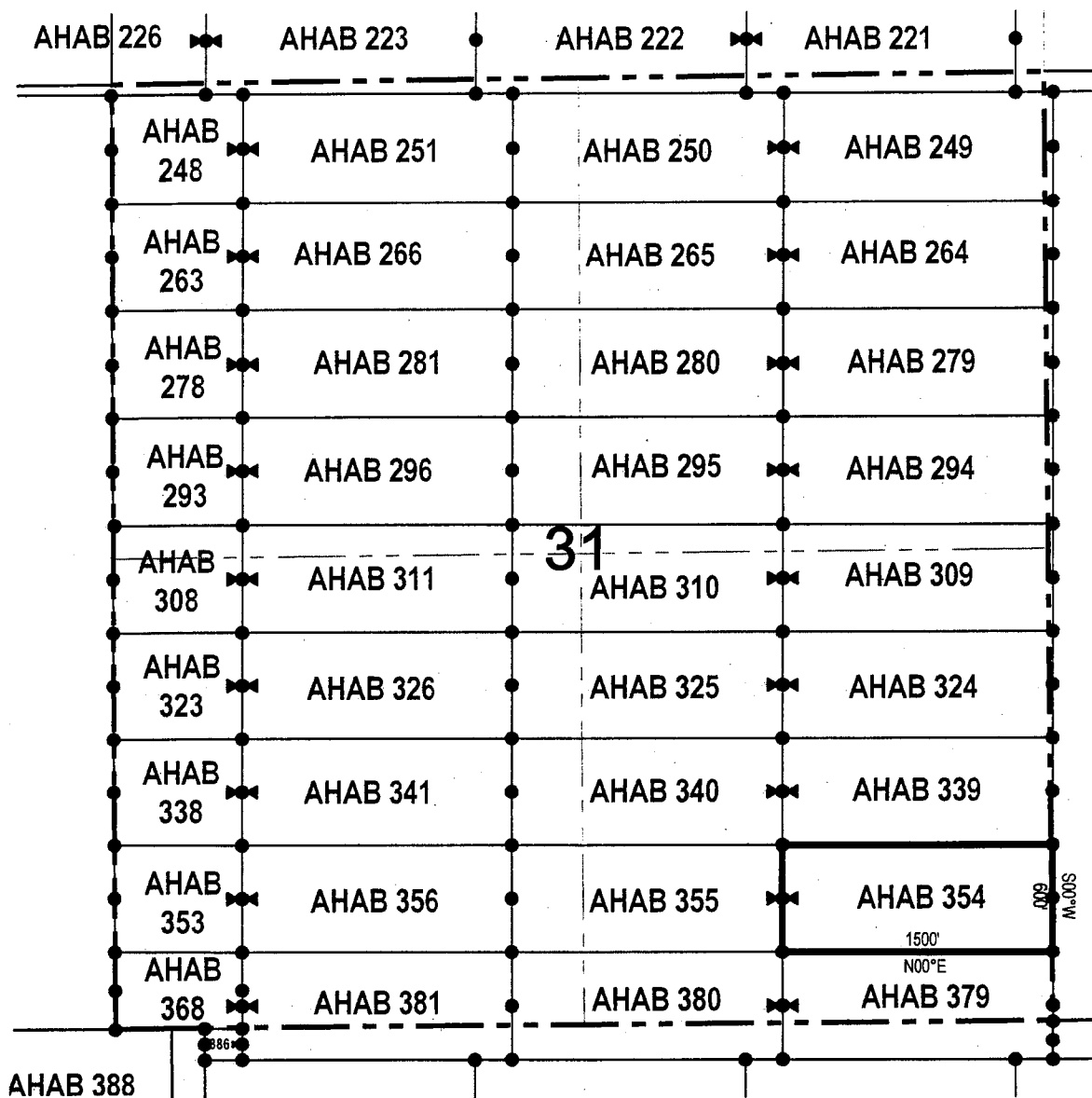
LODE CLAIM LOCATION MAP



● Corner Posts ▲ Location Monuments Scale: 1"=1000'

1. The above map depicts the **AHAB 353** Lode Claim, which is located in the SW 1/4 of the SW 1/4 of Section 31, Township 4 South, Range 13 East, Gila & Salt River Base and Meridian, Pinal County, Arizona, Florence Mining District.
2. The type of corner and location monuments used are wood 2"x2"x48" posts and metal tags with location information written thereon.
3. The bearings and distances in degrees and feet between claim corners are as depicted on the above map.

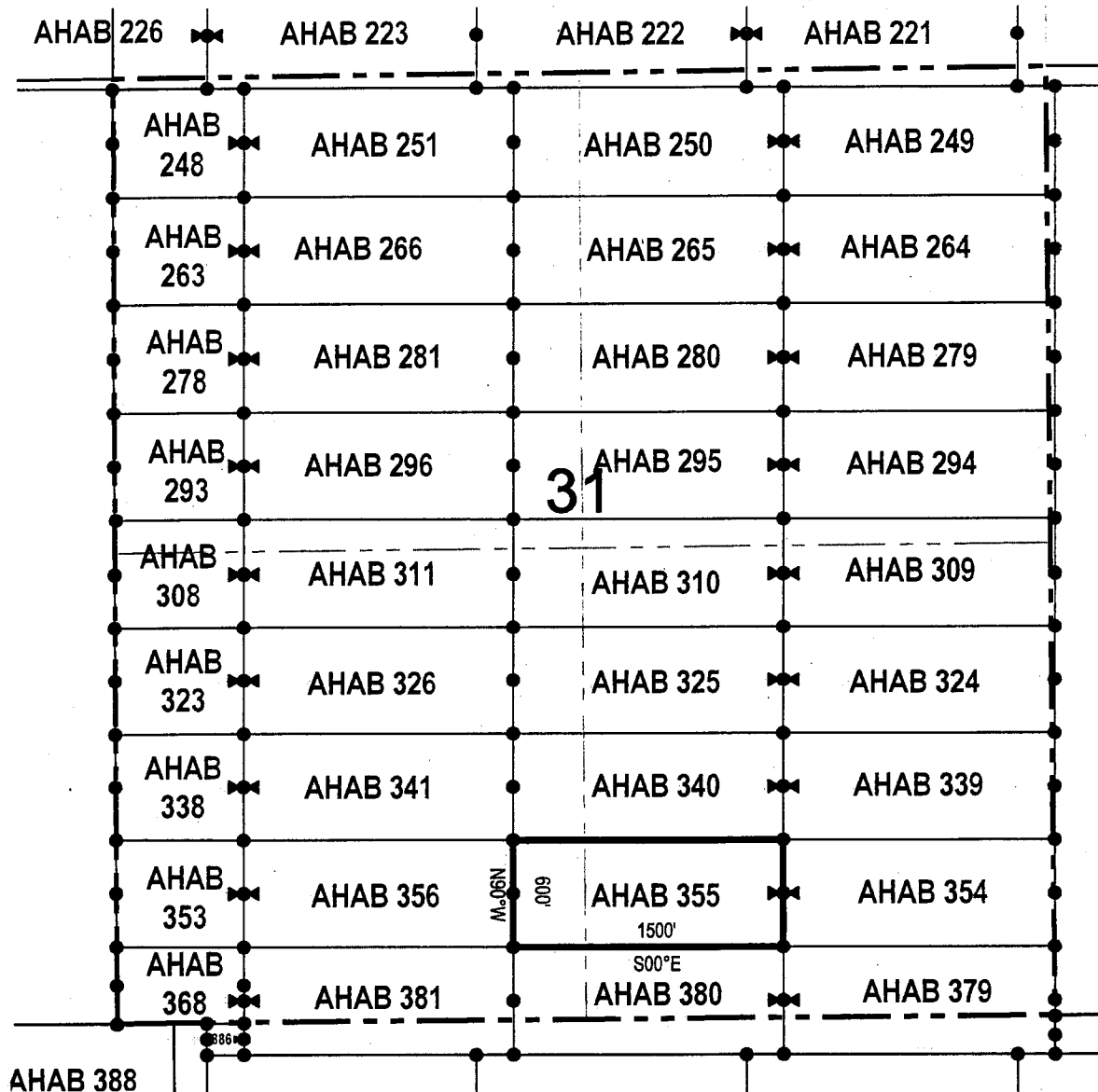
LODE CLAIM LOCATION MAP



• Corner Posts ▲ Location Monuments Scale: 1"=1000'

1. The above map depicts the **AHAB 354** Lode Claim, which is located in the SW 1/4 and SE 1/4 of the SE 1/4 of Section 31, Township 4 South, Range 13 East, Gila & Salt River Base and Meridian, Pinal County, Arizona, Florence Mining District.
2. The type of corner and location monuments used are wood 2"x2"x48" posts and metal tags with location information written thereon.
3. The bearings and distances in degrees and feet between claim corners are as depicted on the above map.

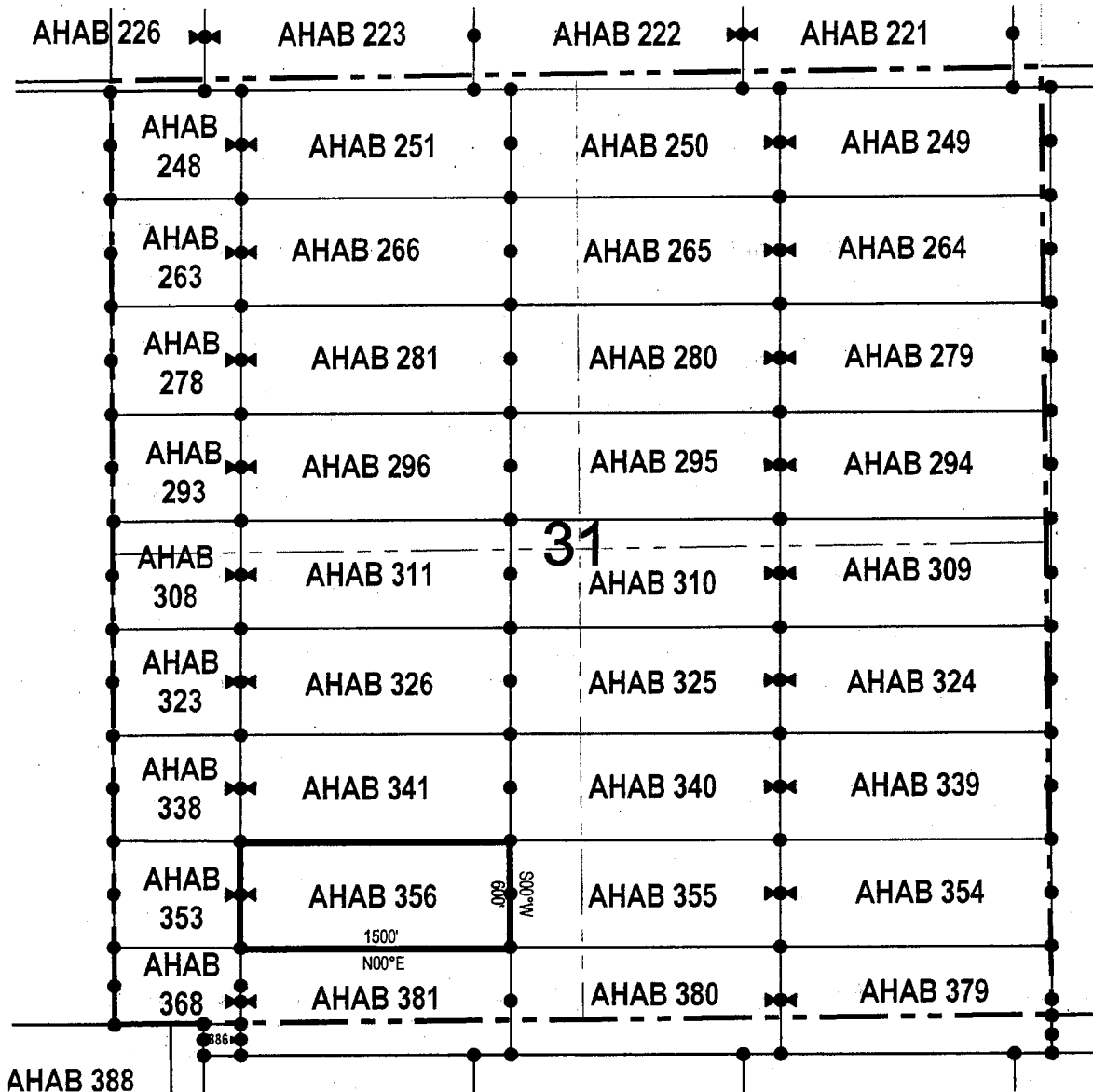
LODE CLAIM LOCATION MAP



● Corner Posts ▲ Location Monuments Scale: 1"=1000'

1. The above map depicts the **AHAB 355** Lode Claim, which is located in the SW 1/4 of the SE 1/4 and SE 1/4 of the SW 1/4 of Section 31, Township 4 South, Range 13 East, Gila & Salt River Base and Meridian, Pinal County, Arizona, Florence Mining District.
2. The type of corner and location monuments used are wood 2"x2"x48" posts and metal tags with location information written thereon.
3. The bearings and distances in degrees and feet between claim corners are as depicted on the above map.

LODE CLAIM LOCATION MAP



● Corner Posts ▲ Location Monuments Scale: 1"=1000'

1. The above map depicts the **AHAB 356** Lode Claim, which is located in the SW 1/4 and SE 1/4 of the SW 1/4 of Section 31, Township 4 South, Range 13 East, Gila & Salt River Base and Meridian, Pinal County, Arizona, Florence Mining District.
2. The type of corner and location monuments used are wood 2"x2"x48" posts and metal tags with location information written thereon.
3. The bearings and distances in degrees and feet between claim corners are as depicted on the above map.

When recorded return to:
 Resolution Copper Mining LLC
 P.O. Box 1944
 Superior, AZ 85723

LOCATION NOTICE FOR LODE MINING CLAIM

NOTICE IS HEREBY GIVEN that the AHAB 357
 lode mining claim has been located
 by Resolution Copper Mining LLC whose current mailing
 address is P.O. Box 1944
Superior AZ 85273

RECEIVED
 BLM AZ STATE OFFICE
 2017 OCT 23 A 9:37
 PHOENIX, ARIZONA

The general course of this claim is east / west and it is situated in Pinal
 County, Arizona. This claim is 1500 feet in length and 600 feet in width. This claim runs
 from the location monument on which this location notice is posted approximately 10 feet in a
westerly direction to the west end line and 1490 feet in a easterly direction to the
east end line. This claim is marked by six monuments, one at each corner and one at the center of each
 end line of the claim.

The location monument on which this notice is posted is situated within Section 35, Township 4
South, Range 12 East, Gila Salt River Base and Meridian, Arizona and this claim encompasses portions
 of the following quarter section (s), section (s), Township (s) and Range (s) SW 1/4 and SE 1/4 of the SE 1/4 of
Section 35, Township 4 South, Range 12 East, Gila & Salt River Base and Meridian, Pinal County, Arizona, Florence
Mining District.

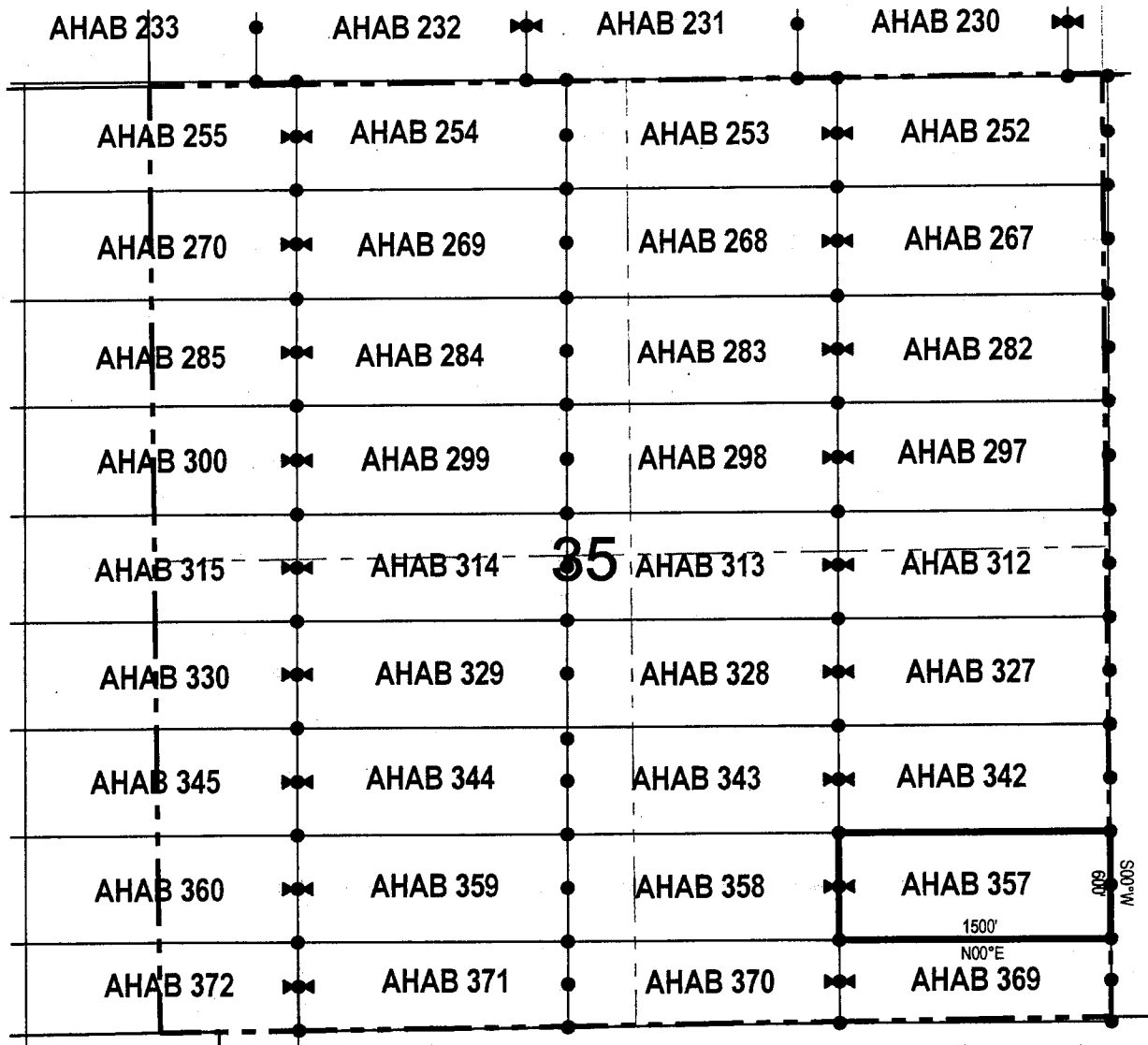
The locality of this claim with reference to some natural object or permanent monument and additional information
 (if any) concerning its locality are as follows: 1024 feet north and 5282 feet west of the southwest corner of
Section 31, Township 4 South, Range 13 East, to the northeast corner of the claim.

AMC446208

DATED AND POSTED on the ground this 02 day of October, 2017.

LOCATOR (s) Resolution Copper Mining LLC AGENT: T. Robert Breen
P.O. Box 1944
Superior, Arizona 85273

LODE CLAIM LOCATION MAP



● Corner Posts ▲ Location Monuments Scale: 1"=1000'



1. The above map depicts the **AHAB 357** Lode Claim, which is located in the SW 1/4 and SE 1/4 of the SE 1/4 of Section 35, Township 4 South, Range 12 East, Gila & Salt River Base and Meridian, Pinal County, Arizona, Florence Mining District.
2. The type of corner and location monuments used are wood 2"x2"x48" posts and metal tags with location information written thereon.
3. The bearings and distances in degrees and feet between claim corners are as depicted on the above map.

When recorded return to:

Resolution Copper Mining LLC
P.O. Box 1944
Superior, AZ 85723

LOCATION NOTICE FOR LODE MINING CLAIM

NOTICE IS HEREBY GIVEN that the AHAB 358
 lode mining claim has been located
by Resolution Copper Mining LLC whose current mailing
address is P.O. Box 1944
Superior AZ 85273

RECEIVED
BLM AZ STATE OFFICE
2017 OCT 23 A 9:37
PHOENIX, ARIZONA

The general course of this claim is east / west and it is situated in Pinal
County, Arizona. This claim is 1500 feet in length and 600 feet in width. This claim runs
from the location monument on which this location notice is posted approximately 1490 feet in a
westerly direction to the west end line and 10 feet in a easterly direction to the
east end line. This claim is marked by six monuments, one at each corner and one at the center of each
end line of the claim.

The location monument on which this notice is posted is situated within Section 35, Township 4
South, Range 12 East, Gila Salt River Base and Meridian, Arizona and this claim encompasses portions
of the following quarter section (s), section (s), Township (s) and Range (s) SW 1/4 of the SE 1/4 and SE 1/4 of
the SW 1/4 of Section 35, Township 4 South, Range 12 East, Gila & Salt River Base and Meridian, Pinal County,
Arizona, Florence Mining District.

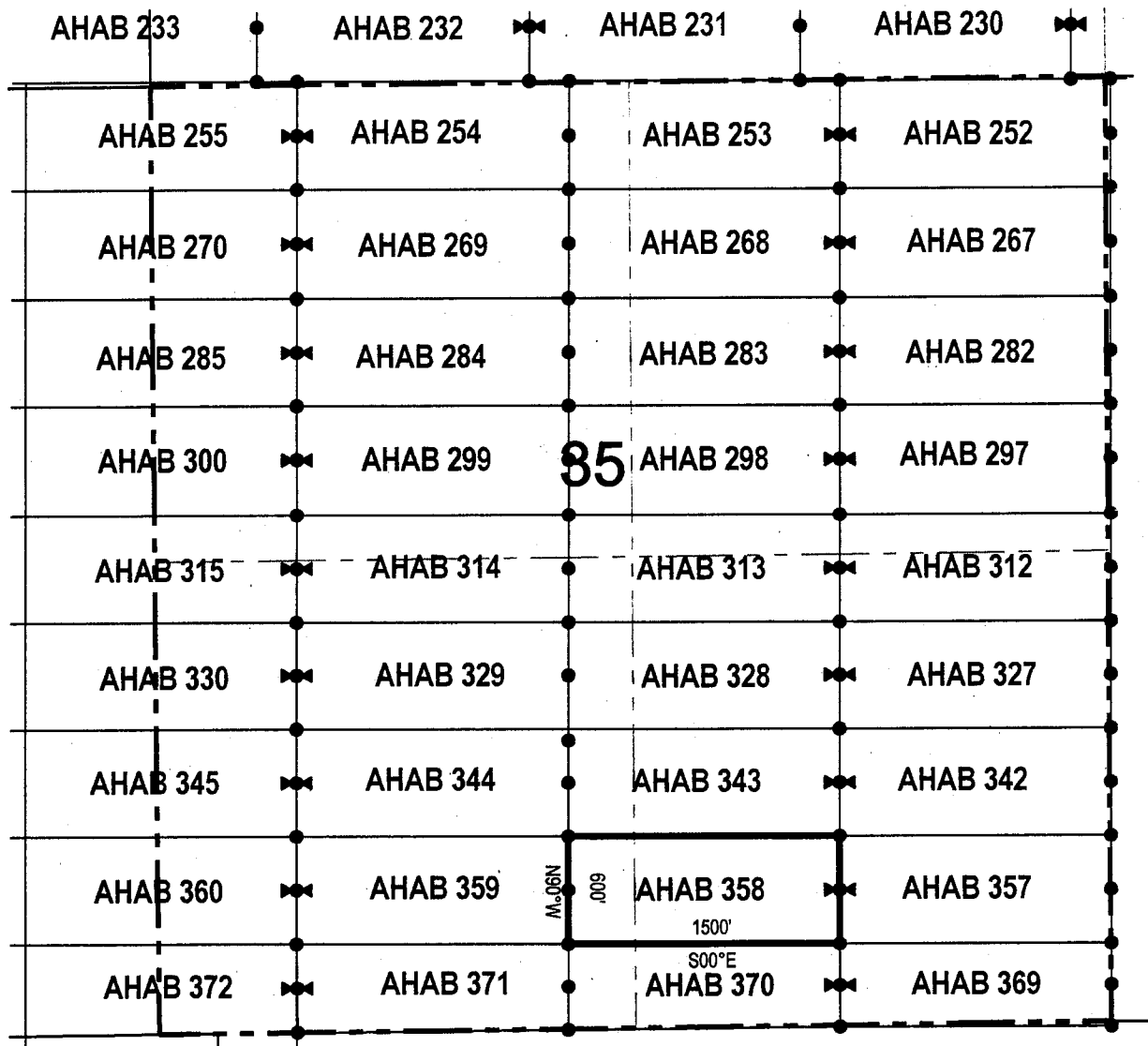
The locality of this claim with reference to some natural object or permanent monument and additional information
(if any) concerning its locality are as follows: 1024 feet north and 6782 feet west of the southwest corner of
Section 31, Township 4 South, Range 13 East, to the northeast corner of the claim.

DATED AND POSTED on the ground this 02 day of October, 2017

LOCATOR (s) Resolution Copper Mining LLC AGENT: T. Robert Breen /
P.O. Box 1944
Superior, Arizona 85273

AMC 446209

LODE CLAIM LOCATION MAP

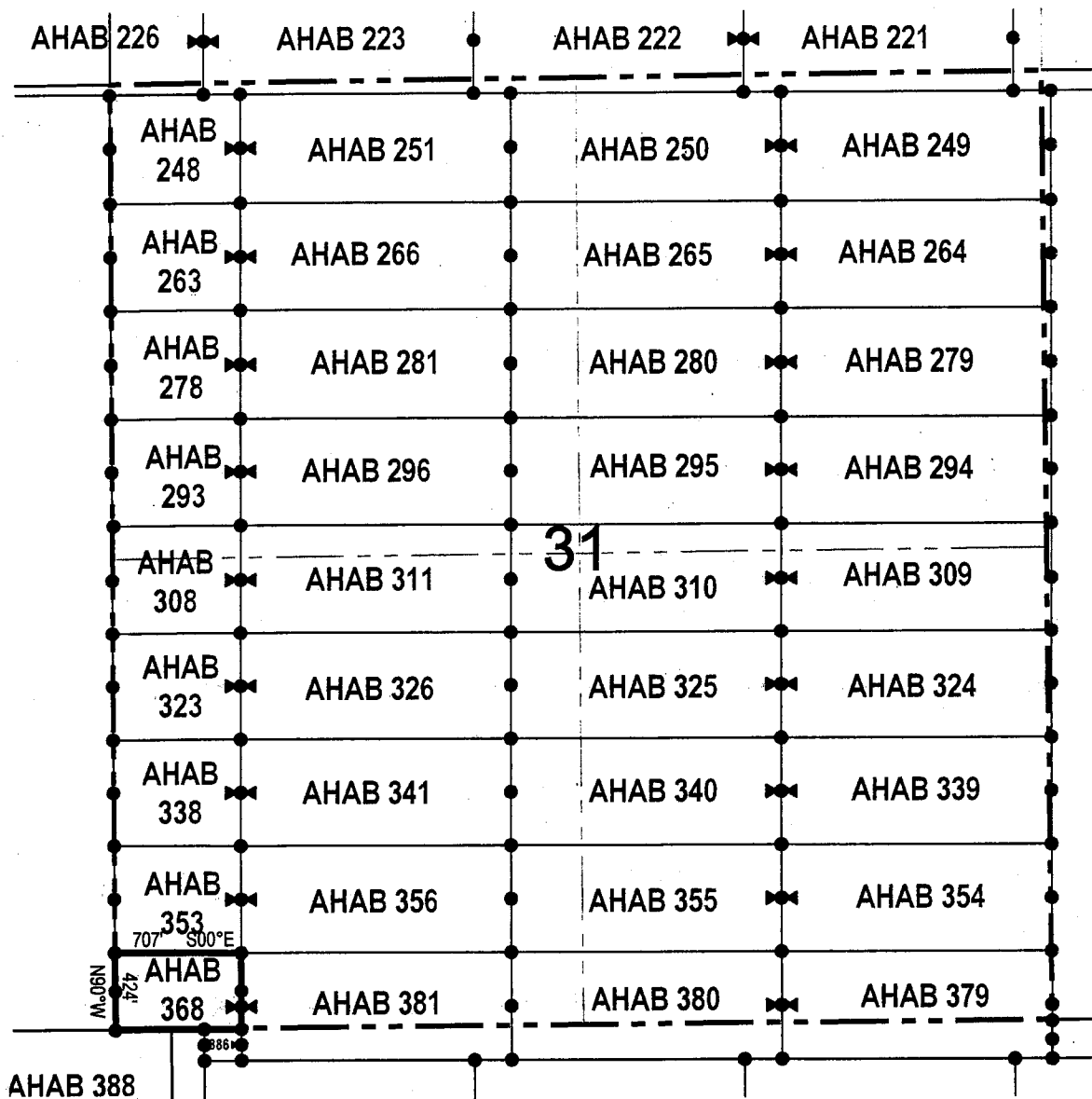


● Corner Posts ▲ Location Monuments Scale: 1"=1000'



1. The above map depicts the **AHAB 358** Lode Claim, which is located in the SW 1/4 of the SE 1/4 and SE 1/4 of the SW 1/4 of Section 35, Township 4 South, Range 12 East, Gila & Salt River Base and Meridian, Pinal County, Arizona, Florence Mining District.
2. The type of corner and location monuments used are wood 2"x2"x48" posts and metal tags with location information written thereon.
3. The bearings and distances in degrees and feet between claim corners are as depicted on the above map.

LODE CLAIM LOCATION MAP



● Corner Posts ▲ Location Monuments Scale: 1"=1000'



1. The above map depicts the **AHAB 368** Lode Claim, which is located in the SW 1/4 of the SW 1/4 of Section 31, Township 4 South, Range 13 East, Gila & Salt River Base and Meridian, Pinal County, Arizona, Florence Mining District.
2. The type of corner and location monuments used are wood 2"x2"x48" posts and metal tags with location information written thereon.
3. The bearings and distances in degrees and feet between claim corners are as depicted on the above map.

When recorded return to:

Resolution Copper Mining LLC
P.O. Box 1944
Superior, AZ 85723

LOCATION NOTICE FOR LODE MINING CLAIM

NOTICE IS HEREBY GIVEN that the AHAB 369
 lode mining claim has been located
by Resolution Copper Mining LLC whose current mailing
address is P.O. Box 1944

Superior AZ 85273

RECEIVED
BLM AZ STATE OFFICE
2017 OCT 23 A 9:37
PHOENIX, ARIZONA

The general course of this claim is east / west and it is situated in Pinal
 County, Arizona. This claim is 1500 feet in length and 463 feet in width. This claim runs
from the location monument on which this location notice is posted approximately 10 feet in a
 westerly direction to the west end line and 1490 feet in a easterly direction to the
 east end line. This claim is marked by six monuments, one at each corner and one at the center of each
end line of the claim.

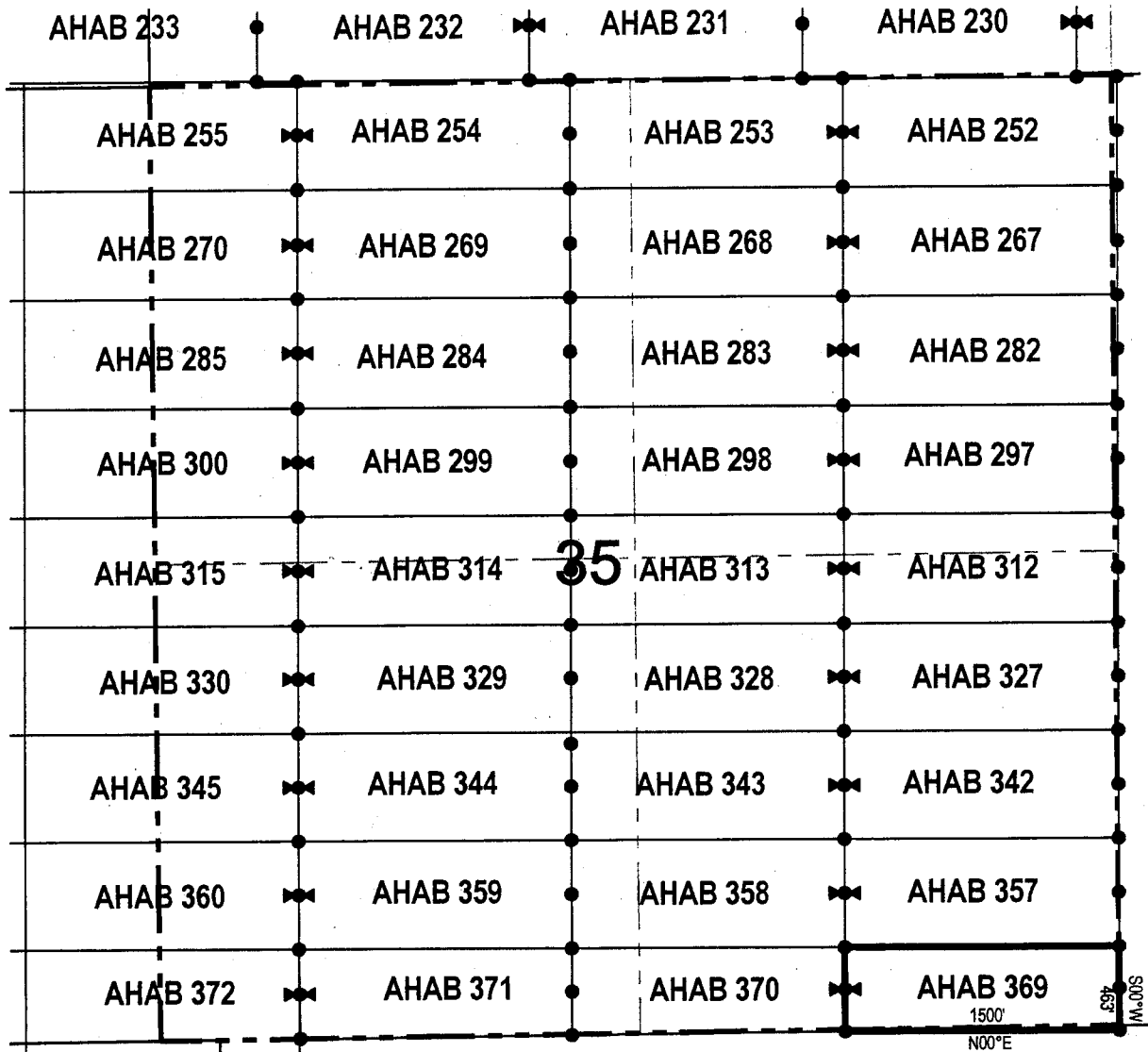
The location monument on which this notice is posted is situated within Section 35 , Township 4
 South , Range 12 East , Gila Salt River Base and Meridian, Arizona and this claim encompasses portions
of the following quarter section (s), section (s), Township (s) and Range (s) SW 1/4 and SE 1/4 of the SE 1/4 of
 Section 35, Township 4 South, Range 12 East, Gila & Salt River Base and Meridian, Pinal County, Arizona, Florence
 Mining District.

The locality of this claim with reference to some natural object or permanent monument and additional information
(if any) concerning its locality are as follows: 424 feet north and 5282 feet west of the southwest corner of
 Section 31, Township 4 South, Range 13 East, to the northeast corner of the claim.

DATED AND POSTED on the ground this 02 day of October , 20 17 .
LOCATOR (s) Resolution Copper Mining LLC AGENT: T. Robert Breen /
 P.O. Box 1944
 Superior, Arizona 85273

AHC446211

LODE CLAIM LOCATION MAP



● Corner Posts ▲ Location Monuments Scale: 1"=1000'

1. The above map depicts the **AHAB 369** Lode Claim, which is located in the SW 1/4 and SE 1/4 of the SE 1/4 of Section 35, Township 4 South, Range 12 East, Gila & Salt River Base and Meridian, Pinal County, Arizona, Florence Mining District.
2. The type of corner and location monuments used are wood 2"x2"x48" posts and metal tags with location information written thereon.
3. The bearings and distances in degrees and feet between claim corners are as depicted on the above map.

When recorded return to:
Resolution Copper Mining LLC
P.O. Box 1944
Superior, AZ 85723

LOCATION NOTICE FOR LODE MINING CLAIM

NOTICE IS HEREBY GIVEN that the AHAB 370
_____ lode mining claim has been located
by Resolution Copper Mining LLC whose current mailing
address is P.O. Box 1944
Superior AZ 85273

RECEIVED
BLM AZ STATE OFFICE
OCT 23 A 9:37
PHOENIX, ARIZONA

The general course of this claim is east / west and it is situated in Pinal
County, Arizona. This claim is 1500 feet in length and 463 feet in width. This claim runs
from the location monument on which this location notice is posted approximately 1490 feet in a
westerly direction to the west end line and 10 feet in a easterly direction to the
east end line. This claim is marked by six monuments, one at each corner and one at the center of each
end line of the claim.

The location monument on which this notice is posted is situated within Section 35, Township 4
South, Range 12 East, Gila Salt River Base and Meridian, Arizona and this claim encompasses portions
of the following quarter section (s), section (s), Township (s) and Range (s) SW 1/4 of the SE 1/4 and SE 1/4 of
the SW 1/4 of Section 35, Township 4 South, Range 12 East, Gila & Salt River Base and Meridian, Pinal County,
Arizona, Florence Mining District.

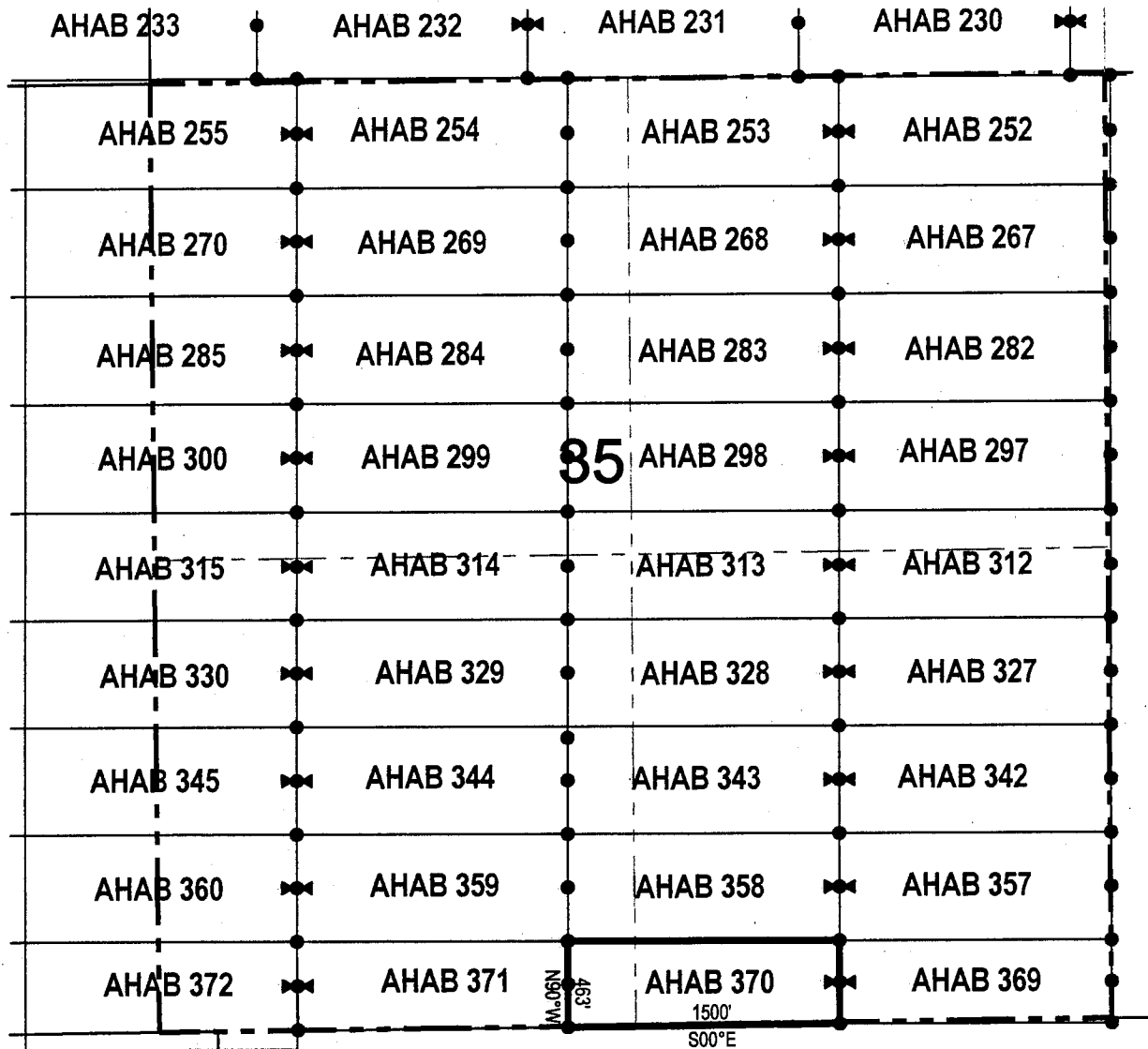
The locality of this claim with reference to some natural object or permanent monument and additional information
(if any) concerning its locality are as follows: 424 feet north and 6782 feet west of the southwest corner of
Section 31, Township 4 South, Range 13 East, to the northeast corner of the claim.

DATED AND POSTED on the ground this 02 day of October, 2017

LOCATOR (s) Resolution Copper Mining LLC AGENT: T. Robert Breen / 
P.O. Box 1944
Superior, Arizona 85273

AMC446212

LODE CLAIM LOCATION MAP

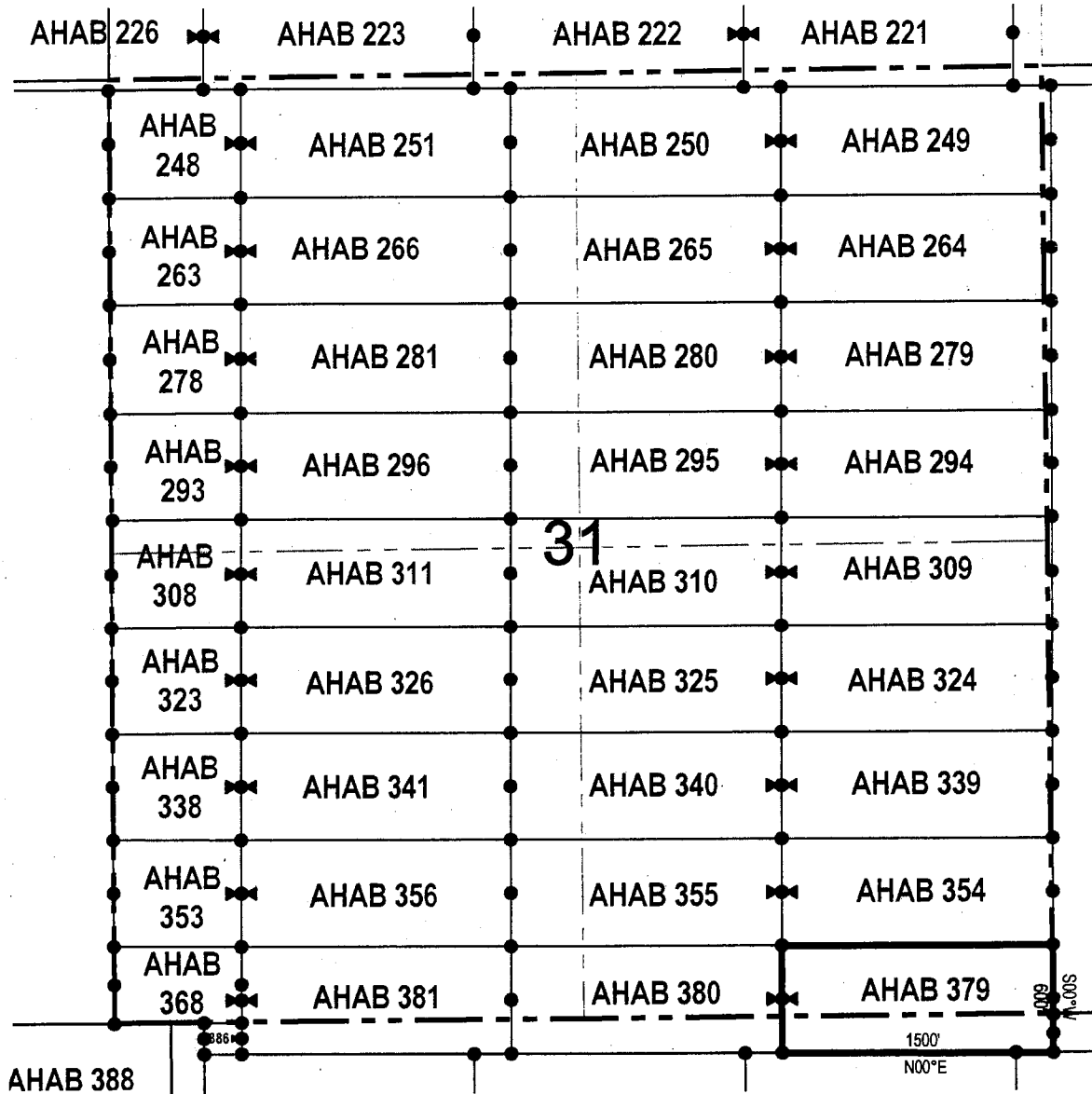


● Corner Posts ▲ Location Monuments Scale: 1"=1000'



1. The above map depicts the **AHAB 370** Lode Claim, which is located in the SW 1/4 of the SE 1/4 and SE 1/4 of the SW 1/4 of Section 35, Township 4 South, Range 12 East, Gila & Salt River Base and Meridian, Pinal County, Arizona, Florence Mining District.
2. The type of corner and location monuments used are wood 2"x2"x48" posts and metal tags with location information written thereon.
3. The bearings and distances in degrees and feet between claim corners are as depicted on the above map.

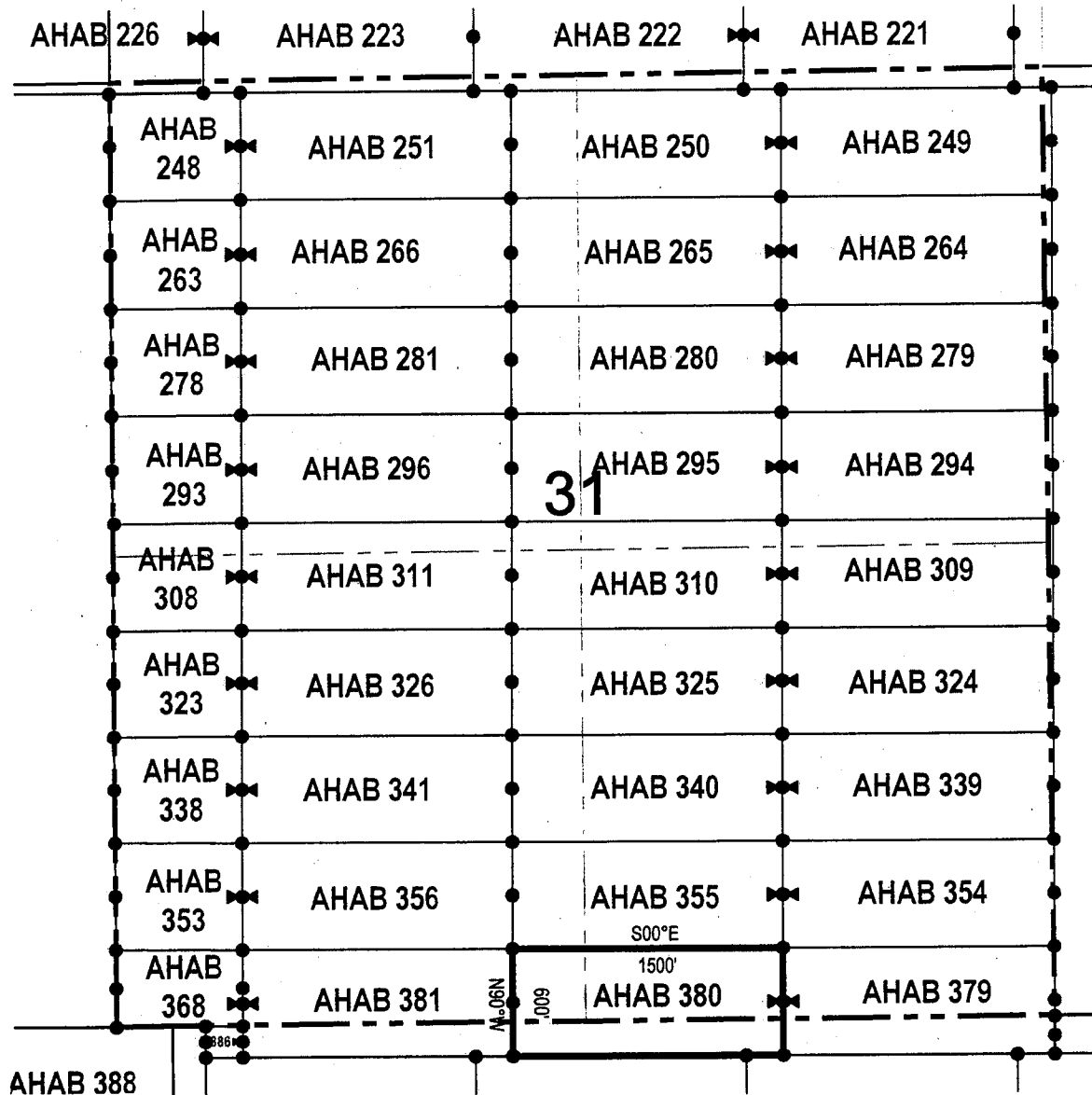
LODE CLAIM LOCATION MAP



● Corner Posts ▲ Location Monuments Scale: 1"=1000'

1. The above map depicts the **AHAB 379** Lode Claim, which is located in the SW 1/4 and SE 1/4 of the SE 1/4 of Section 31, Township 4 South, Range 13 East, and NW 1/4 and NE 1/4 of the NE 1/4 of Section 6, Township 5 South, Range 13 East, Gila & Salt River Base and Meridian, Pinal County, Arizona, Florence Mining District.
2. The type of corner and location monuments used are wood 2"x2"x48" posts and metal tags with location information written thereon.
3. The bearings and distances in degrees and feet between claim corners are as depicted on the above map.

LODE CLAIM LOCATION MAP



● Corner Posts ▲ Location Monuments Scale: 1"=1000'

1. The above map depicts the **AHAB 380** Lode Claim, which is located in the SW 1/4 of the SE 1/4 and SE 1/4 of the SW 1/4 of Section 31, Township 4 South, Range 13 East, and NE 1/4 of the NW 1/4 and NW 1/4 of the NE 1/4 of Section 6, Township 5 South, Range 13 East, Gila & Salt River Base and Meridian, Pinal County, Arizona, Florence Mining District.
2. The type of corner and location monuments used are wood 2"x2"x48" posts and metal tags with location information written thereon.
3. The bearings and distances in degrees and feet between claim corners are as depicted on the above map.

When recorded return to:
Resolution Copper Mining LLC
P.O. Box 1944
Superior, AZ 85723

LOCATION NOTICE FOR LODE MINING CLAIM

NOTICE IS HEREBY GIVEN that the AHAB 381
_____ lode mining claim has been located
by Resolution Copper Mining LLC whose current mailing
address is P.O. Box 1944
Superior AZ 85273

RECEIVED
BLM AZ STATE OFFICE
2017 OCT 23 A 9:47
PHOENIX, ARIZONA

AHC446215


The general course of this claim is east / west and it is situated in Pinal
County, Arizona. This claim is 1500 feet in length and 600 feet in width. This claim runs
from the location monument on which this location notice is posted approximately 10 feet in a
westerly direction to the west end line and 1490 feet in a easterly direction to the
east end line. This claim is marked by six monuments, one at each corner and one at the center of each
end line of the claim.

The location monument on which this notice is posted is situated within Section 31, Township 4
South, Range 13 East, Gila Salt River Base and Meridian, Arizona and this claim encompasses portions
of the following quarter section (s), section (s), Township (s) and Range (s) SW 1/4 and SE 1/4 of the SW 1/4 of
Section 31, Township 4 South, Range 13 East, and NW 1/4 and NE 1/4 of the NW 1/4 of Section 6, Township 5 South,
Range 13 East, Gila & Salt River Base and Meridian, Pinal County, Arizona, Florence Mining District.

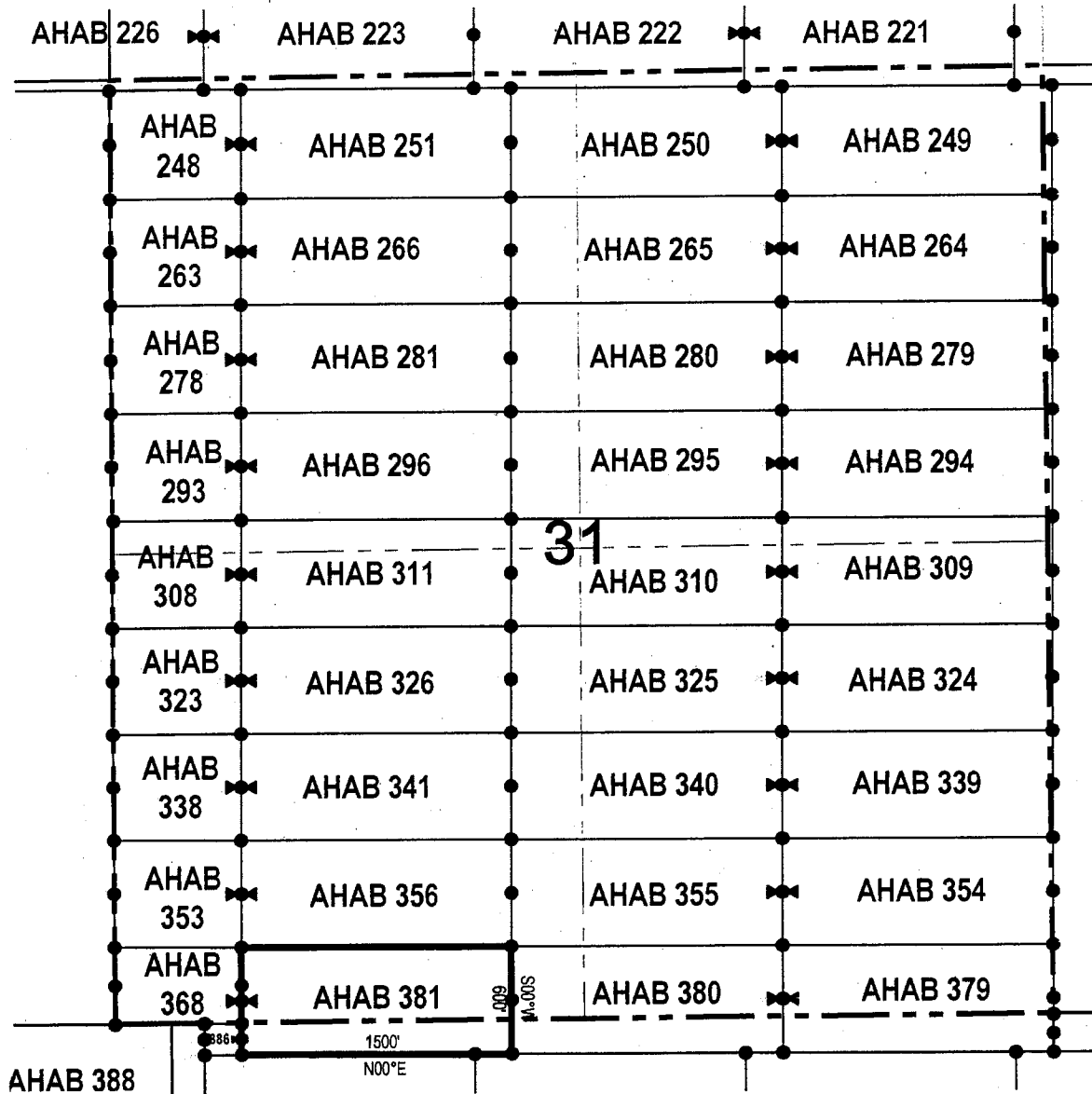
The locality of this claim with reference to some natural object or permanent monument and additional information
(if any) concerning its locality are as follows: 425 feet north and 2203 feet east of the southwest corner of Section
31, Township 4 South, Range 13 East, to the northeast corner of the claim.

DATED AND POSTED on the ground this 26 day of Sept., 2017.

LOCATOR (s) Resolution Copper Mining LLC AGENT: T. Robert Breen
P.O. Box 1944
Superior, Arizona 85273



LODE CLAIM LOCATION MAP



● Corner Posts ▲ Location Monuments Scale: 1"=1000'

1. The above map depicts the **AHAB 381** Lode Claim, which is located in the SW 1/4 and SE 1/4 of the SW 1/4 of Section 31, Township 4 South, Range 13 East, and NW 1/4 and NE 1/4 of the NW 1/4 of Section 6, Township 5 South, Range 13 East, Gila & Salt River Base and Meridian, Pinal County, Arizona, Florence Mining District.
2. The type of corner and location monuments used are wood 2"x2"x48" posts and metal tags with location information written thereon.
3. The bearings and distances in degrees and feet between claim corners are as depicted on the above map.

When recorded return to:
 Resolution Copper Mining LLC
 P.O. Box 1944
 Superior, AZ 85723

LOCATION NOTICE FOR LODE MINING CLAIM

NOTICE IS HEREBY GIVEN that the AHAB 383
 lode mining claim has been located
 by Resolution Copper Mining LLC whose current mailing
 address is P.O. Box 1944
Superior AZ 85273


RECEIVED
 BLM AZ STATE OFFICE
 2017 OCT 23 A 9:15
 PHOENIX, ARIZONA

The general course of this claim is east / west and it is situated in Pinal

County, Arizona. This claim is 1321 feet in length and 228 feet in width. This claim runs from the location monument on which this location notice is posted approximately 10 feet in a westerly direction to the west end line and 1311 feet in a easterly direction to the east end line. This claim is marked by six monuments, one at each corner and one at the center of each end line of the claim.

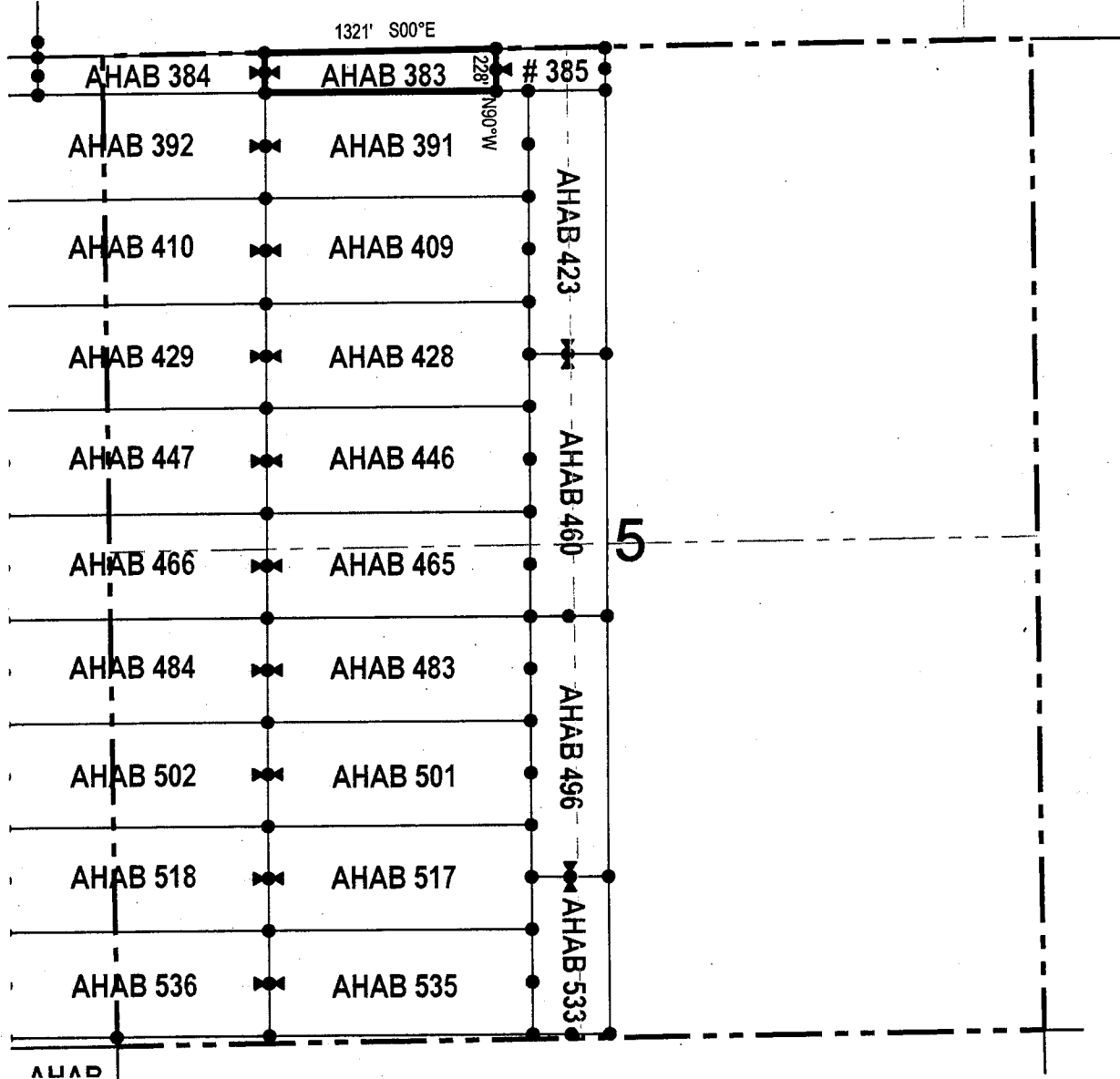
The location monument on which this notice is posted is situated within Section 5, Township 5 South, Range 13 East, Gila Salt River Base and Meridian, Arizona and this claim encompasses portions of the following quarter section (s), section (s), Township (s) and Range (s) NW 1/4 and NE 1/4 of the NW 1/4 of Section 5, Township 5 South, Range 13 East, Gila & Salt River Base and Meridian, Pinal County, Arizona, Florence Mining District.

The locality of this claim with reference to some natural object or permanent monument and additional information (if any) concerning its locality are as follows: 65 feet north and 7818 feet east of the southwest corner of Section 31, Township 4 South, Range 13 East, to the northeast corner of the claim.

DATED AND POSTED on the ground this 24 day of Sept., 2017
 LOCATOR (s) Resolution Copper Mining LLC AGENT: T. Robert Breen / 
P.O. Box 1944
Superior, Arizona 85273

AHCH446216

LODE CLAIM LOCATION MAP

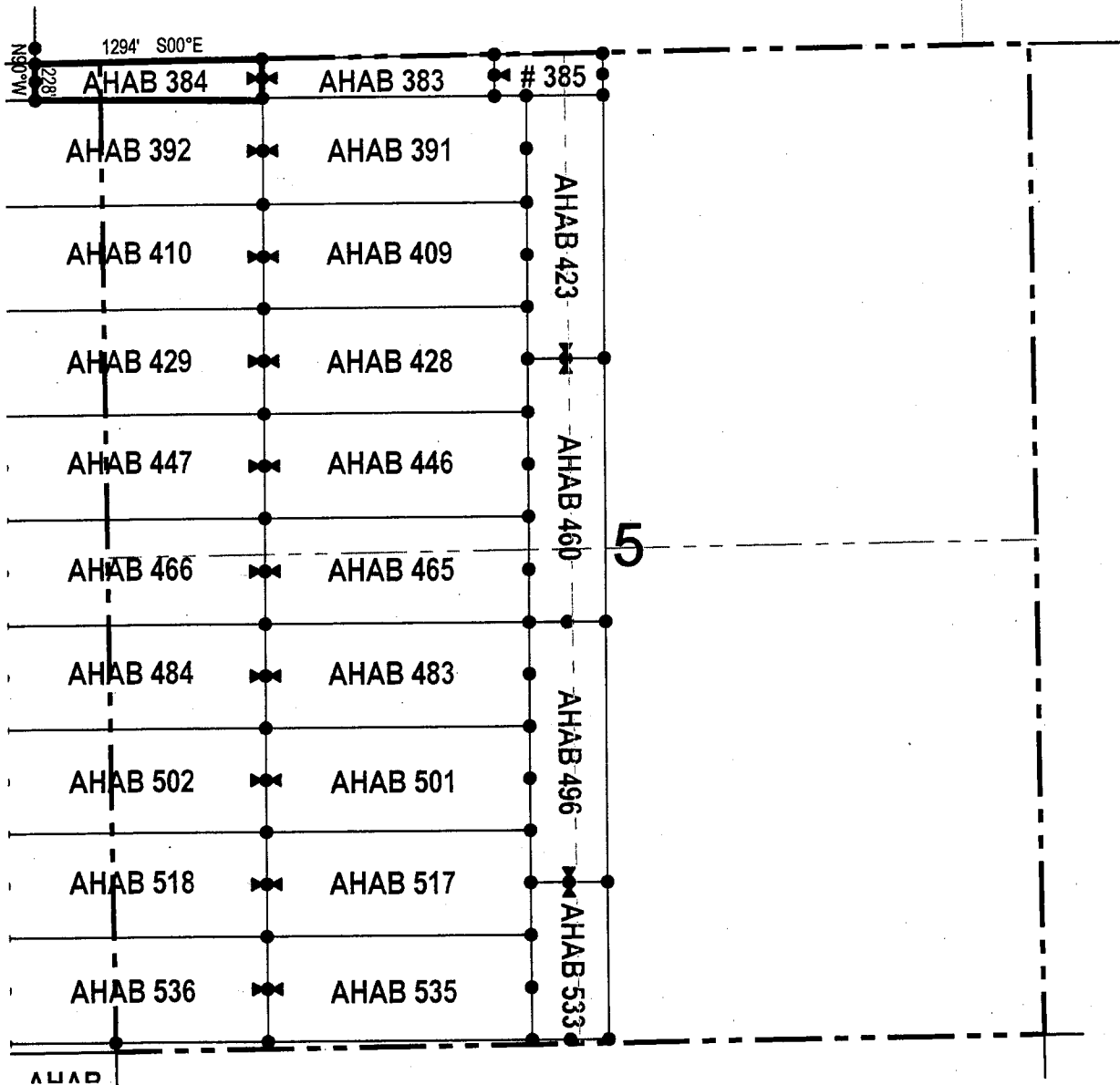


● Corner Posts ▲ Location Monuments Scale: 1"=1000'

1. The above map depicts the **AHAB 383** Lode Claim, which is located in the NW 1/4 and NE 1/4 of the NW 1/4 of Section 5, Township 5 South, Range 13 East, Gila & Salt River Base and Meridian, Pinal County, Arizona, Florence Mining District.
2. The type of corner and location monuments used are wood 2"x2"x48" posts and metal tags with location information written thereon.
3. The bearings and distances in degrees and feet between claim corners are as depicted on the above map.



LODE CLAIM LOCATION MAP



● Corner Posts ▲ Location Monuments Scale: 1"=1000'

1. The above map depicts the **AHAB 384** Lode Claim, which is located in the NW 1/4 of the NW 1/4 of Section 5, and NE 1/4 of the NE 1/4 of Section 6, Township 5 South, Range 13 East, Gila & Salt River Base and Meridian, Pinal County, Arizona, Florence Mining District.
2. The type of corner and location monuments used are wood 2"x2"x48" posts and metal tags with location information written thereon.
3. The bearings and distances in degrees and feet between claim corners are as depicted on the above map.



When recorded return to:
 Resolution Copper Mining LLC
 P.O. Box 1944
 Superior, AZ 85723

LOCATION NOTICE FOR LODE MINING CLAIM

NOTICE IS HEREBY GIVEN that the AHAB 385
 _____ lode mining claim has been located
 by Resolution Copper Mining LLC whose current mailing
 address is P.O. Box 1944
Superior AZ 85273


RECEIVED
 BLM AZ STATE OFFICE
 2017 OCT 23 A 9:15
 PHOENIX, ARIZONA

AMC 46218

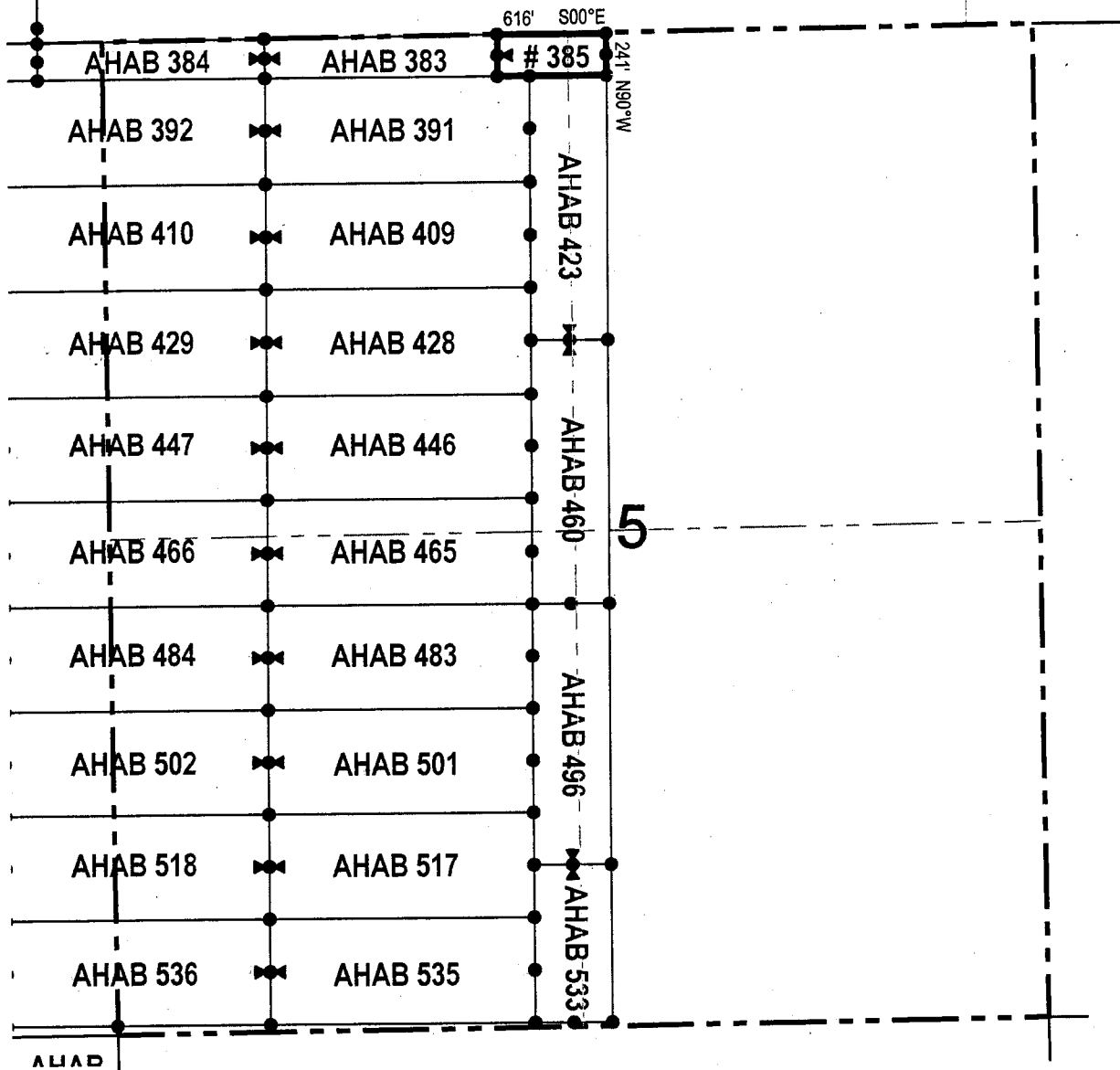
The general course of this claim is east / west and it is situated in Pinal
 County, Arizona. This claim is 616 feet in length and 241 feet in width. This claim runs
 from the location monument on which this location notice is posted approximately 10 feet in a
westerly direction to the west end line and 606 feet in a easterly direction to the
east end line. This claim is marked by six monuments, one at each corner and one at the center of each
 end line of the claim.

The location monument on which this notice is posted is situated within Section 5, Township 5
South, Range 13 East, Gila Salt River Base and Meridian, Arizona and this claim encompasses portions
 of the following quarter section (s), section (s), Township (s) and Range (s) NE 1/4 of the NW 1/4 and NW 1/4 of
the NE 1/4 of Section 5, Township 5 South, Range 13 East, Gila & Salt River Base and Meridian, Pinal County, Arizona,
Florence Mining District.

The locality of this claim with reference to some natural object or permanent monument and additional information
 (if any) concerning its locality are as follows: 65 feet north and 8434 feet east of the southwest corner of Section
31, Township 4 South, Range 13 East, to the northeast corner of the claim.

DATED AND POSTED on the ground this 24 day of Sept., 2017
 LOCATOR (s) Resolution Copper Mining LLC AGENT: T. Robert Breen / 
P.O. Box 1944
Superior, Arizona 85273

LODE CLAIM LOCATION MAP



● Corner Posts

▲ Location Monuments

Scale: 1"=1000'



1. The above map depicts the **AHAB 385** Lode Claim, which is located in the NE 1/4 of the NW 1/4 and NW 1/4 of the NE 1/4 of Section 5, Township 5 South, Range 13 East, Gila & Salt River Base and Meridian, Pinal County, Arizona, Florence Mining District.
2. The type of corner and location monuments used are wood 2"x2"x48" posts and metal tags with location information written thereon.
3. The bearings and distances in degrees and feet between claim corners are as depicted on the above map.

When recorded return to:
 Resolution Copper Mining LLC
 P.O. Box 1944
 Superior, AZ 85723

LOCATION NOTICE FOR LODE MINING CLAIM


NOTICE IS HEREBY GIVEN that the AHAB 386
 lode mining claim has been located
 by Resolution Copper Mining LLC whose current mailing
 address is P.O. Box 1944
Superior AZ 85273

RECEIVED
 BLM
 AZ STATE OFFICE
 2017 OCT 23 A 9:47
 PHOENIX, ARIZONA

The general course of this claim is east / west and it is situated in Pinal
 County, Arizona. This claim is 207 feet in length and 176 feet in width. This claim runs
 from the location monument on which this location notice is posted approximately 197 feet in a
westerly direction to the west end line and 10 feet in a easterly direction to the
east end line. This claim is marked by six monuments, one at each corner and one at the center of each
 end line of the claim.

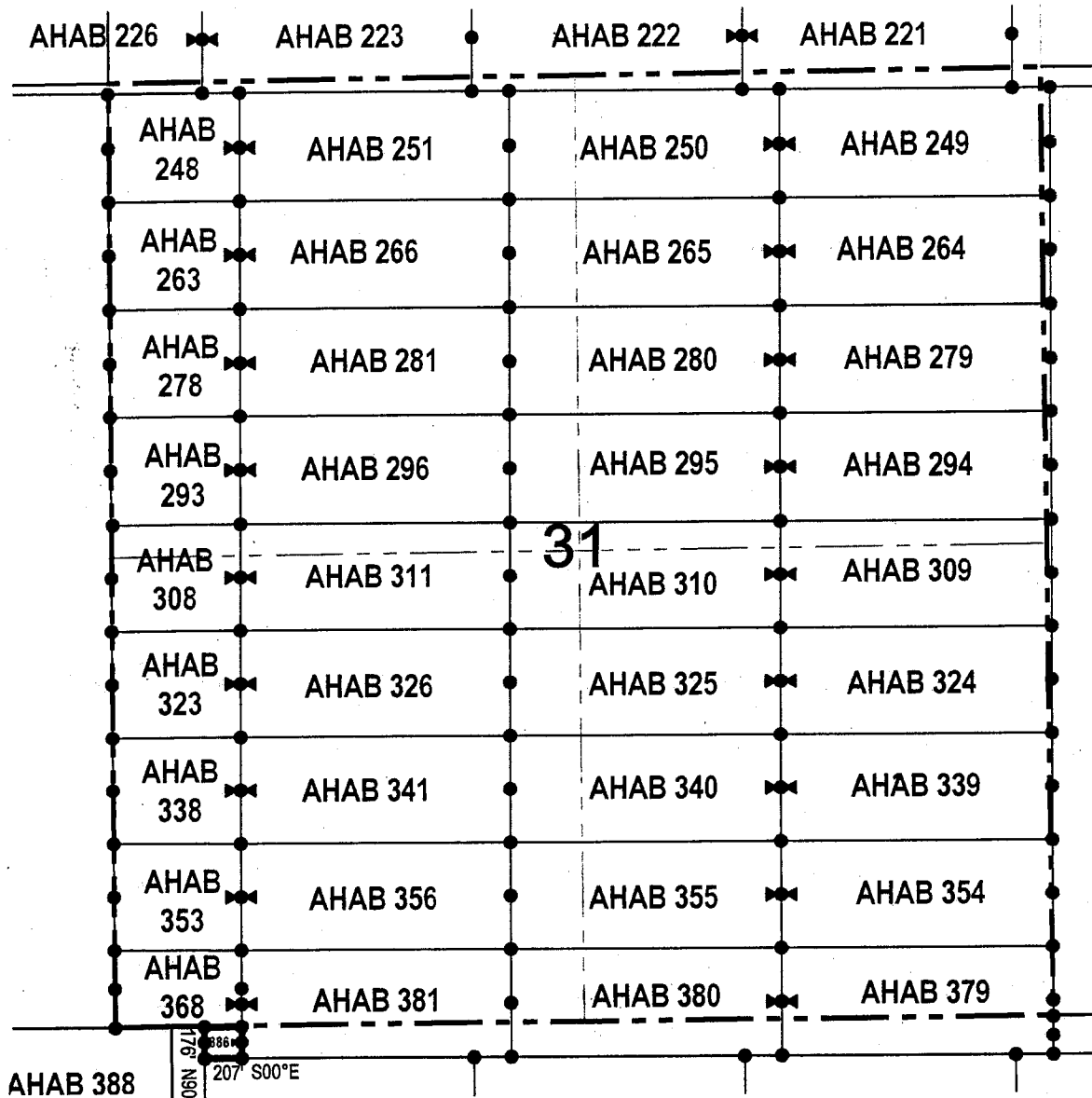
The location monument on which this notice is posted is situated within Section 6, Township 5
South, Range 13 East, Gila Salt River Base and Meridian, Arizona and this claim encompasses portions
 of the following quarter section (s), section (s), Township (s) and Range (s) NW 1/4 of the NW 1/4 of Section 6,
Township 5 South, Range 13 East, Gila & Salt River Base and Meridian, Pinal County, Arizona, Florence Mining District.

The locality of this claim with reference to some natural object or permanent monument and additional information
 (if any) concerning its locality are as follows: 1 foot north and 703 feet east of the southwest corner of Section 31,
Township 4 South, Range 13 East, to the northeast corner of the claim.

DATED AND POSTED on the ground this 26 day of Sept., 2017.
 LOCATOR (s) Resolution Copper Mining LLC AGENT: T. Robert Breen / 
P.O. Box 1944
Superior, Arizona 85273

AMC 446219

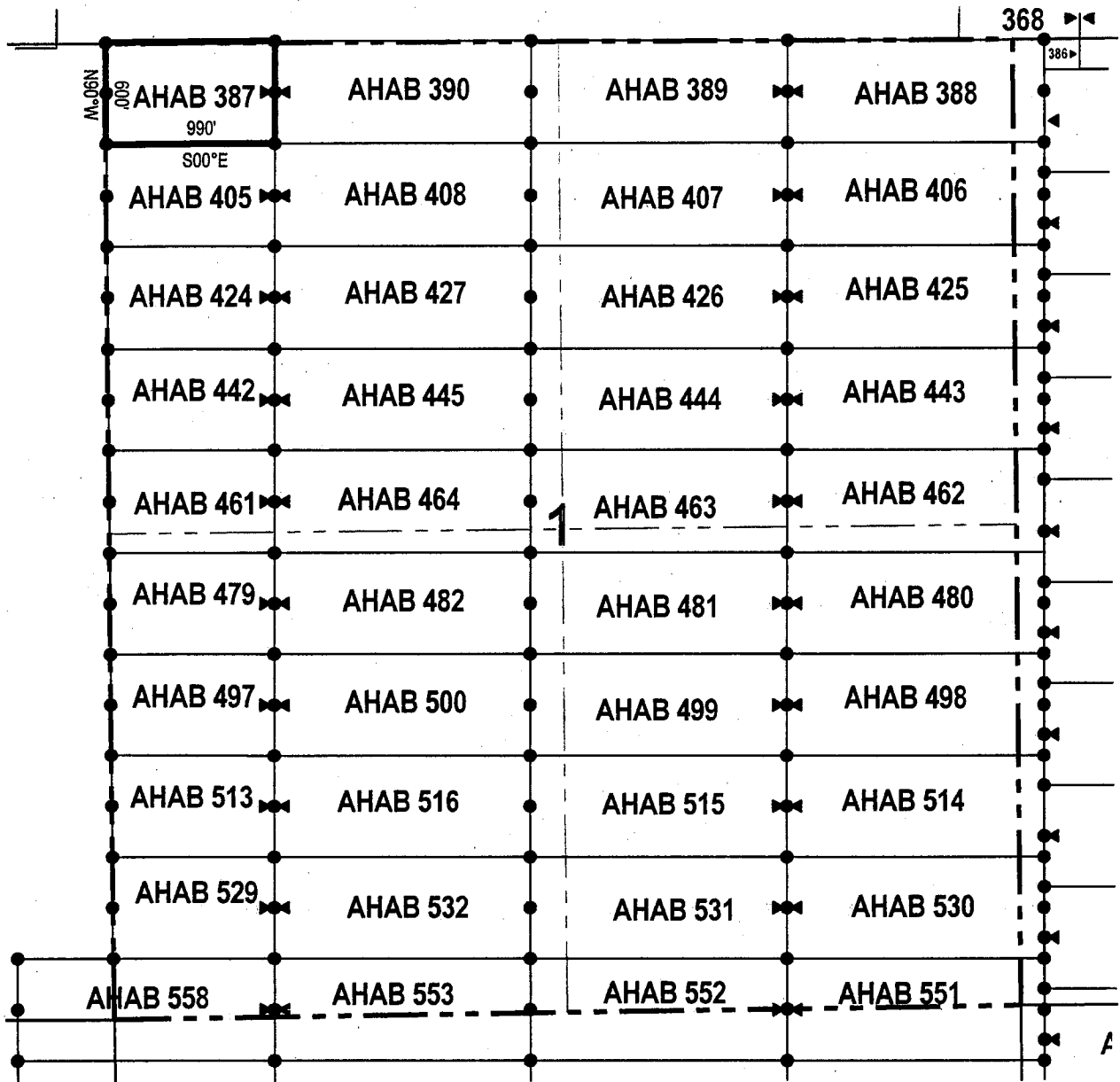
LODE CLAIM LOCATION MAP



● Corner Posts ▲ Location Monuments Scale: 1"=1000'

1. The above map depicts the **AHAB 386** Lode Claim, which is located in the NW 1/4 of the NW 1/4 of Section 6, Township 5 South, Range 13 East, Gila & Salt River Base and Meridian, Pinal County, Arizona, Florence Mining District.
2. The type of corner and location monuments used are wood 2"x2"x48" posts and metal tags with location information written thereon.
3. The bearings and distances in degrees and feet between claim corners are as depicted on the above map.

LODE CLAIM LOCATION MAP

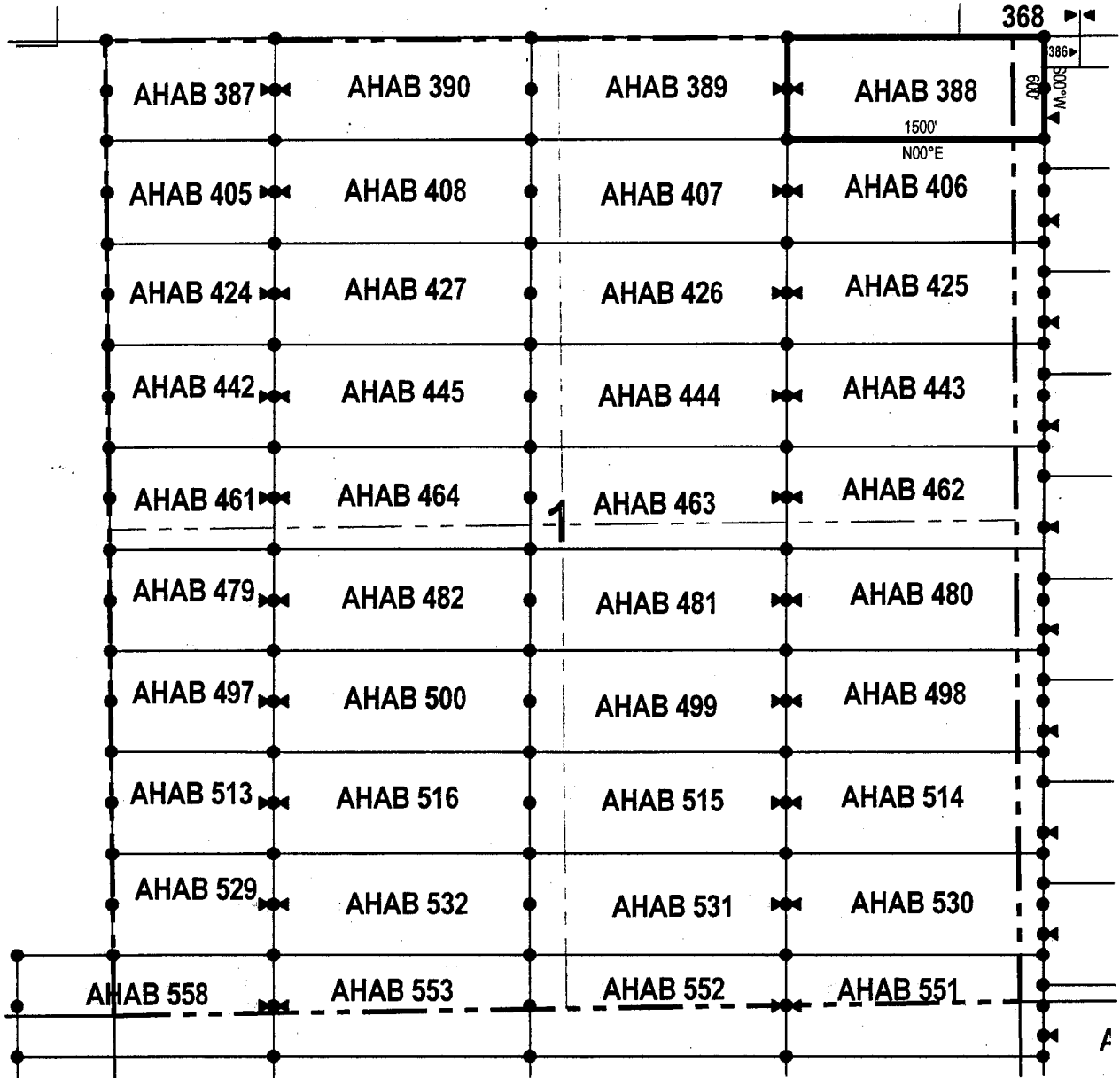


● Corner Posts ▲ Location Monuments Scale: 1"=1000'

1. The above map depicts the **AHAB 387** Lode Claim, which is located in the NW 1/4 of the NW 1/4 of Section 1, Township 5 South, Range 12 East, Gila & Salt River Base and Meridian, Pinal County, Arizona, Florence Mining District.
2. The type of corner and location monuments used are wood 2"x2"x48" posts and metal tags with location information written thereon.
3. The bearings and distances in degrees and feet between claim corners are as depicted on the above map.



LODE CLAIM LOCATION MAP

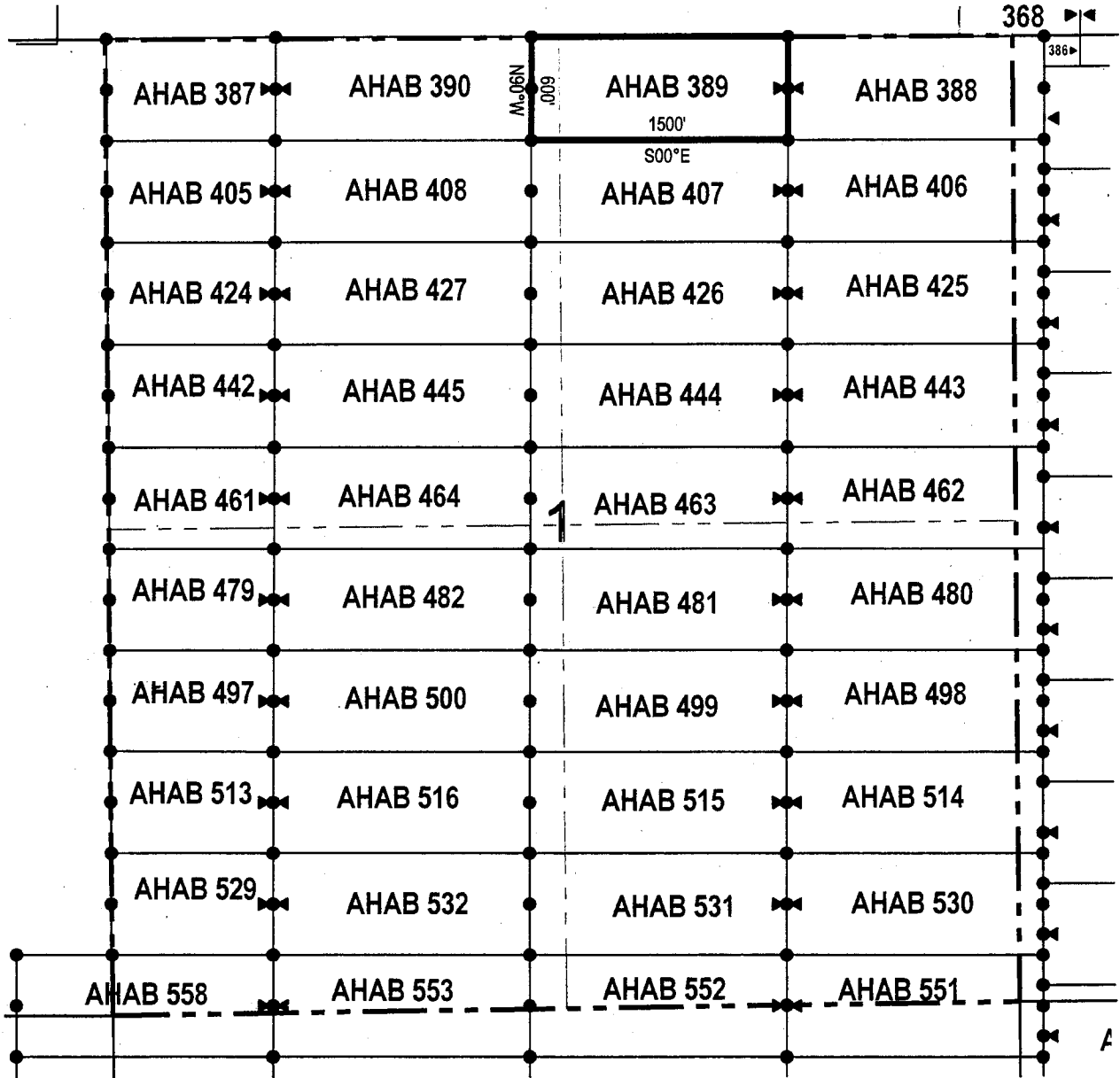


● Corner Posts ▲ Location Monuments Scale: 1"=1000'

1. The above map depicts the **AHAB 388** Lode Claim, which is located in the NE 1/4 of the NE 1/4 of Section 1, Township 5 South, Range 12 East, and NW 1/4 of the NW 1/4 of Section 6, Township 5 South, Range 13 East, Gila & Salt River Base and Meridian, Pinal County, Arizona, Florence Mining District.
2. The type of corner and location monuments used are wood 2"x2"x48" posts and metal tags with location information written thereon.
3. The bearings and distances in degrees and feet between claim corners are as depicted on the above map.



LODE CLAIM LOCATION MAP



• Corner Posts ▲ Location Monuments Scale: 1"=1000'

1. The above map depicts the **AHAB 389** Lode Claim, which is located in the NW 1/4 of the NE 1/4 and NE 1/4 of the NW 1/4 of Section 1, Township 5 South, Range 12 East, Gila & Salt River Base and Meridian, Pinal County, Arizona, Florence Mining District.
2. The type of corner and location monuments used are wood 2"x2"x48" posts and metal tags with location information written thereon.
3. The bearings and distances in degrees and feet between claim corners are as depicted on the above map.



When recorded return to:

Resolution Copper Mining LLC
P.O. Box 1944
Superior, AZ 85723

LOCATION NOTICE FOR LODE MINING CLAIM

NOTICE IS HEREBY GIVEN that the AHAB 390
_____ lode mining claim has been located
by Resolution Copper Mining LLC whose current mailing
address is P.O. Box 1944
Superior AZ 85273

RECEIVED
BLM AZ STATE OFFICE
2017 OCT 23 A 9
PHOENIX, ARIZONA

The general course of this claim is east / west and it is situated in Pinal
County, Arizona. This claim is 1500 feet in length and 600 feet in width. This claim runs
from the location monument on which this location notice is posted approximately 10 feet in a
westerly direction to the west end line and 1490 feet in a easterly direction to the
east end line. This claim is marked by six monuments, one at each corner and one at the center of each
end line of the claim.

The location monument on which this notice is posted is situated within Section 1, Township 5
South, Range 12 East, Gila Salt River Base and Meridian, Arizona and this claim encompasses portions
of the following quarter section (s), section (s), Township (s) and Range (s) NW 1/4 and NE 1/4 of the NW 1/4 of
Section 1, Township 5 South, Range 12 East, Gila & Salt River Base and Meridian, Pinal County, Arizona, Florence
Mining District.

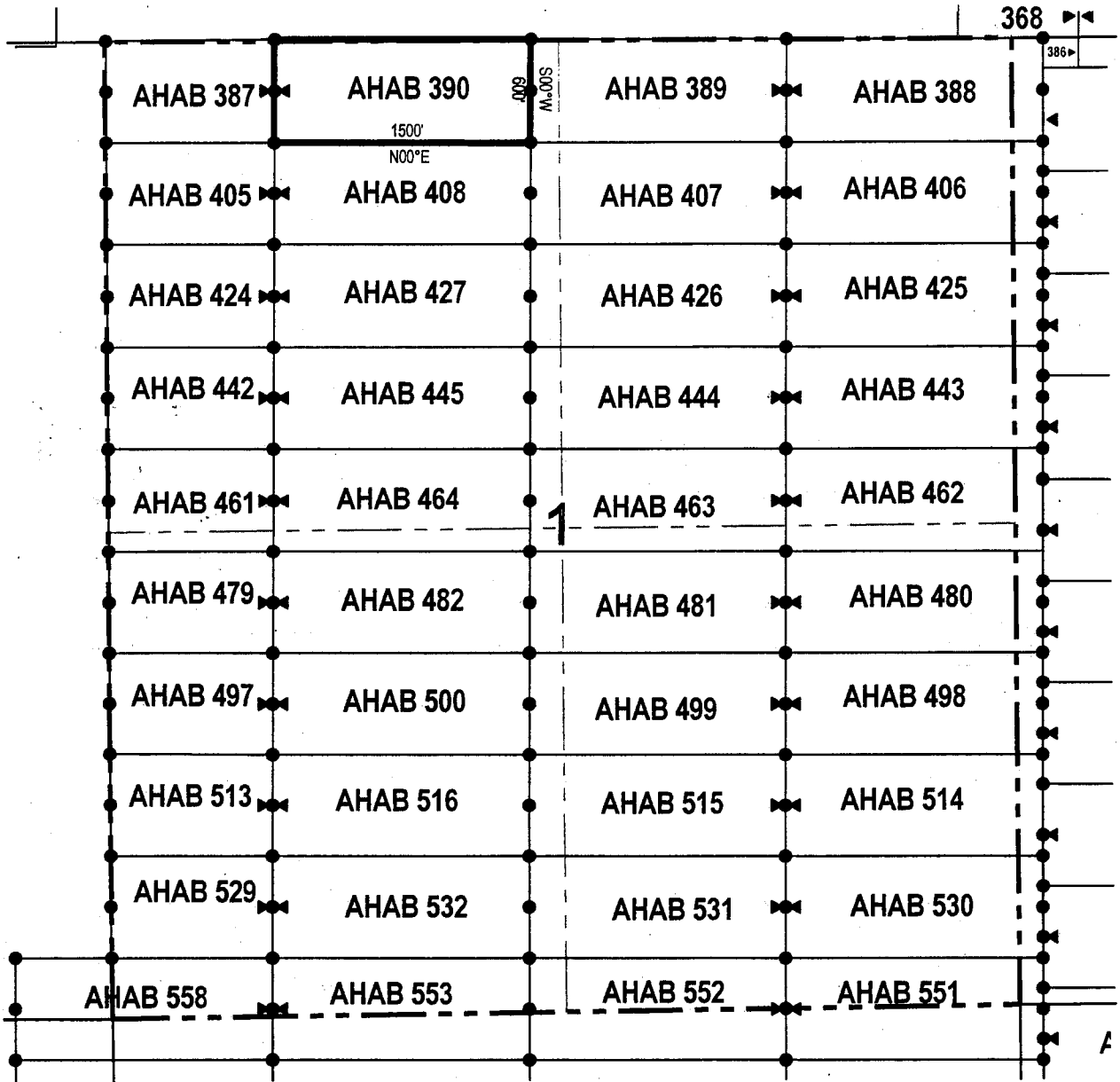
The locality of this claim with reference to some natural object or permanent monument and additional information
(if any) concerning its locality are as follows: 0 feet south and 2504 feet west of the southwest corner of Section
31, Township 4 South, Range 13 East, to the northeast corner of the claim.

DATED AND POSTED on the ground this 28 day of Sept, 2017

LOCATOR (s) Resolution Copper Mining LLC AGENT: T. Robert Breen /
P.O. Box 1944
Superior, Arizona 85273

AMC 446223

LODE CLAIM LOCATION MAP

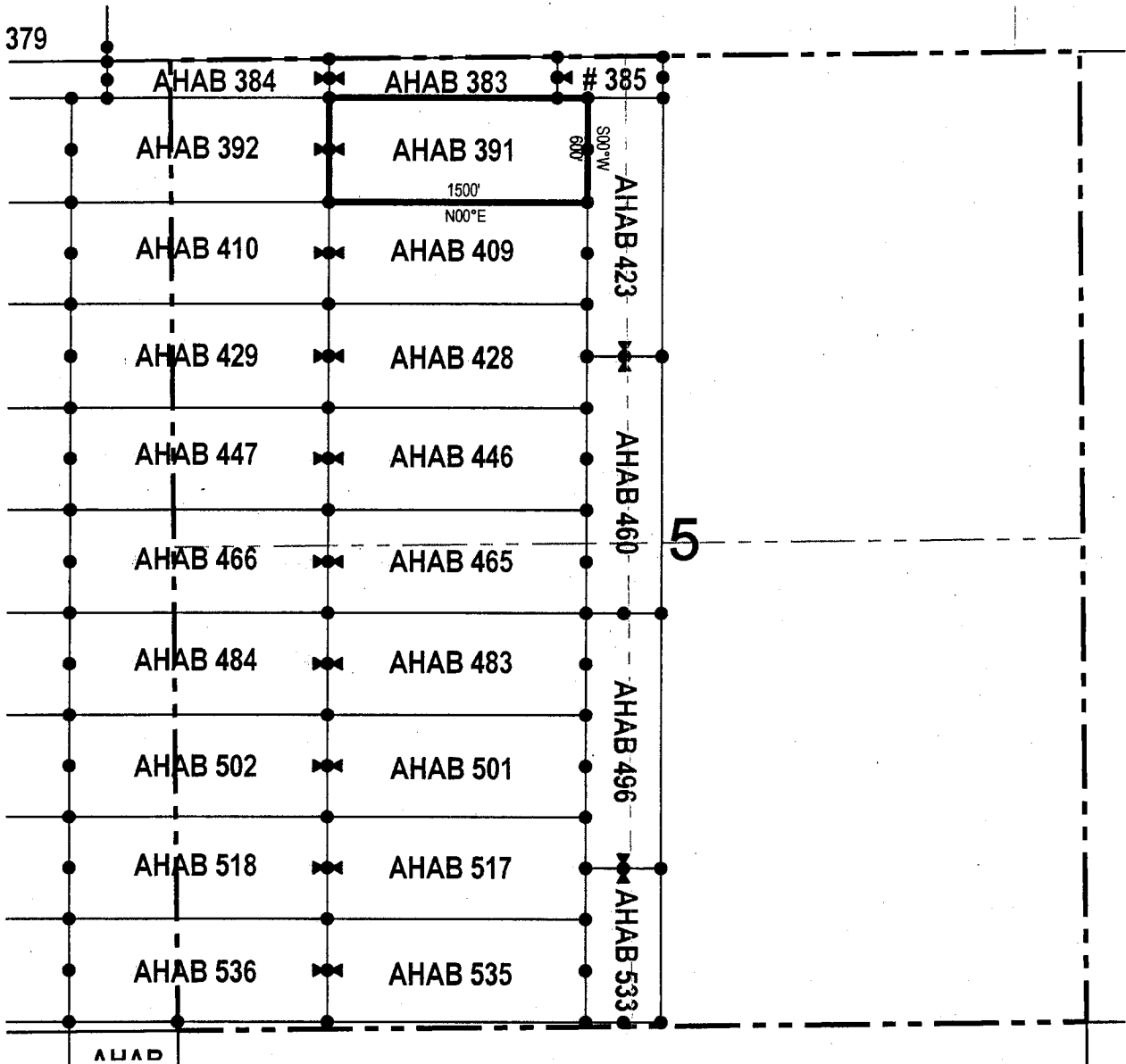


• Corner Posts ▲ Location Monuments Scale: 1"=1000'

1. The above map depicts the **AHAB 390** Lode Claim, which is located in the NW 1/4 and NE 1/4 of the NW 1/4 of Section 1, Township 5 South, Range 12 East, Gila & Salt River Base and Meridian, Pinal County, Arizona, Florence Mining District.
2. The type of corner and location monuments used are wood 2"x2"x48" posts and metal tags with location information written thereon.
3. The bearings and distances in degrees and feet between claim corners are as depicted on the above map.



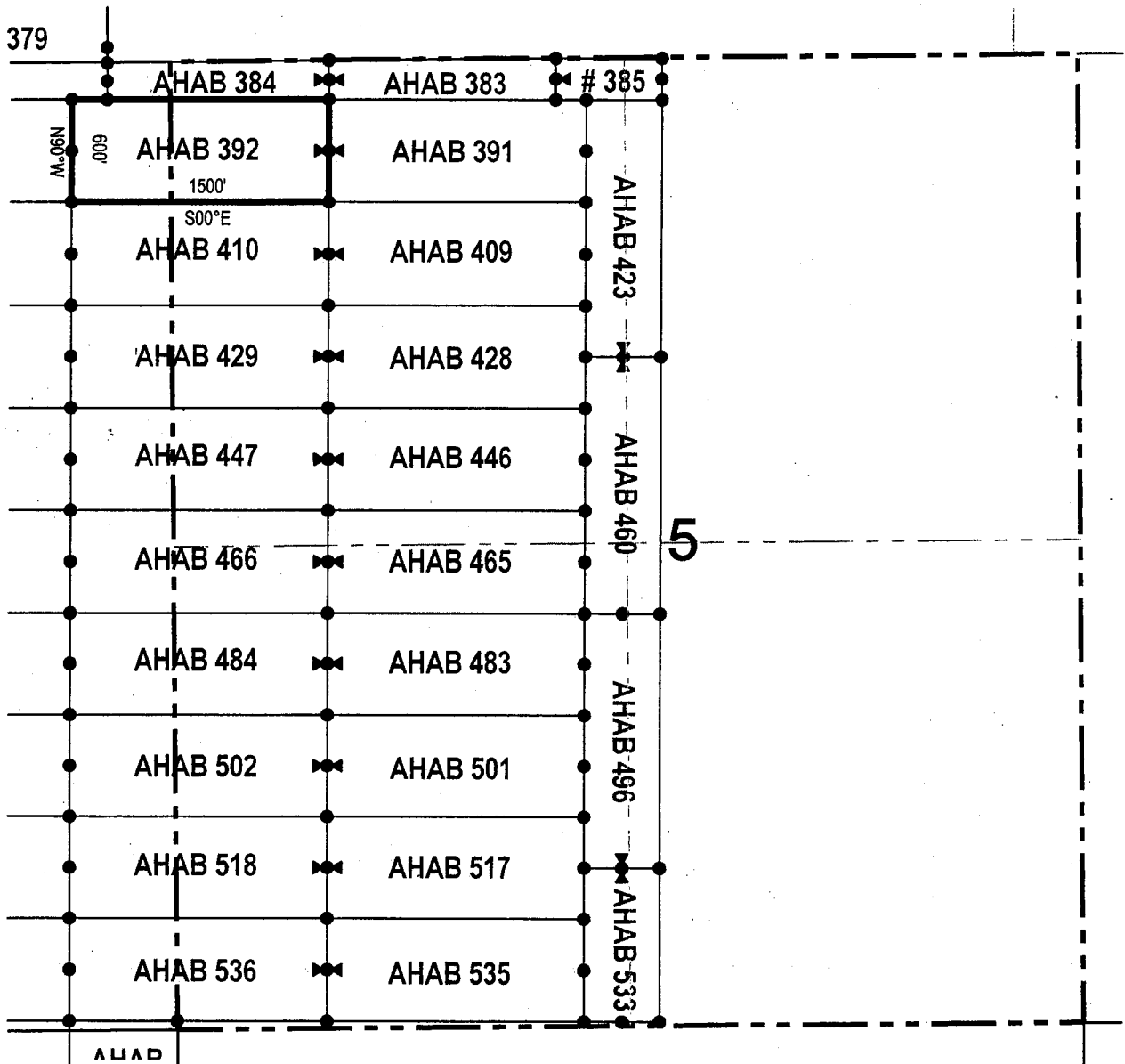
LODE CLAIM LOCATION MAP



● Corner Posts ▲ Location Monuments Scale: 1"=1000'

1. The above map depicts the **AHAB 391** Lode Claim, which is located in the NW 1/4 and NE 1/4 of the NW 1/4 of Section 5, Township 5 South, Range 13 East, Gila & Salt River Base and Meridian, Pinal County, Arizona, Florence Mining District.
2. The type of corner and location monuments used are wood 2"x2"x48" posts and metal tags with location information written thereon.
3. The bearings and distances in degrees and feet between claim corners are as depicted on the above map.

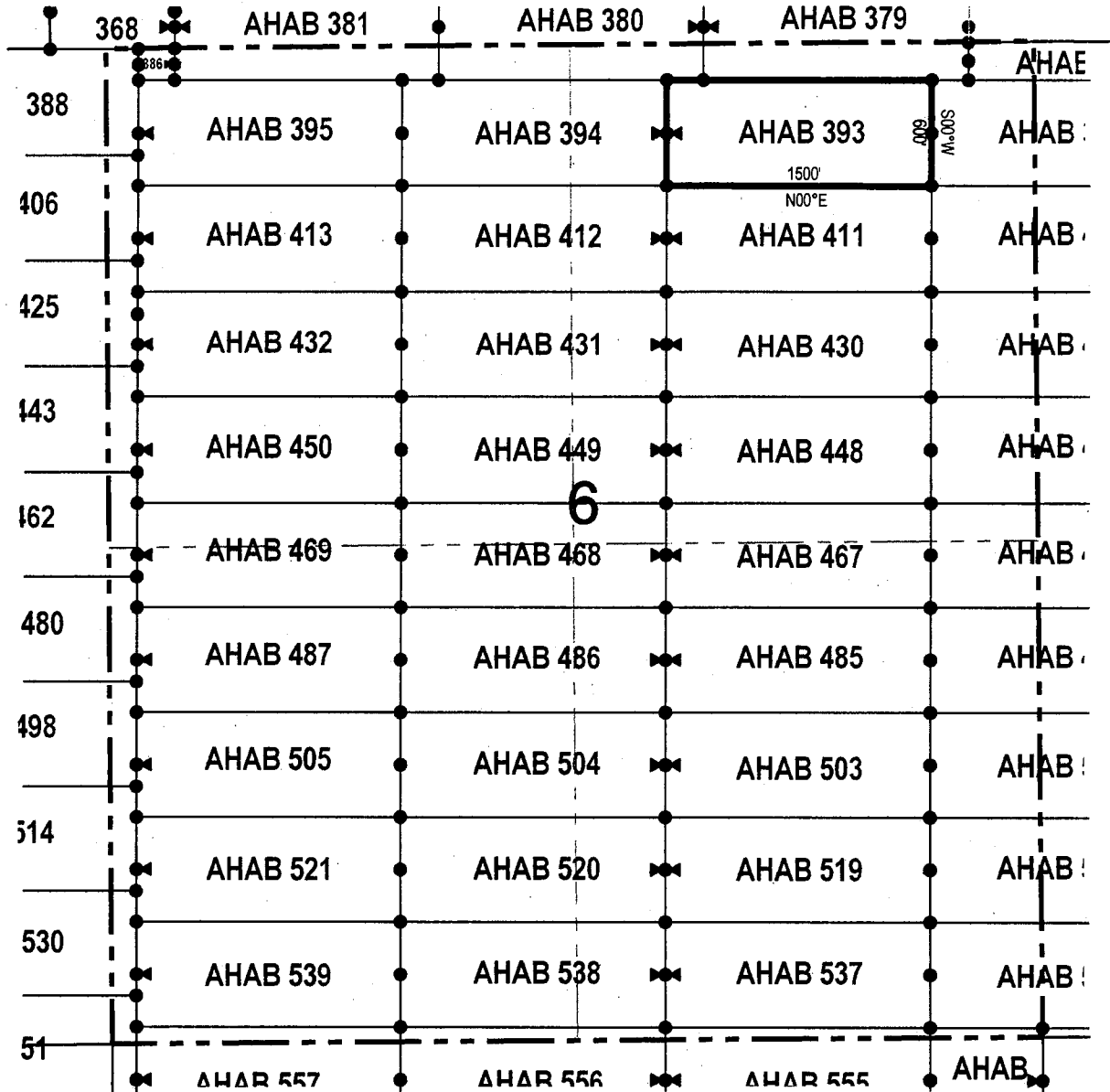
LODE CLAIM LOCATION MAP



● Corner Posts ▲ Location Monuments Scale: 1"=1000'

1. The above map depicts the **AHAB 392** Lode Claim, which is located in the NW 1/4 of the NW 1/4 of Section 5, and NE 1/4 of the NE 1/4 of Section 6, Township 5 South, Range 13 East, Gila & Salt River Base and Meridian, Pinal County, Arizona, Florence Mining District.
2. The type of corner and location monuments used are wood 2"x2"x48" posts and metal tags with location information written thereon.
3. The bearings and distances in degrees and feet between claim corners are as depicted on the above map.

LODE CLAIM LOCATION MAP



● Corner Posts ▲ Location Monuments Scale: 1"=1000'

1. The above map depicts the **AHAB 393** Lode Claim, which is located in the NW 1/4 and NE 1/4 of the NE 1/4 of Section 6, Township 5 South, Range 13 East, Gila Salt River Base and Meridian, Pinal County, Arizona, Florence Mining District.
2. The type of corner and location monuments used are wood 2"x2"x48" posts and metal tags with location information written thereon.
3. The bearings and distances in degrees and feet between claim corners are as depicted on the above map.

When recorded return to:
Resolution Copper Mining LLC
P.O. Box 1944
Superior, AZ 85723

LOCATION NOTICE FOR LODE MINING CLAIM

NOTICE IS HEREBY GIVEN that the AHAB 394
_____ lode mining claim has been located
by Resolution Copper Mining LLC whose current mailing
address is P.O. Box 1944
Superior AZ 85273

RECEIVED
PLM AZ STATE OFFICE
2017 OCT 23 A 9:20
PHOENIX, ARIZONA


AHC446227

The general course of this claim is east / west and it is situated in Pinal
County, Arizona. This claim is 1500 feet in length and 600 feet in width. This claim runs
from the location monument on which this location notice is posted approximately 1490 feet in a
westerly direction to the west end line and 10 feet in a easterly direction to the
east end line. This claim is marked by six monuments, one at each corner and one at the center of each
end line of the claim.

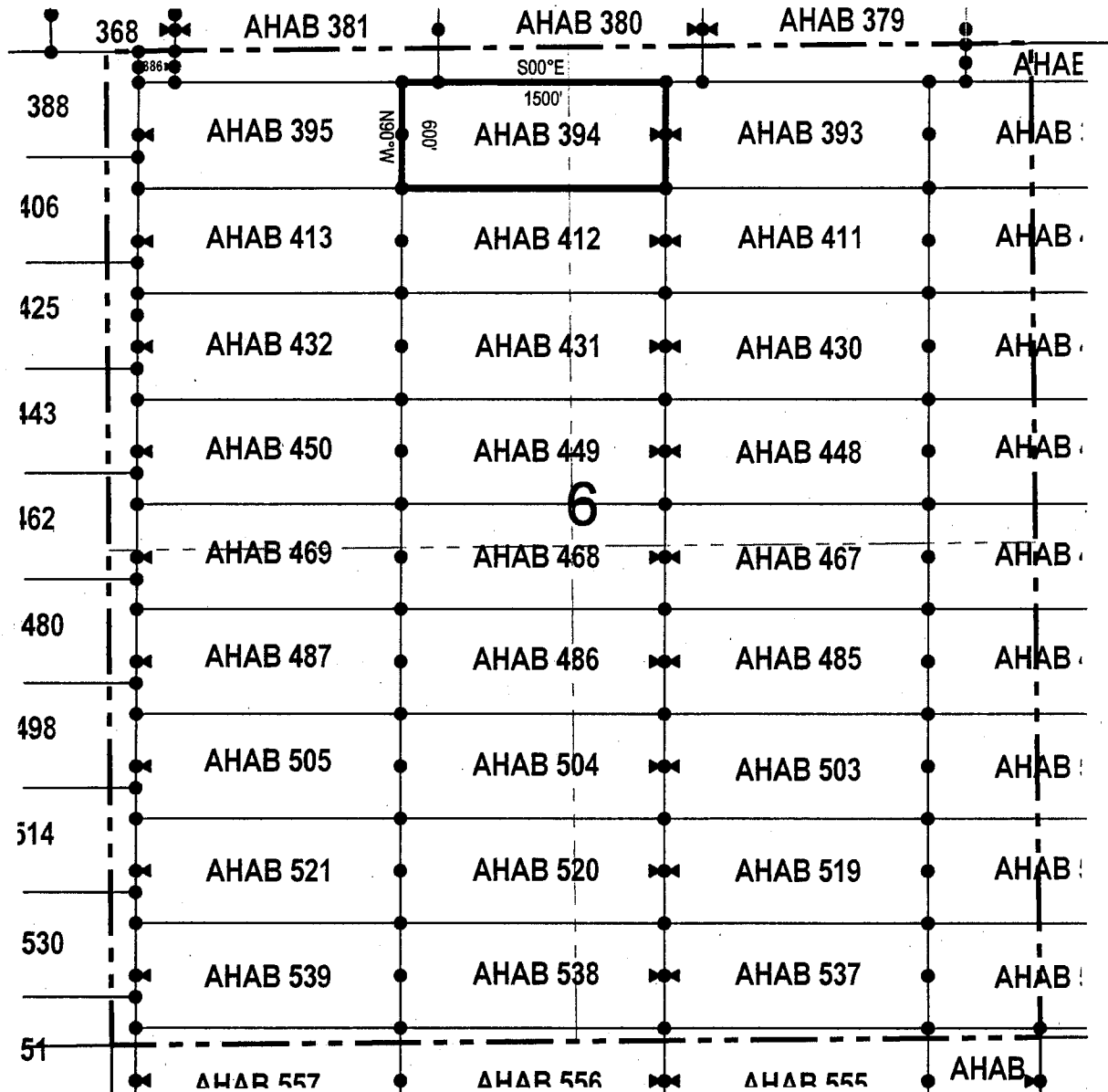
The location monument on which this notice is posted is situated within Section 6, Township 5
South, Range 13 East, Gila Salt River Base and Meridian, Arizona and this claim encompasses portions
of the following quarter section (s), section (s), Township (s) and Range (s) NW 1/4 of the NE 1/4 and NE 1/4 of
the NW 1/4 of Section 6, Township 5 South, Range 13 East, Gila & Salt River Base and Meridian, Pinal County, Arizona,
Florence Mining District.

The locality of this claim with reference to some natural object or permanent monument and additional information
(if any) concerning its locality are as follows: 176 feet south and 3497 feet east of the southwest corner of Section
31, Township 4 South, Range 13 East, to the northeast corner of the claim.

DATED AND POSTED on the ground this 22nd day of Sept., 2017.

LOCATOR (s) Resolution Copper Mining LLC AGENT: T. Robert Breen / 
P.O. Box 1944
Superior, Arizona 85273

LODE CLAIM LOCATION MAP

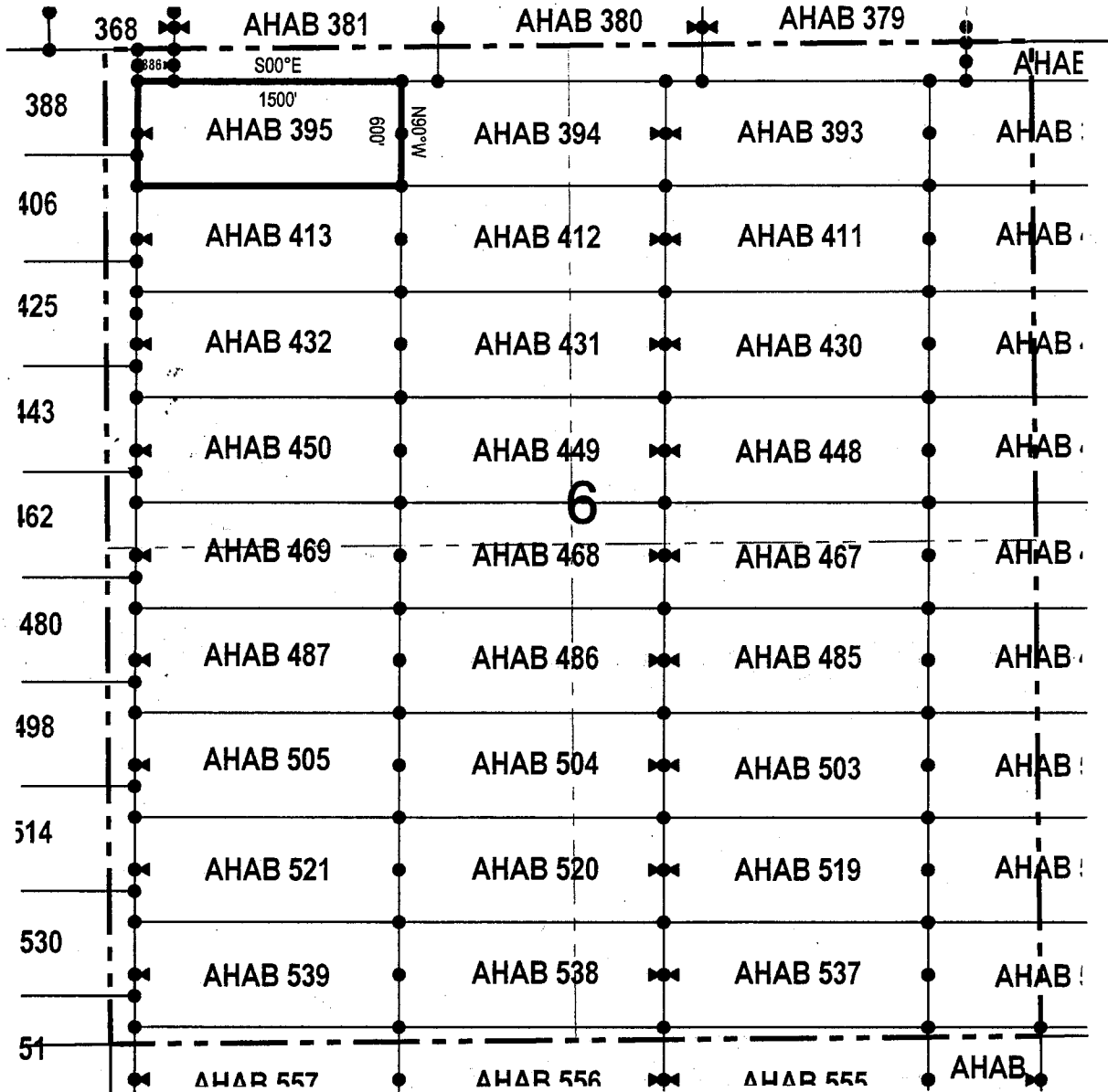


• Corner Posts ▲ Location Monuments Scale: 1"=1000'



1. The above map depicts the **AHAB 394** Lode Claim, which is located in the NW 1/4 of the NE 1/4 and NE 1/4 of the NW 1/4 of Section 6, Township 5 South, Range 13 East, Gila Salt River Base and Meridian, Pinal County, Arizona, Florence Mining District.
2. The type of corner and location monuments used are wood 2"x2"x48" posts and metal tags with location information written thereon.
3. The bearings and distances in degrees and feet between claim corners are as depicted on the above map.

LODE CLAIM LOCATION MAP

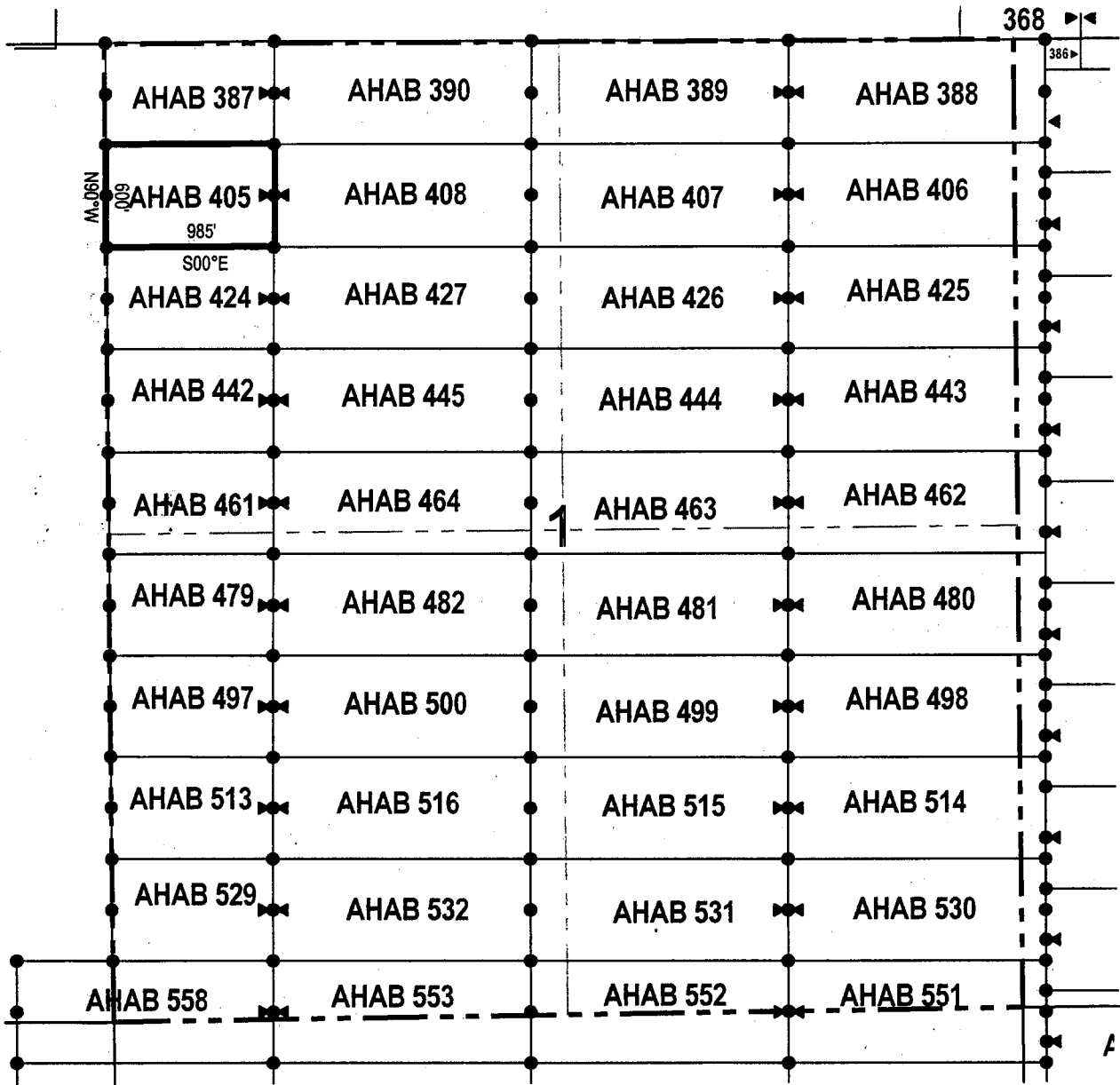


• Corner Posts ▲ Location Monuments Scale: 1"=1000'



1. The above map depicts the **AHAB 395** Lode Claim, which is located in the NW 1/4 and NE 1/4 of the NW 1/4 of Section 6, Township 5 South, Range 13 East, Gila & Salt River Base and Meridian, Pinal County, Arizona, Florence Mining District.
2. The type of corner and location monuments used are wood 2"x2"x48" posts and metal tags with location information written thereon.
3. The bearings and distances in degrees and feet between claim corners are as depicted on the above map.

LODE CLAIM LOCATION MAP



● Corner Posts ▲ Location Monuments Scale: 1"=1000'

1. The above map depicts the **AHAB 405** Lode Claim, which is located in the NW 1/4 of the NW 1/4 of Section 1, Township 5 South, Range 12 East, Gila & Salt River Base and Meridian, Pinal County, Arizona, Florence Mining District.
2. The type of corner and location monuments used are wood 2"x2"x48" posts and metal tags with location information written thereon.
3. The bearings and distances in degrees and feet between claim corners are as depicted on the above map.



When recorded return to:

Resolution Copper Mining LLC
P.O. Box 1944
Superior, AZ 85723

LOCATION NOTICE FOR LODE MINING CLAIM


NOTICE IS HEREBY GIVEN that the AHAB 406
_____ lode mining claim has been located
by Resolution Copper Mining LLC whose current mailing
address is P.O. Box 1944
Superior AZ 85273

RECEIVED
BLM AZ STATE OFFICE
2011 OCT 23 A 9:06
PHOENIX, ARIZONA

The general course of this claim is _____ east / west _____ and it is situated in Pinal
County, Arizona. This claim is 1500 feet in length and 600 feet in width. This claim runs
from the location monument on which this location notice is posted approximately 10 feet in a
westerly direction to the west end line and 1490 feet in a easterly direction to the
east end line. This claim is marked by six monuments, one at each corner and one at the center of each
end line of the claim.

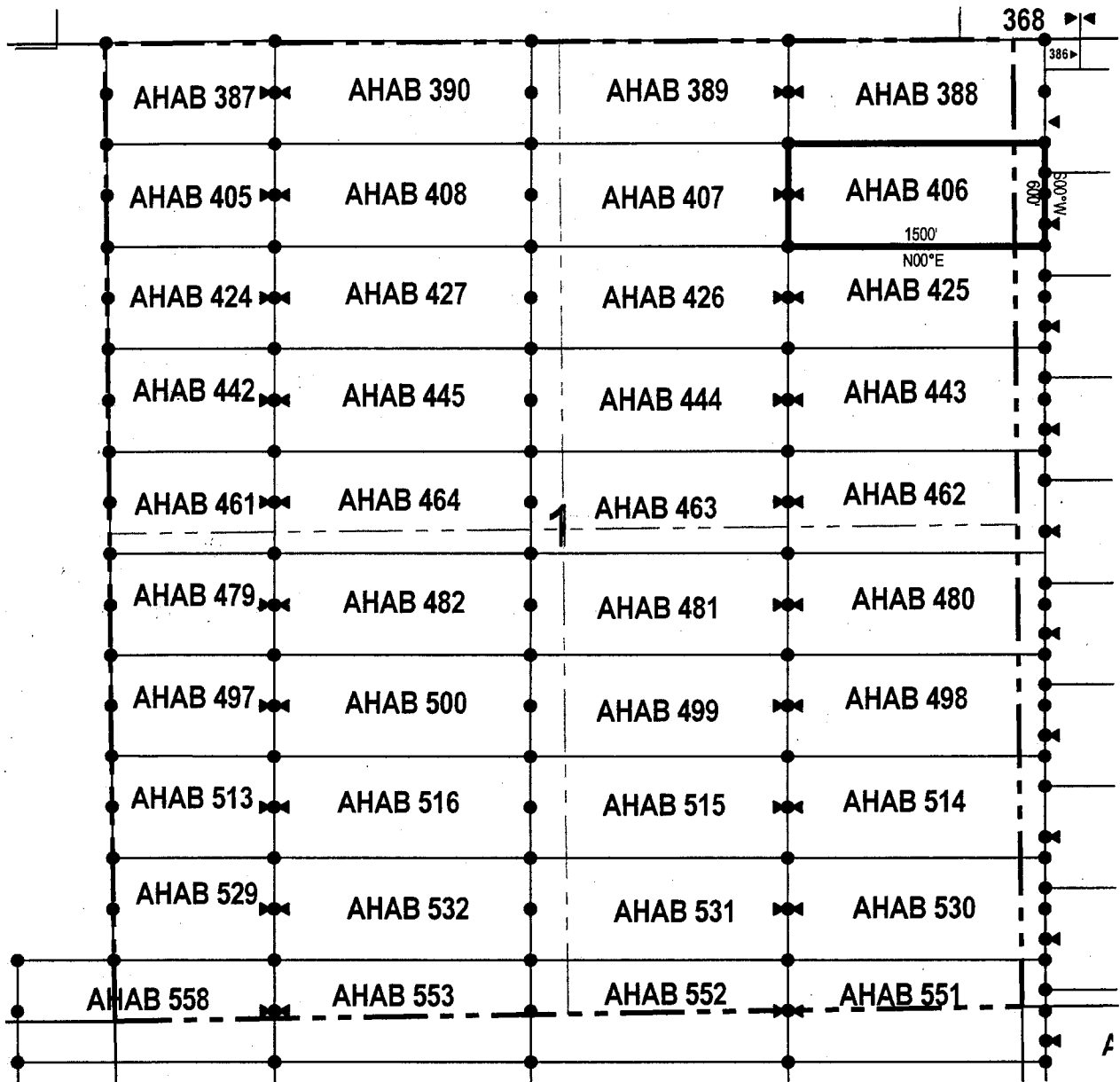
The location monument on which this notice is posted is situated within Section 1, Township 5
South, Range 12 East, Gila Salt River Base and Meridian, Arizona and this claim encompasses portions
of the following quarter section (s), section (s), Township (s) and Range (s) NE 1/4 of the NE 1/4 of Section 1,
Township 5 South, Range 12 East, and NW 1/4 of the NW 1/4 of Section 6, Township 5 South, Range 13 East, Gila &
Salt River Base and Meridian, Pinal County, Arizona, Florence Mining District.

The locality of this claim with reference to some natural object or permanent monument and additional information
(if any) concerning its locality are as follows: 600 feet south and 496 feet east of the southwest corner of Section
31, Township 4 South, Range 13 East, to the northeast corner of the claim.

DATED AND POSTED on the ground this 27 day of Sept., 2017
LOCATOR (s) Resolution Copper Mining LLC AGENT: T. Robert Breen / 
P.O. Box 1944
Superior, Arizona 85273

AMC 446230

LODE CLAIM LOCATION MAP



• Corner Posts ▲ Location Monuments Scale: 1"=1000'

1. The above map depicts the **AHAB 406** Lode Claim, which is located in the NE 1/4 of the NE 1/4 of Section 1, Township 5 South, Range 12 East, and NW 1/4 of the NW 1/4 of Section 6, Township 5 South, Range 13 East, Gila & Salt River Base and Meridian, Pinal County, Arizona, Florence Mining District.
2. The type of corner and location monuments used are wood 2"x2"x48" posts and metal tags with location information written thereon.
3. The bearings and distances in degrees and feet between claim corners are as depicted on the above map.



When recorded return to:
Resolution Copper Mining LLC
P.O. Box 1944
Superior, AZ 85723

LOCATION NOTICE FOR LODE MINING CLAIM

NOTICE IS HEREBY GIVEN that the AHAB 407
 lode mining claim has been located
by Resolution Copper Mining LLC whose current mailing
address is P.O. Box 1944
Superior AZ 85273

RECEIVED
BLM AZ STATE OFFICE
2017 OCT 23 A 9:06
PHOENIX, ARIZONA

The general course of this claim is east / west and it is situated in Pinal County, Arizona. This claim is 1500 feet in length and 600 feet in width. This claim runs from the location monument on which this location notice is posted approximately 1490 feet in a westerly direction to the west end line and 10 feet in a easterly direction to the east end line. This claim is marked by six monuments, one at each corner and one at the center of each end line of the claim.

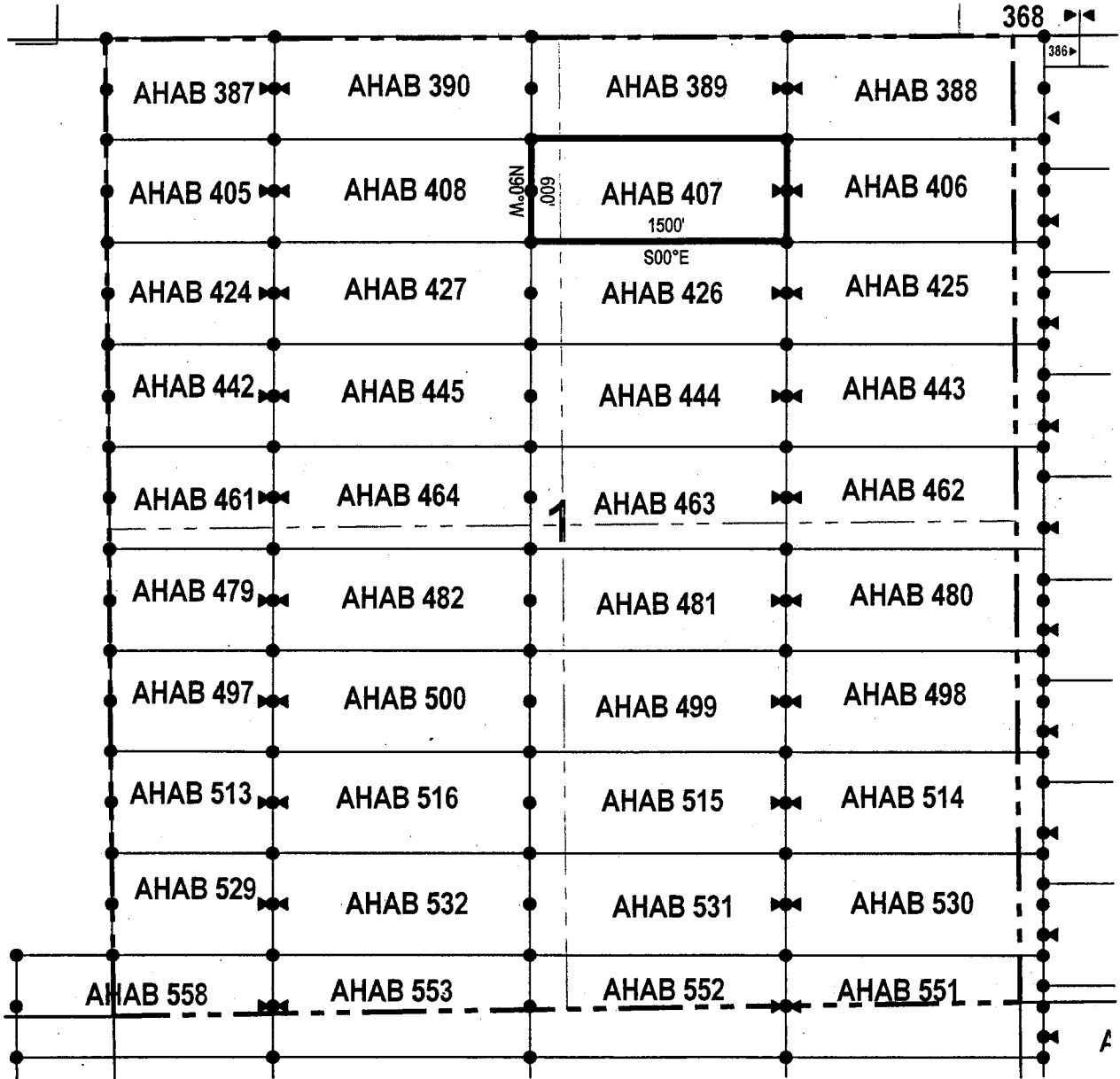
The location monument on which this notice is posted is situated within Section 1, Township 5 South, Range 12 East, Gila Salt River Base and Meridian, Arizona and this claim encompasses portions of the following quarter section (s), section (s), Township (s) and Range (s) NW 1/4 of the NE 1/4 and NE 1/4 of the NW 1/4 of Section 1, Township 5 South, Range 12 East, Gila & Salt River Base and Meridian, Pinal County, Arizona, Florence Mining District.

The locality of this claim with reference to some natural object or permanent monument and additional information (if any) concerning its locality are as follows: 600 feet south and 1004 feet west of the southwest corner of Section 31, Township 4 South, Range 13 East, to the northeast corner of the claim.

DATED AND POSTED on the ground this 27 day of Sept, 2017
LOCATOR (s) Resolution Copper Mining LLC AGENT: T. Robert Breen /
P.O. Box 1944
Superior, Arizona 85273

ANC446231

LODE CLAIM LOCATION MAP



● Corner Posts ▲ Location Monuments Scale: 1"=1000'

1. The above map depicts the **AHAB 407** Lode Claim, which is located in the NW 1/4 of the NE 1/4 and NE 1/4 of the NW 1/4 of Section 1, Township 5 South, Range 12 East, Gila & Salt River Base and Meridian, Pinal County, Arizona, Florence Mining District.
2. The type of corner and location monuments used are wood 2"x2"x48" posts and metal tags with location information written thereon.
3. The bearings and distances in degrees and feet between claim corners are as depicted on the above map.




When recorded return to:

Resolution Copper Mining LLC
P.O. Box 1944
Superior, AZ 85723

RECEIVED
BLM AZ STATE OFFICE
2017 OCT 23 A 9:06
PHOENIX, ARIZONA

LOCATION NOTICE FOR LODE MINING CLAIM

NOTICE IS HEREBY GIVEN that the AHAB 408
 lode mining claim has been located
by Resolution Copper Mining LLC whose current mailing
address is P.O. Box 1944
Superior AZ 85273




AH C 446232

The general course of this claim is east / west and it is situated in Pinal
County, Arizona. This claim is 1500 feet in length and 600 feet in width. This claim runs
from the location monument on which this location notice is posted approximately 10 feet in a
westerly direction to the west end line and 1490 feet in a easterly direction to the
east end line. This claim is marked by six monuments, one at each corner and one at the center of each
end line of the claim.

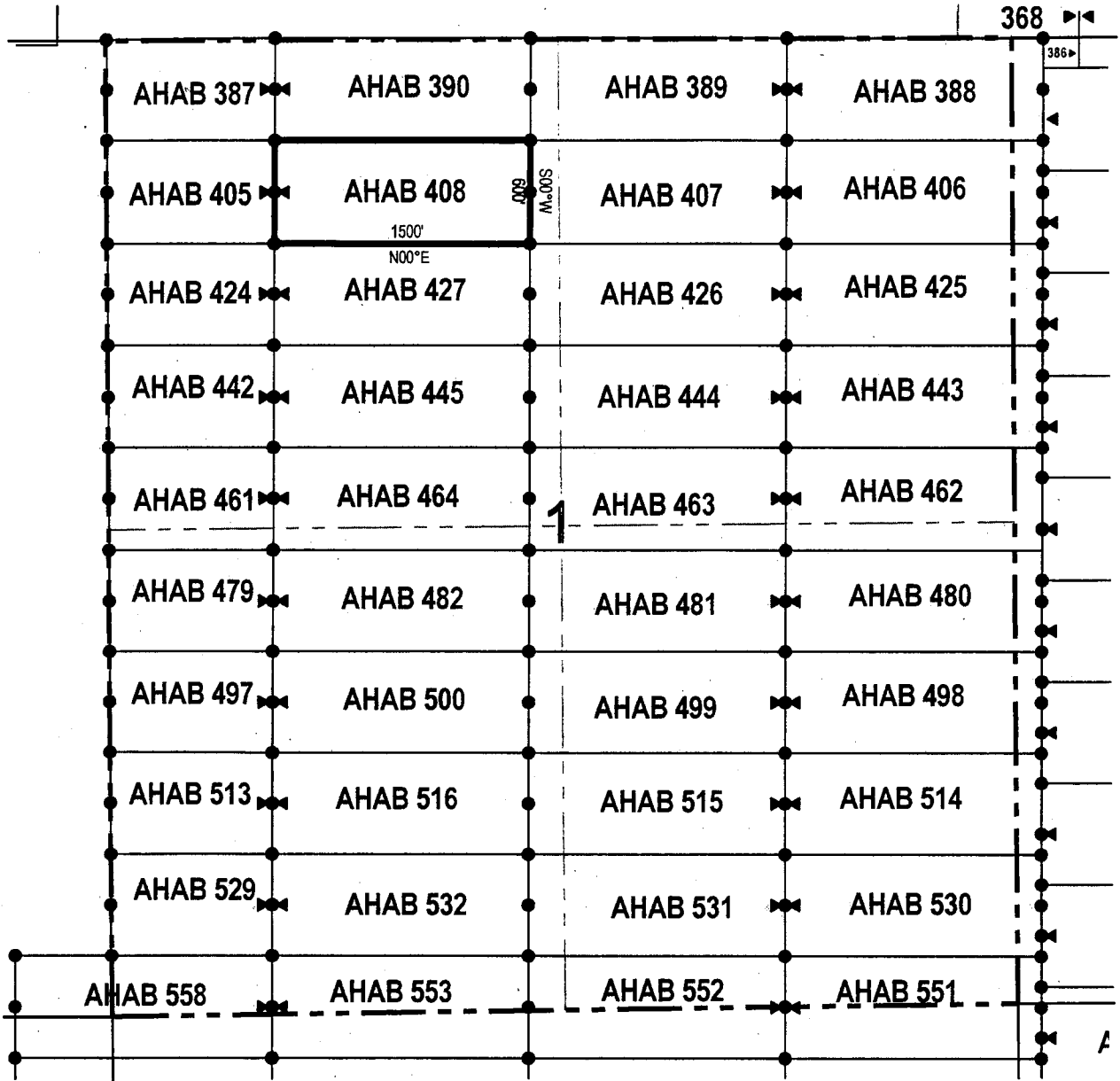
The location monument on which this notice is posted is situated within Section 1, Township 5
South, Range 12 East, Gila Salt River Base and Meridian, Arizona and this claim encompasses portions
of the following quarter section (s), section (s), Township (s) and Range (s) NW 1/4 and NE 1/4 of the NW 1/4 of
Section 1, Township 5 South, Range 12 East, Gila & Salt River Base and Meridian, Pinal County, Arizona, Florence
Mining District.

The locality of this claim with reference to some natural object or permanent monument and additional information
(if any) concerning its locality are as follows: 600 feet south and 2504 feet west of the southwest corner of
Section 31, Township 4 South, Range 13 East, to the northeast corner of the claim.

DATED AND POSTED on the ground this 28 day of Sept, 2017

LOCATOR (s) Resolution Copper Mining LLC AGENT: T. Robert Breen / 
P.O. Box 1944
Superior, Arizona 85273

LODE CLAIM LOCATION MAP



• Corner Posts ▲ Location Monuments Scale: 1"=1000'

1. The above map depicts the **AHAB 408** Lode Claim, which is located in the NW 1/4 and NE 1/4 of the NW 1/4 of Section 1, Township 5 South, Range 12 East, Gila & Salt River Base and Meridian, Pinal County, Arizona, Florence Mining District.
2. The type of corner and location monuments used are wood 2"x2"x48" posts and metal tags with location information written thereon.
3. The bearings and distances in degrees and feet between claim corners are as depicted on the above map.



When recorded return to:

Resolution Copper Mining LLC
P.O. Box 1944
Superior, AZ 85723

LOCATION NOTICE FOR LODE MINING CLAIM


NOTICE IS HEREBY GIVEN that the AHAB 409
_____ lode mining claim has been located
by Resolution Copper Mining LLC whose current mailing
address is P.O. Box 1944
Superior AZ 85273

RECEIVED
BLM AZ STATE OFFICE
2011 OCT 23 A 9:16
PHOENIX, ARIZONA

The general course of this claim is east / west and it is situated in Pinal
County, Arizona. This claim is 1500 feet in length and 600 feet in width. This claim runs
from the location monument on which this location notice is posted approximately 10 feet in a
westerly direction to the west end line and 1490 feet in a easterly direction to the
east end line. This claim is marked by six monuments, one at each corner and one at the center of each
end line of the claim.

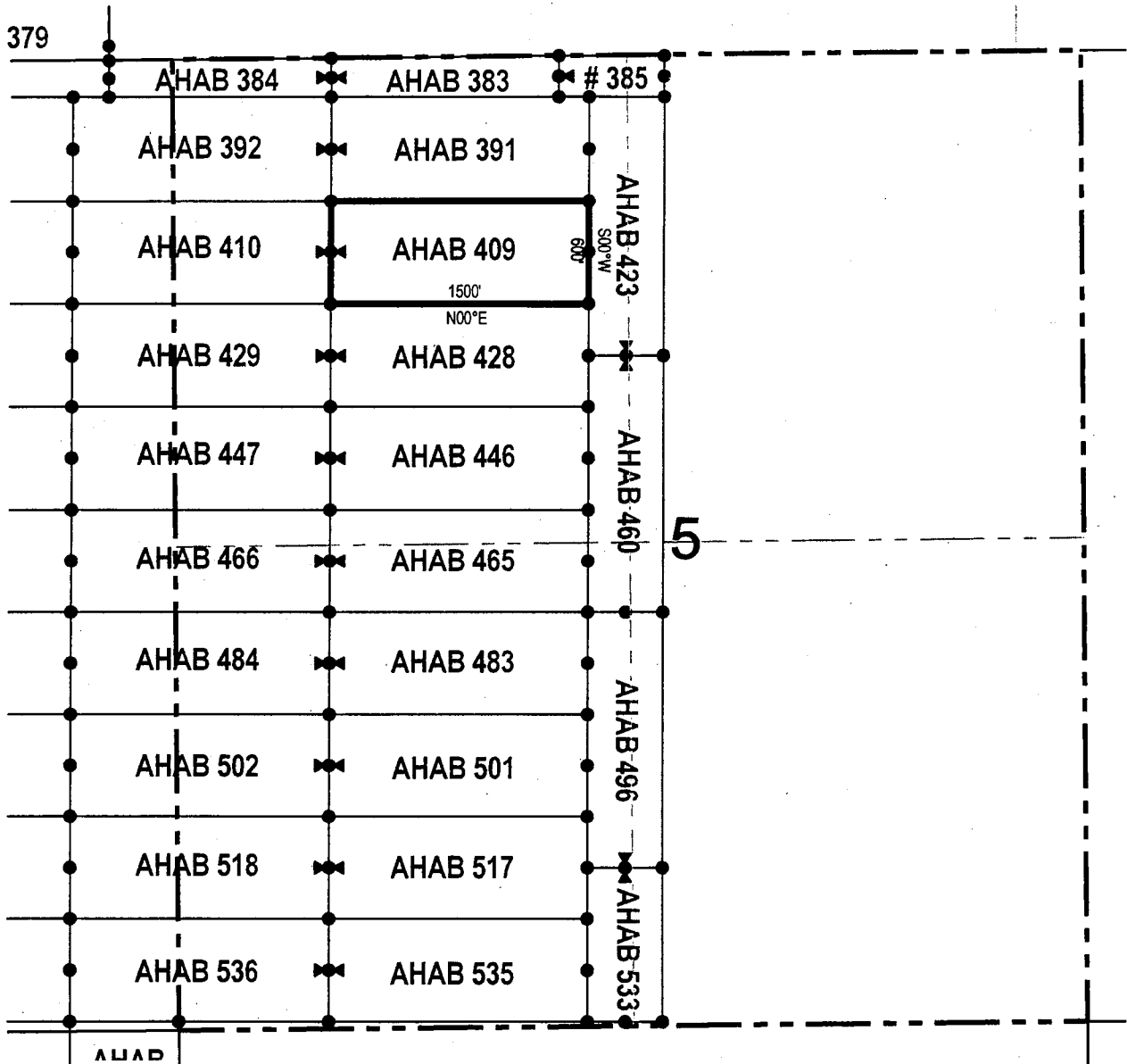
The location monument on which this notice is posted is situated within Section 5, Township 5
South, Range 13 East, Gila Salt River Base and Meridian, Arizona and this claim encompasses portions
of the following quarter section (s), section (s), Township (s) and Range (s) NW 1/4 and NE 1/4 of the NW 1/4 of
Section 5, Township 5 South, Range 13 East, Gila Salt River Base and Meridian, Pinal County, Arizona, Florence Mining
District.

The locality of this claim with reference to some natural object or permanent monument and additional information
(if any) concerning its locality are as follows: 776 feet south and 7997 feet east of the southwest corner of Section
31, Township 4 South, Range 13 East, to the northeast corner of the claim.

DATED AND POSTED on the ground this 24 day of Sept., 2017.
LOCATOR (s) Resolution Copper Mining LLC AGENT: T. Robert Breen / 
P.O. Box 1944
Superior, Arizona 85273

AMC446233

LODE CLAIM LOCATION MAP



● Corner Posts ▲ Location Monuments Scale: 1"=1000'



1. The above map depicts the **AHAB 409** Lode Claim, which is located in the NW 1/4 and NE 1/4 of the NW 1/4 of Section 5, Township 5 South, Range 13 East, Gila & Salt River Base and Meridian, Pinal County, Arizona, Florence Mining District.
2. The type of corner and location monuments used are wood 2"x2"x48" posts and metal tags with location information written thereon.
3. The bearings and distances in degrees and feet between claim corners are as depicted on the above map.

When recorded return to:

Resolution Copper Mining LLC
P.O. Box 1944
Superior, AZ 85723

LOCATION NOTICE FOR LODE MINING CLAIM


NOTICE IS HEREBY GIVEN that the AHAB 410
_____ lode mining claim has been located
by Resolution Copper Mining LLC whose current mailing
address is P.O. Box 1944
Superior AZ 85273

RECEIVED
BLM AZ STATE OFFICE
2017 OCT 23 A 9: 17
PHOENIX, ARIZONA

The general course of this claim is _____ east / west _____ and it is situated in _____ Pinal
County, Arizona. This claim is _____ 1500 _____ feet in length and _____ 600 _____ feet in width. This claim runs
from the location monument on which this location notice is posted approximately _____ 1490 _____ feet in a
westerly direction to the west end line and _____ 10 _____ feet in a easterly direction to the
east end line. This claim is marked by six monuments, one at each corner and one at the center of each
end line of the claim.

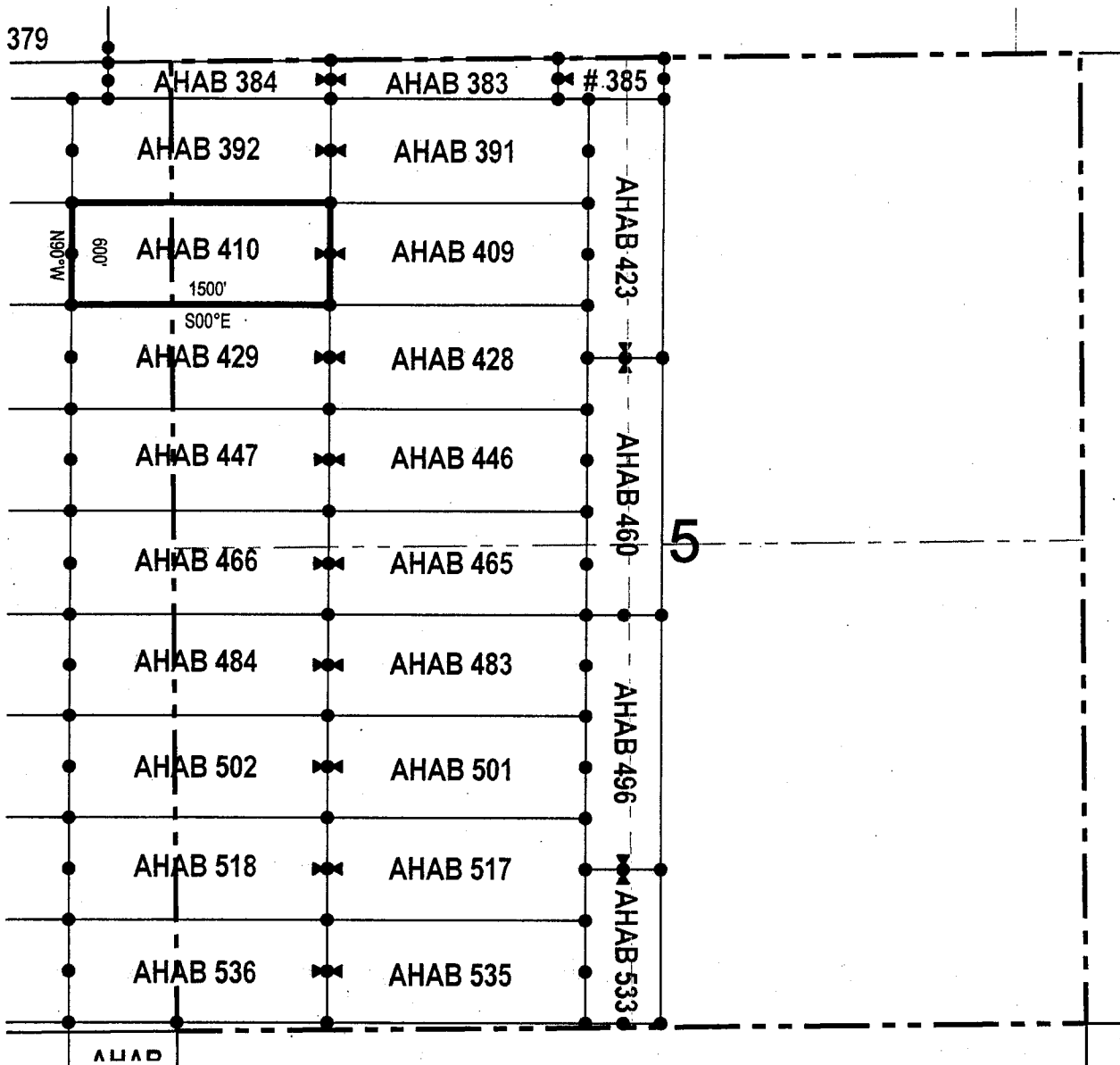
The location monument on which this notice is posted is situated within Section 5, Township 5
South, Range 13 East, Gila Salt River Base and Meridian, Arizona and this claim encompasses portions
of the following quarter section (s), section (s), Township (s) and Range (s) NW 1/4 of the NW 1/4 of Section 5,
and NE 1/4 of the NE 1/4 of Section 6, Township 5 South, Range 13 East, Gila & Salt River Base and Meridian, Pinal
County, Arizona, Florence Mining District.

The locality of this claim with reference to some natural object or permanent monument and additional information
(if any) concerning its locality are as follows: 776 feet south and 6497 feet east of the southwest corner of Section
31, Township 4 South, Range 13 East, to the northeast corner of the claim.

DATED AND POSTED on the ground this 24 day of Sept., 2017
LOCATOR (s) Resolution Copper Mining LLC AGENT: T. Robert Breen / 
P.O. Box 1944
Superior, Arizona 85273

AMC446234

LODE CLAIM LOCATION MAP

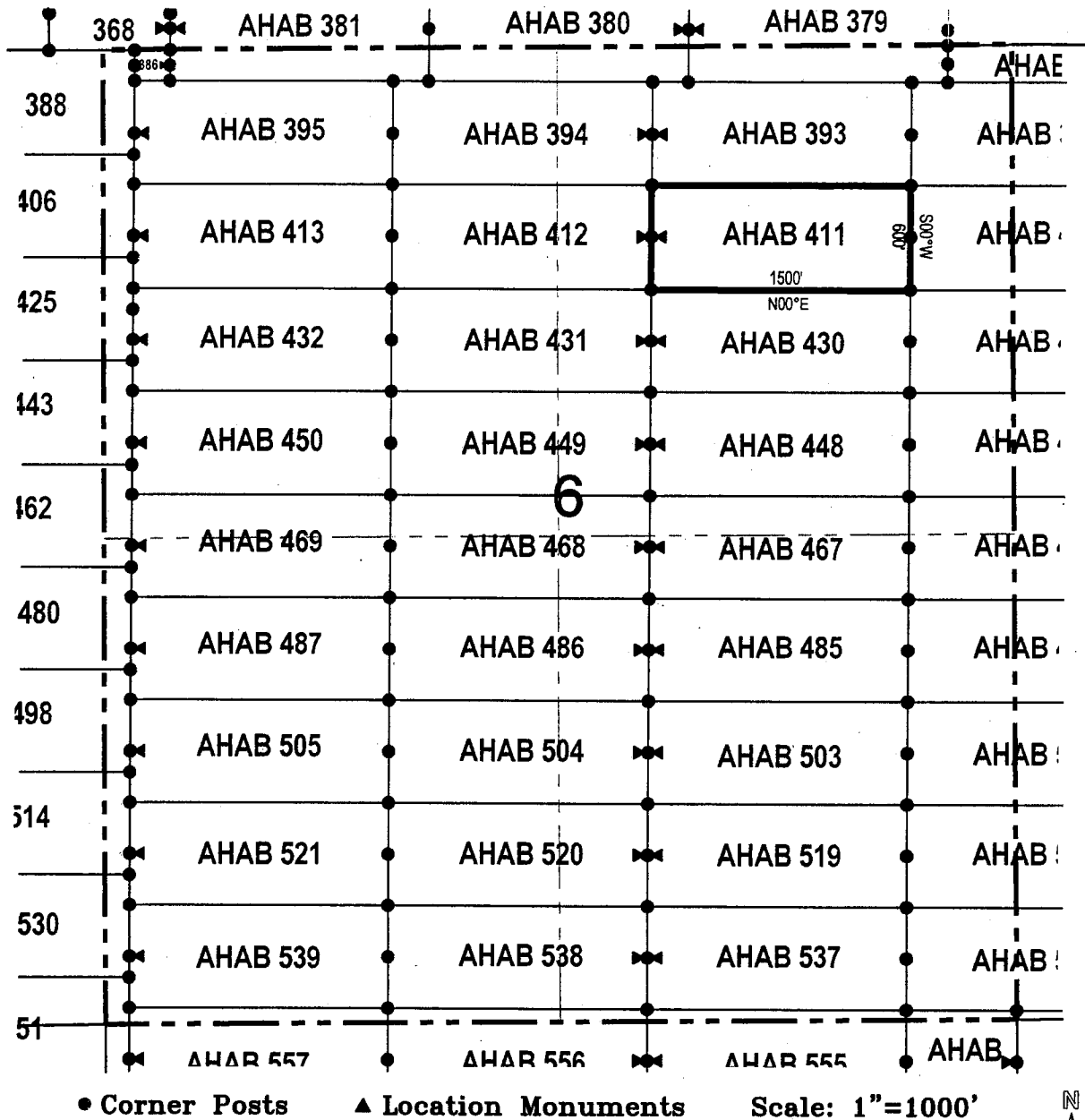


● Corner Posts ▲ Location Monuments Scale: 1"=1000'



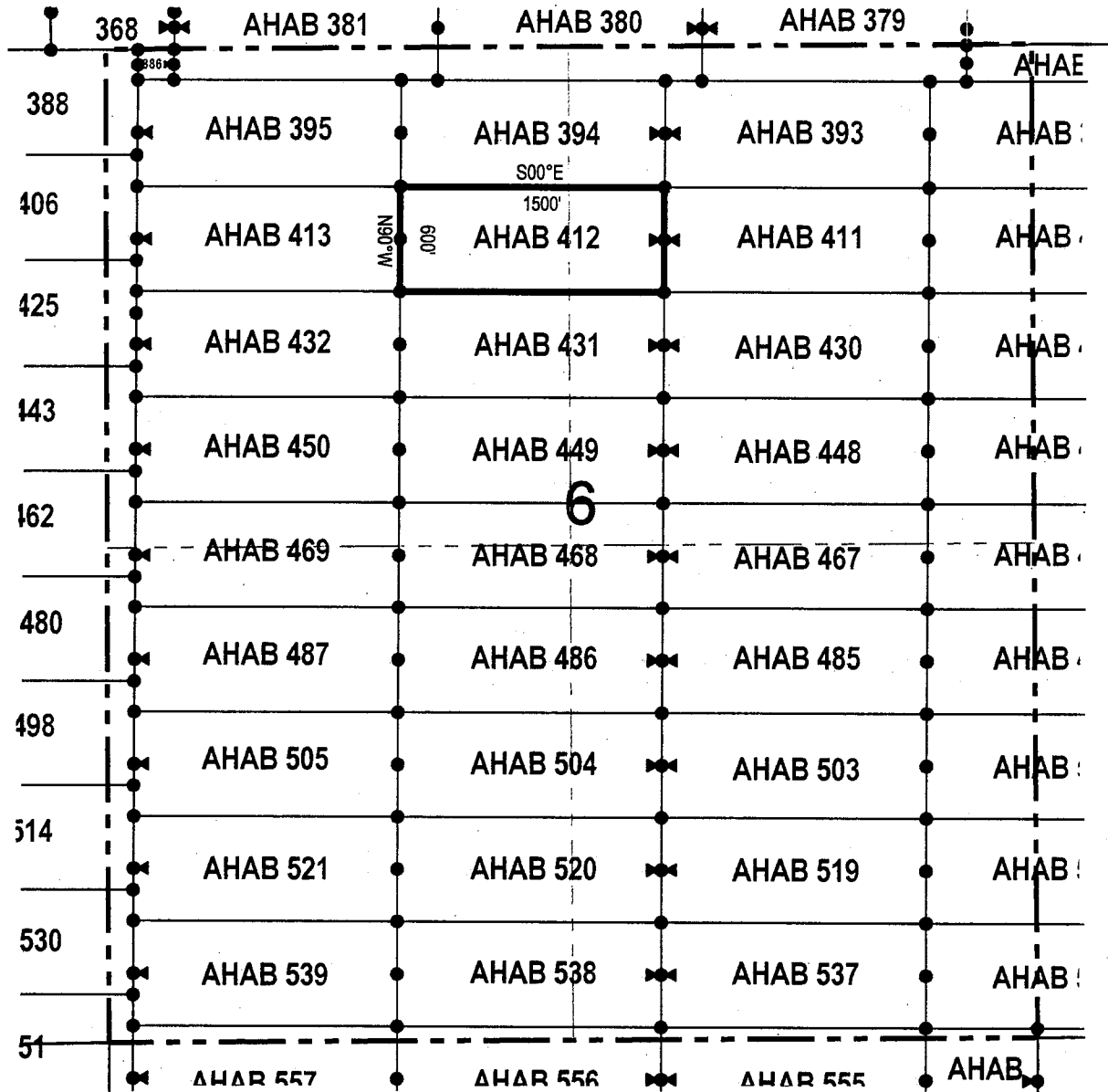
1. The above map depicts the **AHAB 410** Lode Claim, which is located in the NW 1/4 of the NW 1/4 of Section 5, and NE 1/4 of the NE 1/4 of Section 6, Township 5 South, Range 13 East, Gila & Salt River Base and Meridian, Pinal County, Arizona, Florence Mining District.
2. The type of corner and location monuments used are wood 2"x2"x48" posts and metal tags with location information written thereon.
3. The bearings and distances in degrees and feet between claim corners are as depicted on the above map.

LODE CLAIM LOCATION MAP



1. The above map depicts the **AHAB 411** Lode Claim, which is located in the NW 1/4 and NE 1/4 of the NE 1/4 of Section 6, Township 5 South, Range 13 East, Gila & Salt River Base and Meridian, Pinal County, Arizona, Florence Mining District.
2. The type of corner and location monuments used are wood 2"x2"x48" posts and metal tags with location information written thereon.
3. The bearings and distances in degrees and feet between claim corners are as depicted on the above map.

LODE CLAIM LOCATION MAP



● Corner Posts ▲ Location Monuments Scale: 1"=1000'




1. The above map depicts the **AHAB 412** Lode Claim, which is located in the NW 1/4 of the NE 1/4 and NE 1/4 of the NW 1/4 of Section 6, Township 5 South, Range 13 East, Gila & Salt River Base and Meridian, Pinal County, Arizona, Florence Mining District.
2. The type of corner and location monuments used are wood 2"x2"x48" posts and metal tags with location information written thereon.
3. The bearings and distances in degrees and feet between claim corners are as depicted on the above map.

When recorded return to:

Resolution Copper Mining LLC
 P.O. Box 1944
 Superior, AZ 85723

LOCATION NOTICE FOR LODE MINING CLAIM

NOTICE IS HEREBY GIVEN that the AHAB 413
 _____ lode mining claim has been located
 by Resolution Copper Mining LLC whose current mailing
 address is P.O. Box 1944
Superior AZ 85273




AMC 446237

The general course of this claim is east / west and it is situated in Pinal
 County, Arizona. This claim is 1500 feet in length and 600 feet in width. This claim runs
 from the location monument on which this location notice is posted approximately 10 feet in a
westerly direction to the west end line and 1490 feet in a easterly direction to the
east end line. This claim is marked by six monuments, one at each corner and one at the center of each
 end line of the claim.

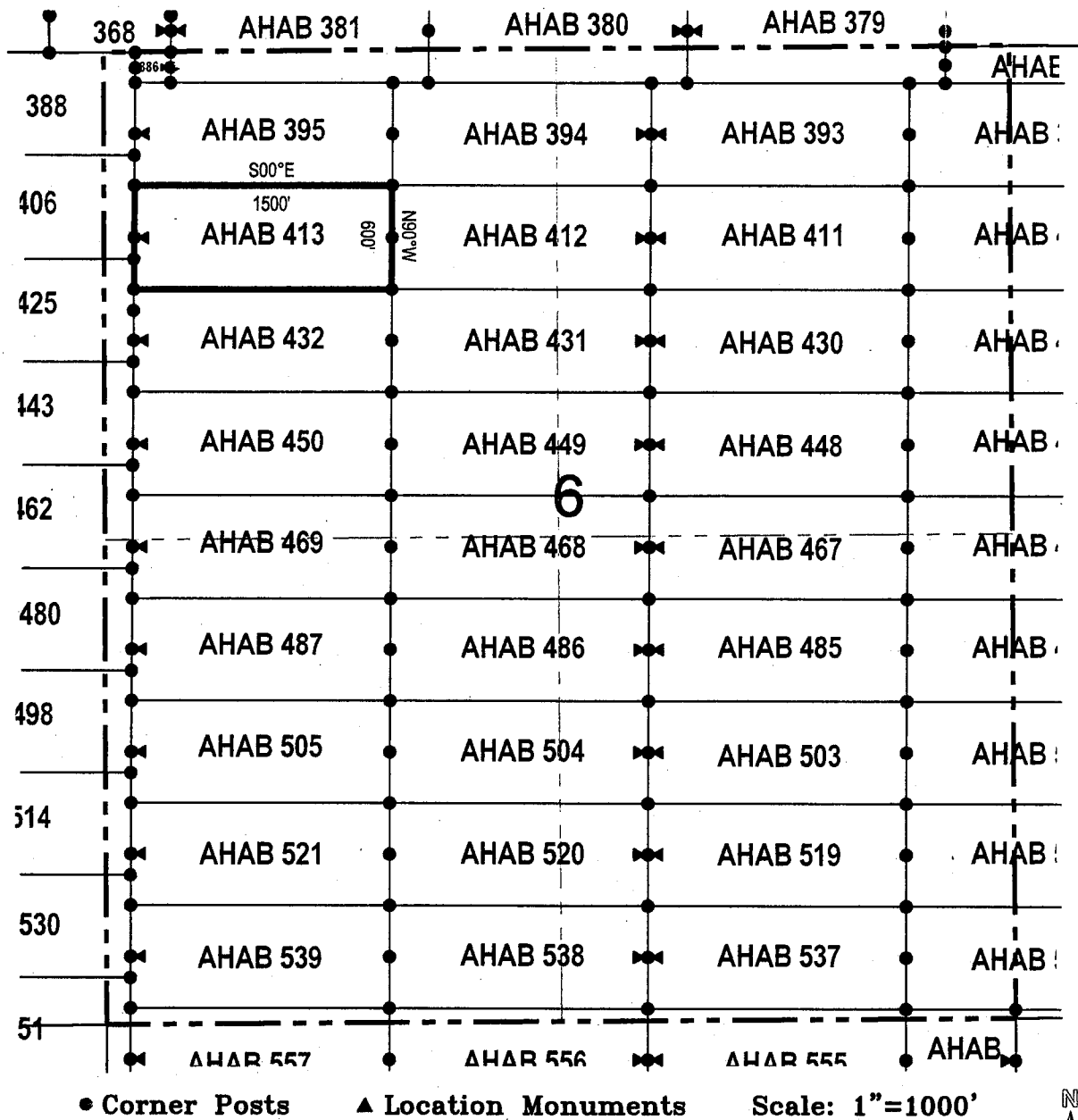
The location monument on which this notice is posted is situated within Section 6, Township 5
South, Range 13 East, Gila Salt River Base and Meridian, Arizona and this claim encompasses portions
 of the following quarter section (s), section (s), Township (s) and Range (s) NW 1/4 and NE 1/4 of the NW 1/4 of
Section 6, Township 5 South, Range 13 East, Gila & Salt River Base and Meridian, Pinal County, Arizona, Florence
Mining District.

The locality of this claim with reference to some natural object or permanent monument and additional information
 (if any) concerning its locality are as follows: 776 feet south and 4997 feet east of the southwest corner of Section
31, Township 4 South, Range 13 East, to the northeast corner of the claim.

DATED AND POSTED on the ground this 25 day of Sept., 2017 

LOCATOR (s) Resolution Copper Mining LLC AGENT: T. Robert Breen /
P.O. Box 1944
Superior, Arizona 85273

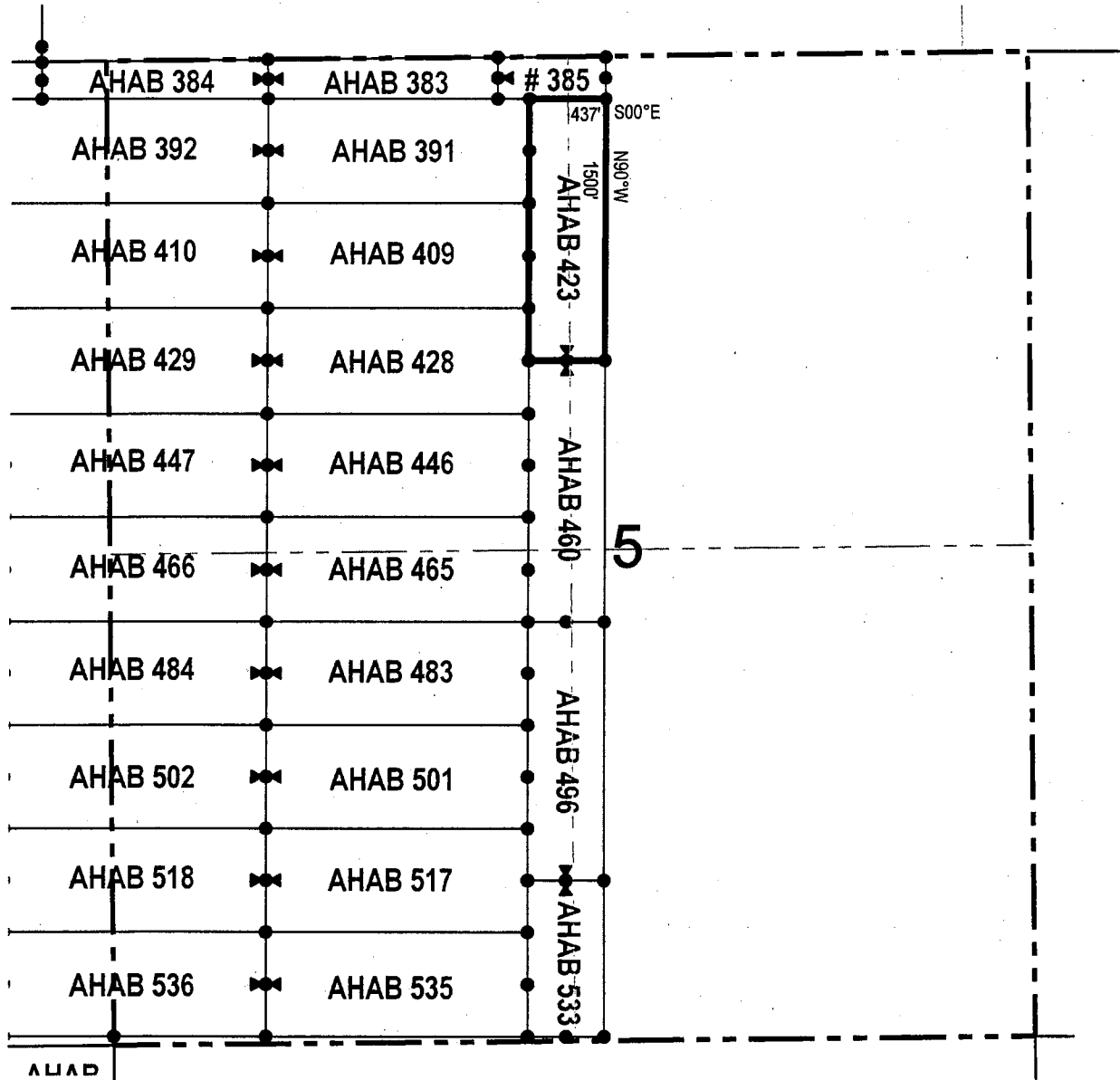
LODE CLAIM LOCATION MAP



1. The above map depicts the **AHAB 413** Lode Claim, which is located in the NW 1/4 and NE 1/4 of the NW 1/4 of Section 6, Township 5 South, Range 13 East, Gila & Salt River Base and Meridian, Pinal County, Arizona, Florence Mining District.
2. The type of corner and location monuments used are wood 2"x2"x48" posts and metal tags with location information written thereon.
3. The bearings and distances in degrees and feet between claim corners are as depicted on the above map.



LODE CLAIM LOCATION MAP

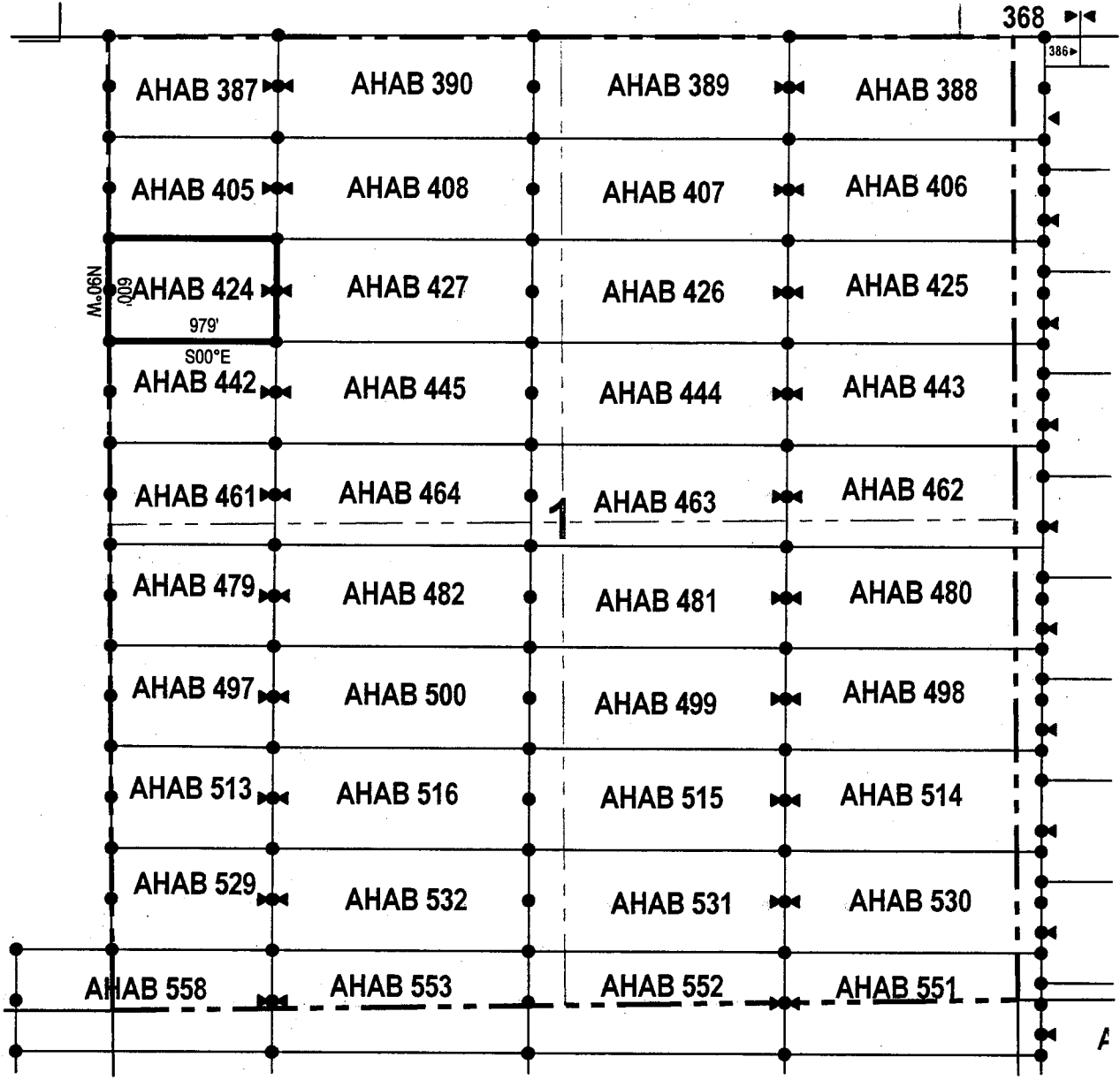


● Corner Posts ▲ Location Monuments Scale: 1"=1000'

1. The above map depicts the **AHAB 423** Lode Claim, which is located in the SE 1/4 and NE 1/4 of the NW 1/4, and SW 1/4 and NW 1/4 of the NE 1/4 of Section 5, Township 5 South, Range 13 East, Gila & Salt River Base and Meridian, Pinal County, Arizona, Florence Mining District.
2. The type of corner and location monuments used are wood 2"x2"x48" posts and metal tags with location information written thereon.
3. The bearings and distances in degrees and feet between claim corners are as depicted on the above map.



LODE CLAIM LOCATION MAP



● Corner Posts ▲ Location Monuments Scale: 1"=1000'



1. The above map depicts the **AHAB 424** Lode Claim, which is located in the NW 1/4 and SW 1/4 of the NW 1/4 of Section 1, Township 5 South, Range 12 East, Gila & Salt River Base and Meridian, Pinal County, Arizona, Florence Mining District.
2. The type of corner and location monuments used are wood 2"x2"x48" posts and metal tags with location information written thereon.
3. The bearings and distances in degrees and feet between claim corners are as depicted on the above map.

When recorded return to:
Resolution Copper Mining LLC
P.O. Box 1944
Superior, AZ 85723

LOCATION NOTICE FOR LODE MINING CLAIM

NOTICE IS HEREBY GIVEN that the AHAB 425
 lode mining claim has been located
by Resolution Copper Mining LLC whose current mailing
address is P.O. Box 1944
Superior AZ 85273

RECEIVED
BLM AZ STATE OFFICE
2017 OCT 23 A 9:07
PHOENIX, ARIZONA

AMC446240

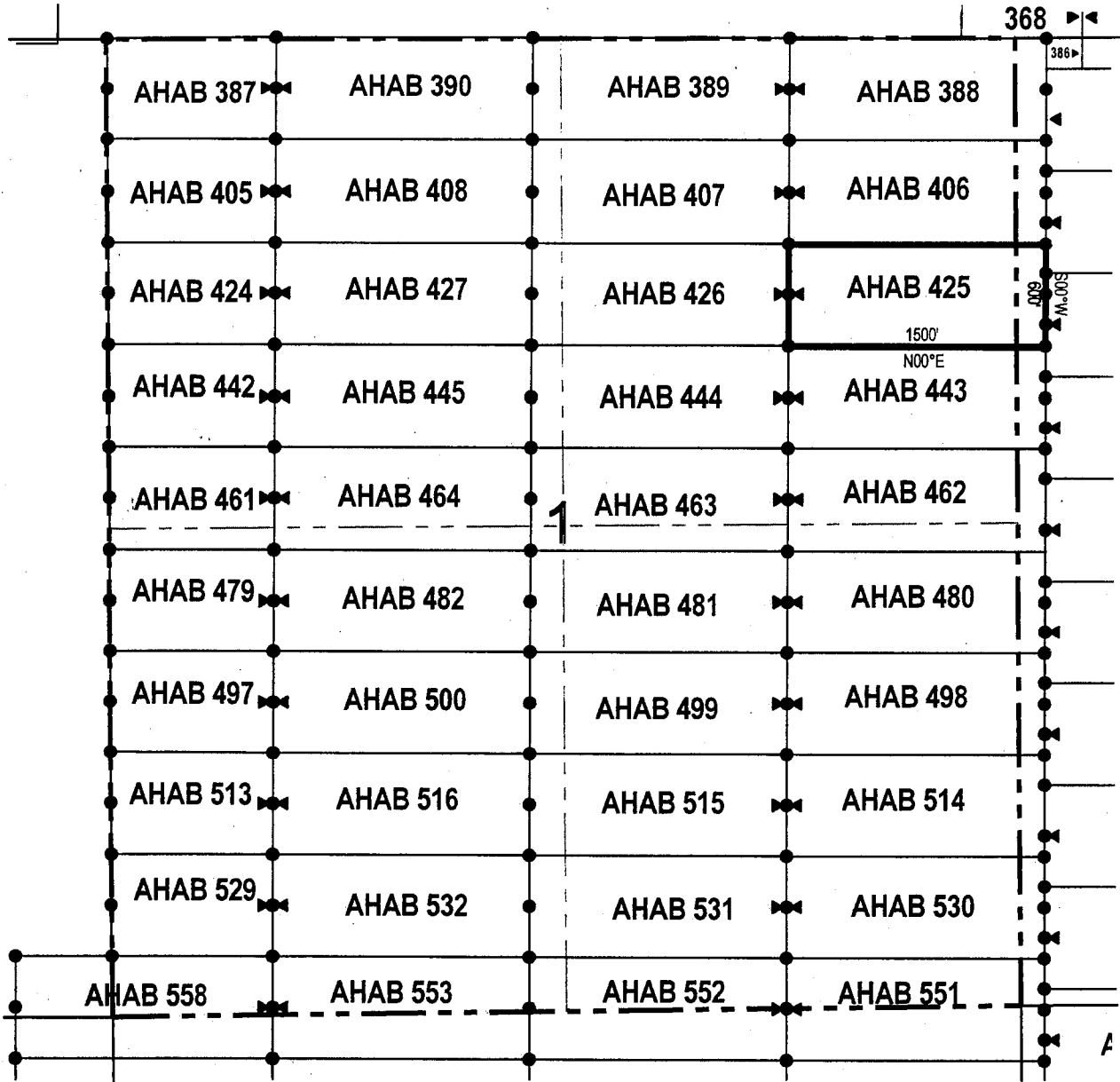
The general course of this claim is east / west and it is situated in Pinal
County, Arizona. This claim is 1500 feet in length and 600 feet in width. This claim runs
from the location monument on which this location notice is posted approximately 10 feet in a
westerly direction to the west end line and 1490 feet in a easterly direction to the
east end line. This claim is marked by six monuments, one at each corner and one at the center of each
end line of the claim.

The location monument on which this notice is posted is situated within Section 1, Township 5
South, Range 12 East, Gila Salt River Base and Meridian, Arizona and this claim encompasses portions
of the following quarter section (s), section (s), Township (s) and Range (s) NE 1/4 and SE 1/4 of the NE 1/4 of
Section 1, Township 5 South, Range 12 East, and SW 1/4 and NW 1/4 of the NW 1/4 of Section 6, Township 5 South,
Range 13 East, Gila & Salt River Base and Meridian, Pinal County, Arizona, Florence Mining District.

The locality of this claim with reference to some natural object or permanent monument and additional information
(if any) concerning its locality are as follows: 1200 feet south and 496 feet east of the southwest corner of Section
31, Township 4 South, Range 13 East, to the northeast corner of the claim.

DATED AND POSTED on the ground this 27 day of Sept., 2017.
LOCATOR (s) Resolution Copper Mining LLC AGENT: T. Robert Breen / [Signature]
P.O. Box 1944
Superior, Arizona 85273

LODE CLAIM LOCATION MAP

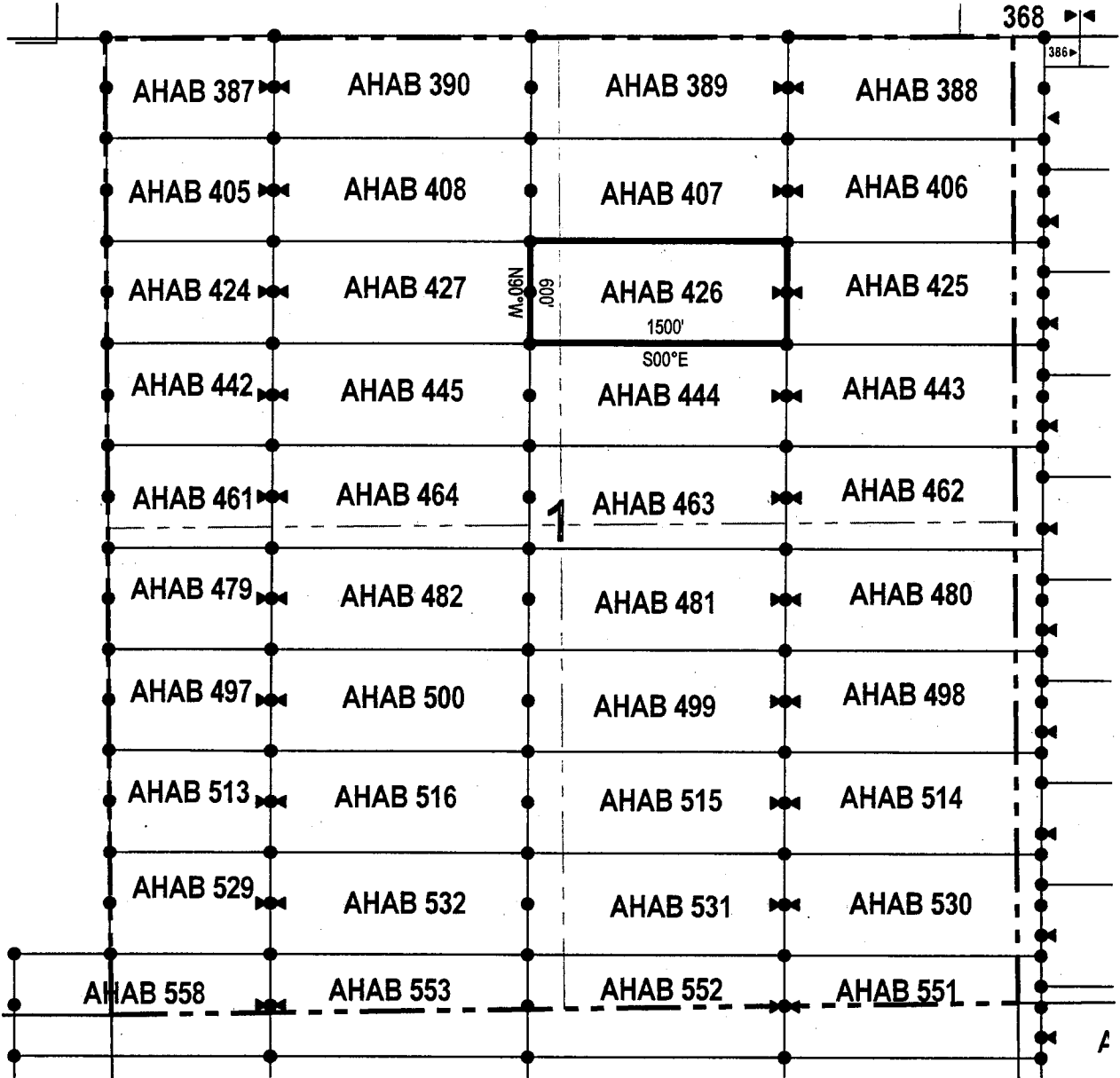


● Corner Posts ▲ Location Monuments Scale: 1"=1000'

1. The above map depicts the **AHAB 425** Lode Claim, which is located in the NE 1/4 and SE 1/4 of the NE 1/4 of Section 1, Township 5 South, Range 12 East, and SW 1/4 and NW 1/4 of the NW 1/4 of Section 6, Township 5 South, Range 13 East, Township 5 South, Range 12 East, Gila & Salt River Base and Meridian, Pinal County, Arizona, Florence Mining District.
2. The type of corner and location monuments used are wood 2"x2"x48" posts and metal tags with location information written thereon.
3. The bearings and distances in degrees and feet between claim corners are as depicted on the above map.



LODE CLAIM LOCATION MAP



• Corner Posts ▲ Location Monuments Scale: 1"=1000'



1. The above map depicts the **AHAB 426** Lode Claim, which is located in the SW 1/4 and NW 1/4 of the NE 1/4, and NE 1/4 and SE 1/4 of the NW 1/4 of Section 1, Township 5 South, Range 12 East, Gila & Salt River Base and Meridian, Pinal County, Arizona, Florence Mining District.
2. The type of corner and location monuments used are wood 2"x2"x48" posts and metal tags with location information written thereon.
3. The bearings and distances in degrees and feet between claim corners are as depicted on the above map.

When recorded return to:

Resolution Copper Mining LLC
P.O. Box 1944
Superior, AZ 85723

LOCATION NOTICE FOR LODE MINING CLAIM

NOTICE IS HEREBY GIVEN that the AHAB 427
_____ lode mining claim has been located
by Resolution Copper Mining LLC whose current mailing
address is P.O. Box 1944
Superior AZ 85273

RECEIVED
BLM AZ STATE OFFICE
2017 OCT 23 A 9:07
PHOENIX, ARIZONA

The general course of this claim is east / west and it is situated in Pinal
County, Arizona. This claim is 1500 feet in length and 600 feet in width. This claim runs
from the location monument on which this location notice is posted approximately 10 feet in a
westerly direction to the west end line and 1490 feet in a easterly direction to the
east end line. This claim is marked by six monuments, one at each corner and one at the center of each
end line of the claim.

The location monument on which this notice is posted is situated within Section 1, Township 5
South, Range 12 East, Gila Salt River Base and Meridian, Arizona and this claim encompasses portions
of the following quarter section (s), section (s), Township (s) and Range (s) SW 1/4, SE 1/4, NE 1/4 and NW 1/4
of the NW 1/4 of Section 1, Township 5 South, Range 12 East, Gila & Salt River Base and Meridian, Pinal County,
Arizona, Florence Mining District.

The locality of this claim with reference to some natural object or permanent monument and additional information
(if any) concerning its locality are as follows: 1200 feet south and 2504 feet west of the southwest corner of
Section 31, Township 4 South, Range 13 East, to the northeast corner of the claim.

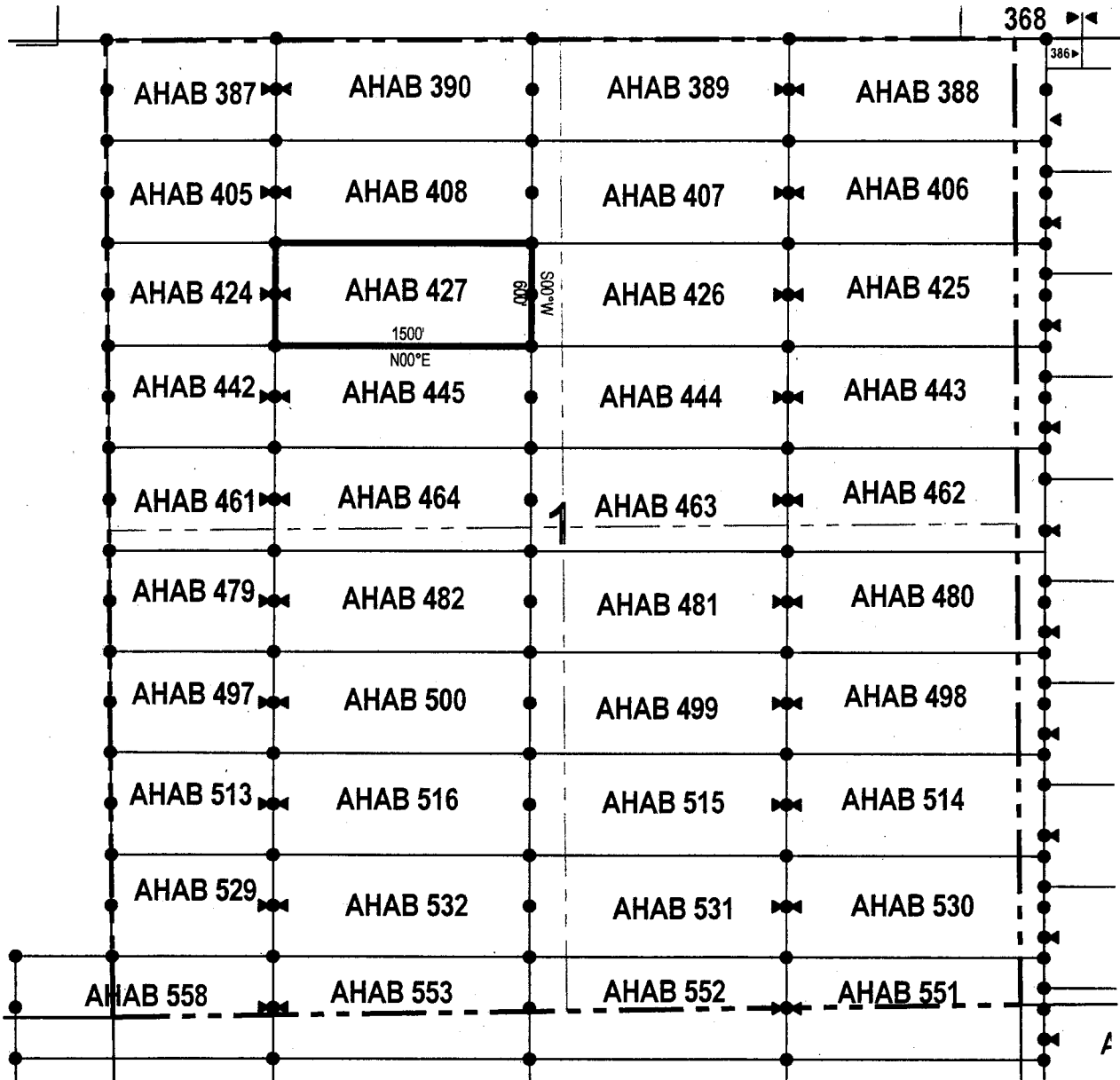
DATED AND POSTED on the ground this 28 day of Sept, 2017

LOCATOR (s) Resolution Copper Mining LLC AGENT: T. Robert Breen /
P.O. Box 1944
Superior, Arizona 85273

AHC446242



LODE CLAIM LOCATION MAP



● Corner Posts ▲ Location Monuments Scale: 1"=1000'

1. The above map depicts the AHAB 427 Lode Claim, which is located in the SW 1/4, SE 1/4, NE 1/4 and NW 1/4 of the NW 1/4 of Section 1, Township 5 South, Range 12 East, Gila & Salt River Base and Meridian, Pinal County, Arizona, Florence Mining District.
2. The type of corner and location monuments used are wood 2"x2"x48" posts and metal tags with location information written thereon.
3. The bearings and distances in degrees and feet between claim corners are as depicted on the above map.



When recorded return to:

Resolution Copper Mining LLC
P.O. Box 1944
Superior, AZ 85723

LOCATION NOTICE FOR LODGE MINING CLAIM

NOTICE IS HEREBY GIVEN that the AHAB 428
lode mining claim has been located
by Resolution Copper Mining LLC whose current mailing
address is P.O. Box 1944
Superior AZ 85273

RECEIVED
BLM AZ STATE OFFICE
2017 OCT 23 A 9:18
PHOENIX, ARIZONA

The general course of this claim is east / west and it is situated in Pinal
County, Arizona. This claim is 1500 feet in length and 600 feet in width. This claim runs
from the location monument on which this location notice is posted approximately 10 feet in a
westerly direction to the west end line and 1490 feet in a easterly direction to the
east end line. This claim is marked by six monuments, one at each corner and one at the center of each
end line of the claim.

The location monument on which this notice is posted is situated within Section 5, Township 5
South, Range 13 East, Gila Salt River Base and Meridian, Arizona and this claim encompasses portions
of the following quarter section (s), section (s), Township (s) and Range (s) SW 1/4 and SE 1/4 of the NW 1/4 of
Section 5, Township 5 South, Range 13 East, Gila & Salt River Base and Meridian, Pinal County, Arizona, Florence
Mining District.

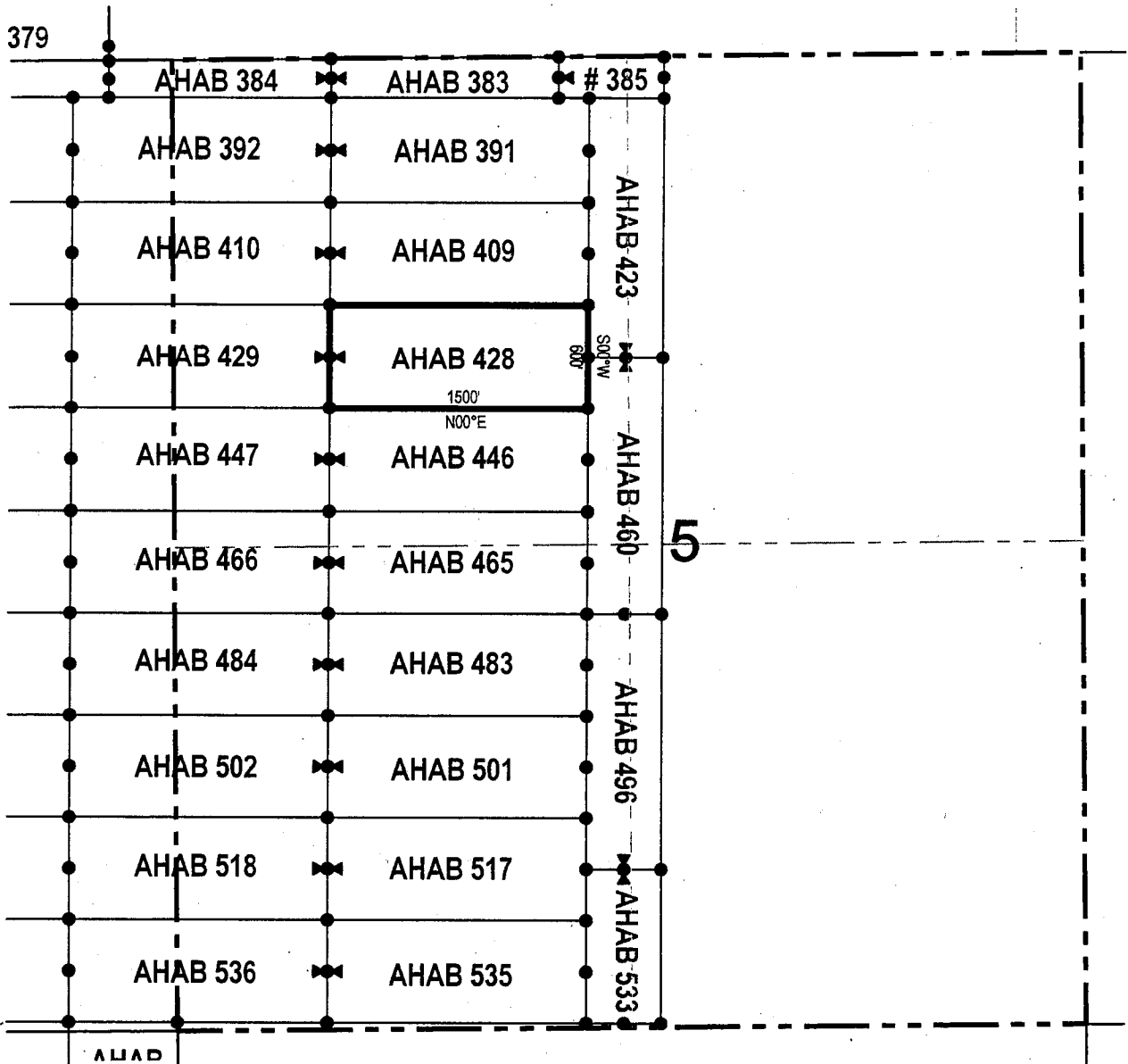
The locality of this claim with reference to some natural object or permanent monument and additional information
(if any) concerning its locality are as follows: 1376 feet south and 7997 feet east of the southwest corner of
Section 31, Township 4 South, Range 13 East, to the northeast corner of the claim.

DATED AND POSTED on the ground this 24 day of Sept., 2017
LOCATOR (s) Resolution Copper Mining LLC AGENT: T. Robert Breen /
P.O. Box 1944
Superior, Arizona 85273

AMC446243



LODE CLAIM LOCATION MAP

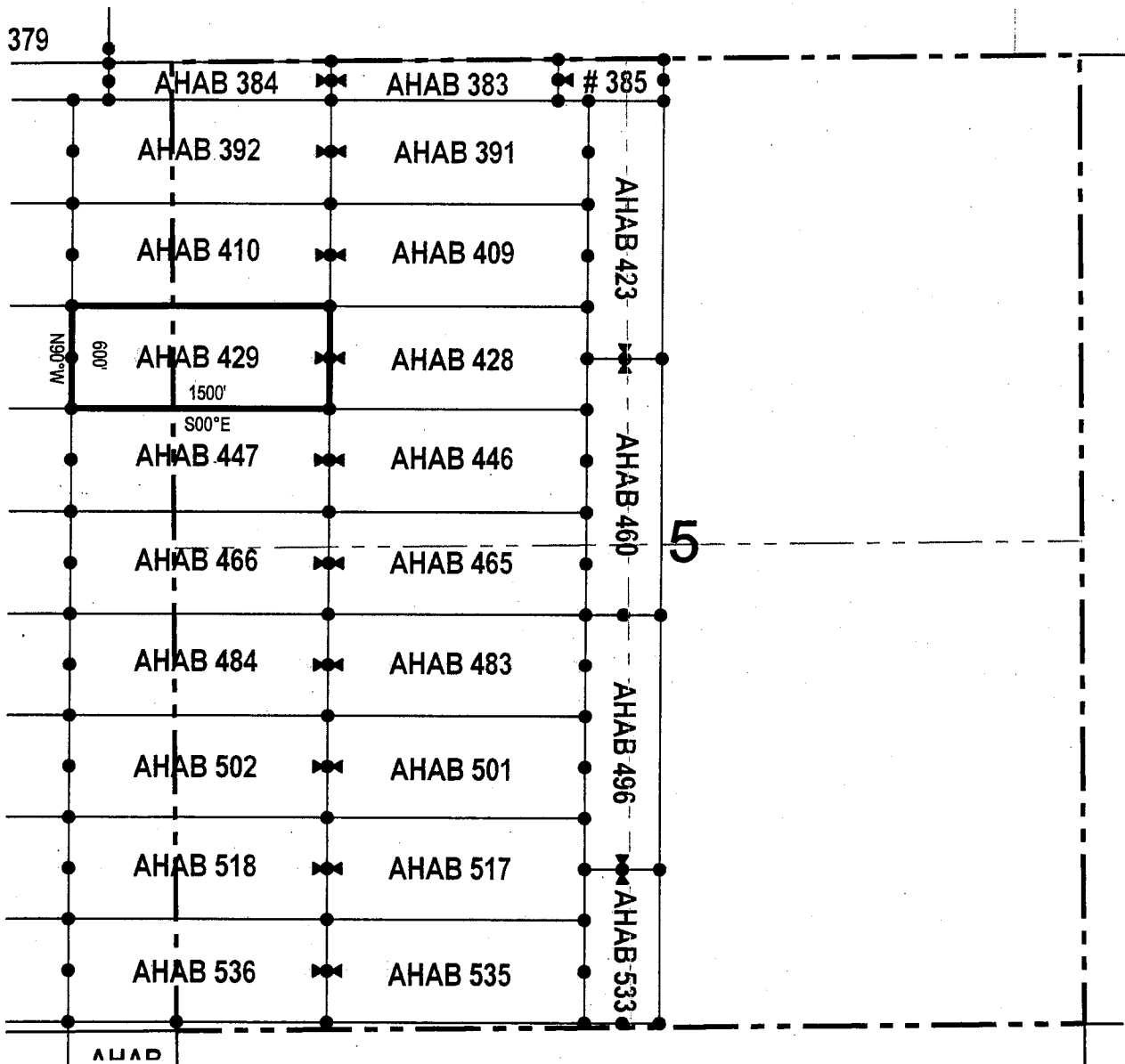


● Corner Posts ▲ Location Monuments Scale: 1"=1000'



1. The above map depicts the **AHAB 428** Lode Claim, which is located in the SW 1/4 and SE 1/4 of the NW 1/4 of Section 5, Township 5 South, Range 13 East, Gila & Salt River Base and Meridian, Pinal County, Arizona, Florence Mining District.
2. The type of corner and location monuments used are wood 2"x2"x48" posts and metal tags with location information written thereon.
3. The bearings and distances in degrees and feet between claim corners are as depicted on the above map.

LODE CLAIM LOCATION MAP

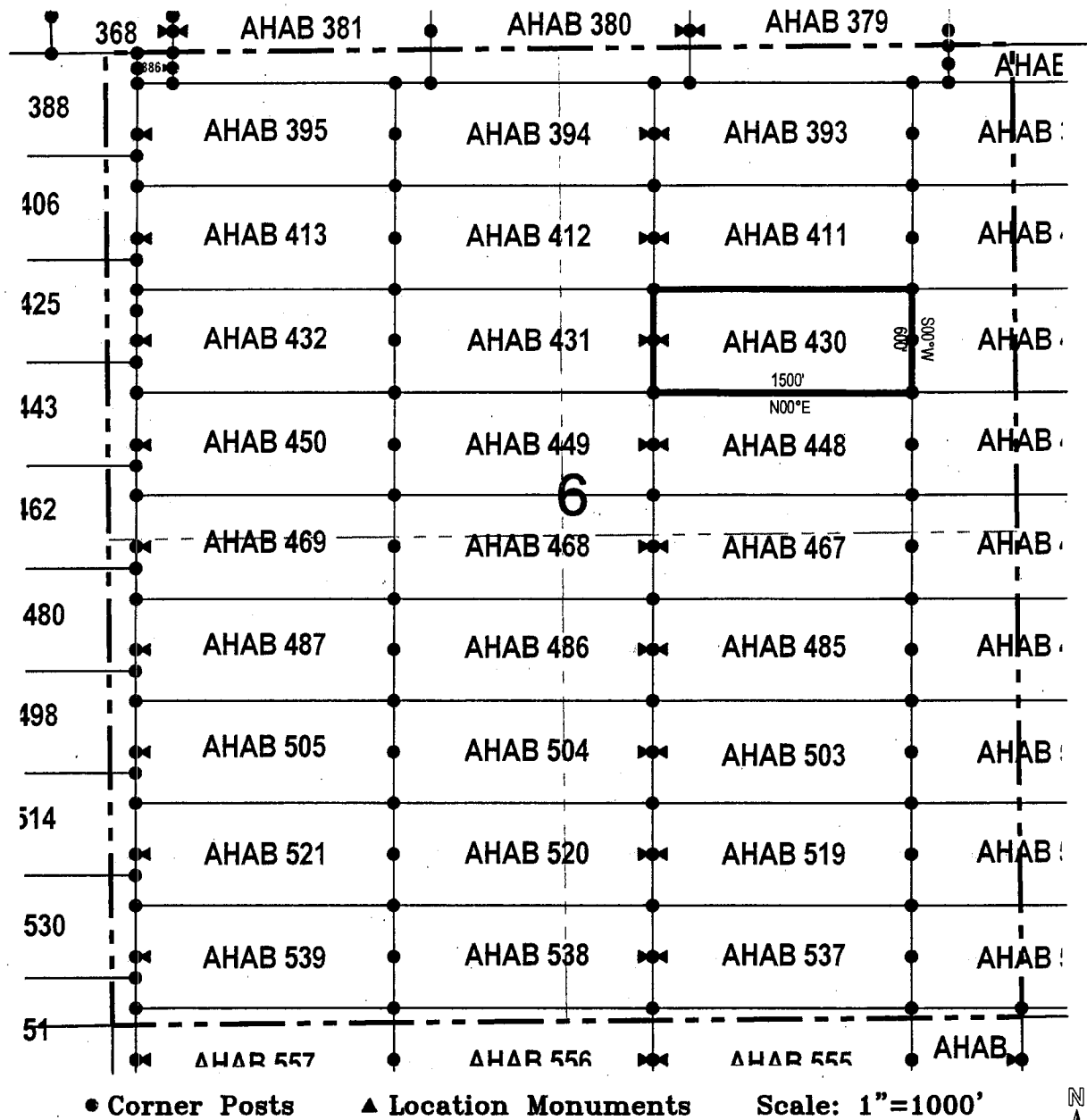


● Corner Posts ▲ Location Monuments Scale: 1"=1000'



1. The above map depicts the **AHAB 429** Lode Claim, which is located in the SW 1/4 of the NW 1/4 of Section 5, and SE 1/4 of the NE 1/4 of Section 6, Township 5 South, Range 13 East, Gila & Salt River Base and Meridian, Pinal County, Arizona, Florence Mining District.
2. The type of corner and location monuments used are wood 2"x2"x48" posts and metal tags with location information written thereon.
3. The bearings and distances in degrees and feet between claim corners are as depicted on the above map.

LODE CLAIM LOCATION MAP



1. The above map depicts the **AHAB 430** Lode Claim, which is located in the SW 1/4 and SE 1/4 of the NE 1/4 of Section 6, Township 5 South, Range 13 East, Gila & Salt River Base and Meridian, Pinal County, Arizona, Florence Mining District.
2. The type of corner and location monuments used are wood 2"x2"x48" posts and metal tags with location information written thereon.
3. The bearings and distances in degrees and feet between claim corners are as depicted on the above map.

When recorded return to:

Resolution Copper Mining LLC
P.O. Box 1944
Superior, AZ 85723

LOCATION NOTICE FOR LODE MINING CLAIM

NOTICE IS HEREBY GIVEN that the AHAB 431


lode mining claim has been located
by Resolution Copper Mining LLC whose current mailing
address is P.O. Box 1944
Superior AZ 85273

RECEIVED
BLM AZ STATE OFFICE
2017 OCT 23 A 9:21
PHOENIX, ARIZONA

The general course of this claim is _____ east / west _____ and it is situated in Pinal
County, Arizona. This claim is 1500 feet in length and 600 feet in width. This claim runs
from the location monument on which this location notice is posted approximately 1490 feet in a
westerly direction to the west end line and 10 feet in a easterly direction to the
east end line. This claim is marked by six monuments, one at each corner and one at the center of each
end line of the claim.

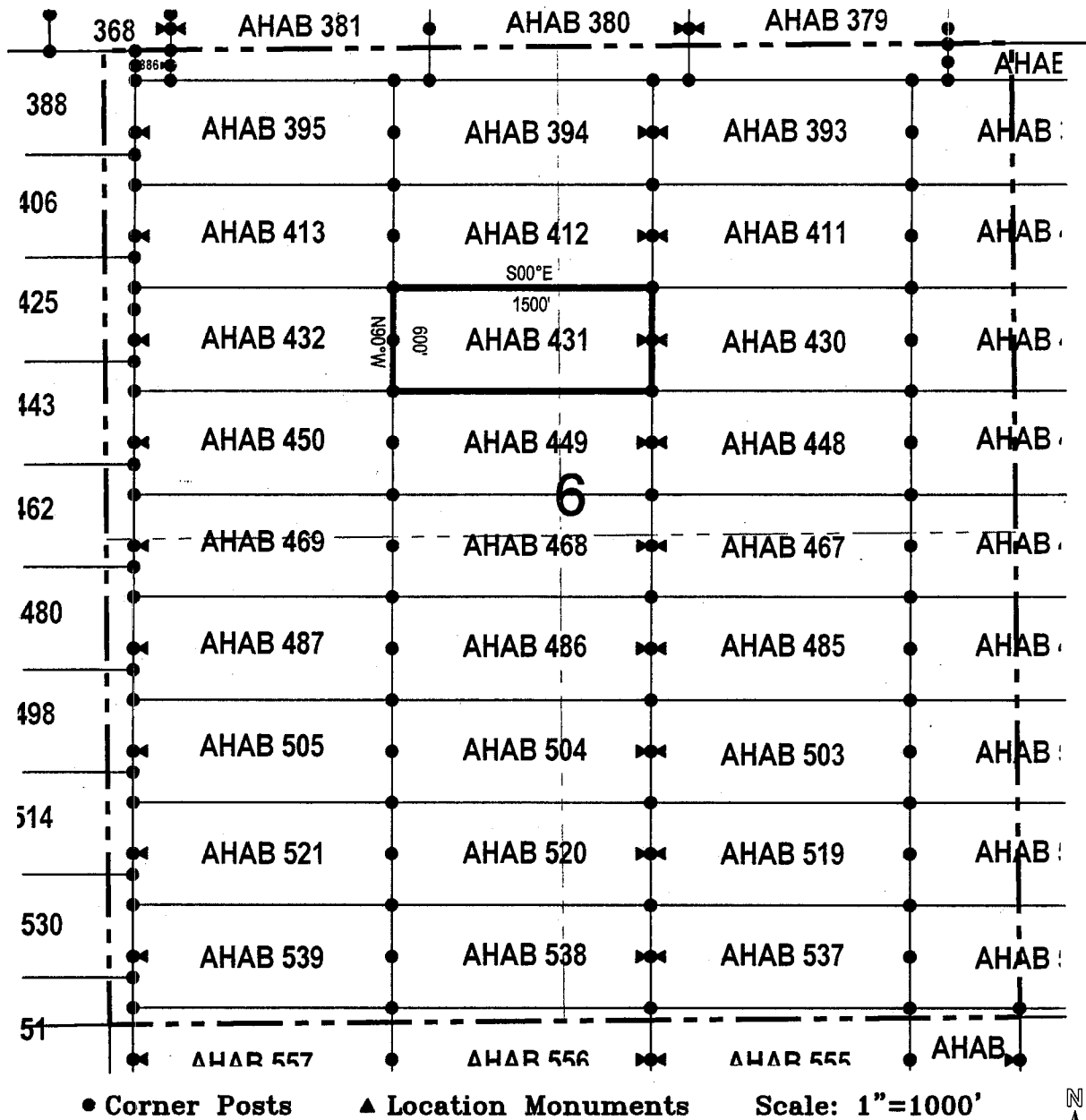
The location monument on which this notice is posted is situated within Section 6, Township 5
South, Range 13 East, Gila Salt River Base and Meridian, Arizona and this claim encompasses portions
of the following quarter section (s), section (s), Township (s) and Range (s) SW 1/4 of the NE 1/4 and SE 1/4 of
the NW 1/4 of Section 6, Township 5 South, Range 13 East, Gila & Salt River Base and Meridian, Pinal County, Arizona,
Florence Mining District.

The locality of this claim with reference to some natural object or permanent monument and additional information
(if any) concerning its locality are as follows: 1376 feet south and 3497 feet east of the southwest corner of
Section 31, Township 4 South, Range 13 East, to the northeast corner of the claim.

DATED AND POSTED on the ground this 24 day of Sept., 2017
LOCATOR (s) Resolution Copper Mining LLC AGENT: T. Robert Breen / 
P.O. Box 1944
Superior, Arizona 85273

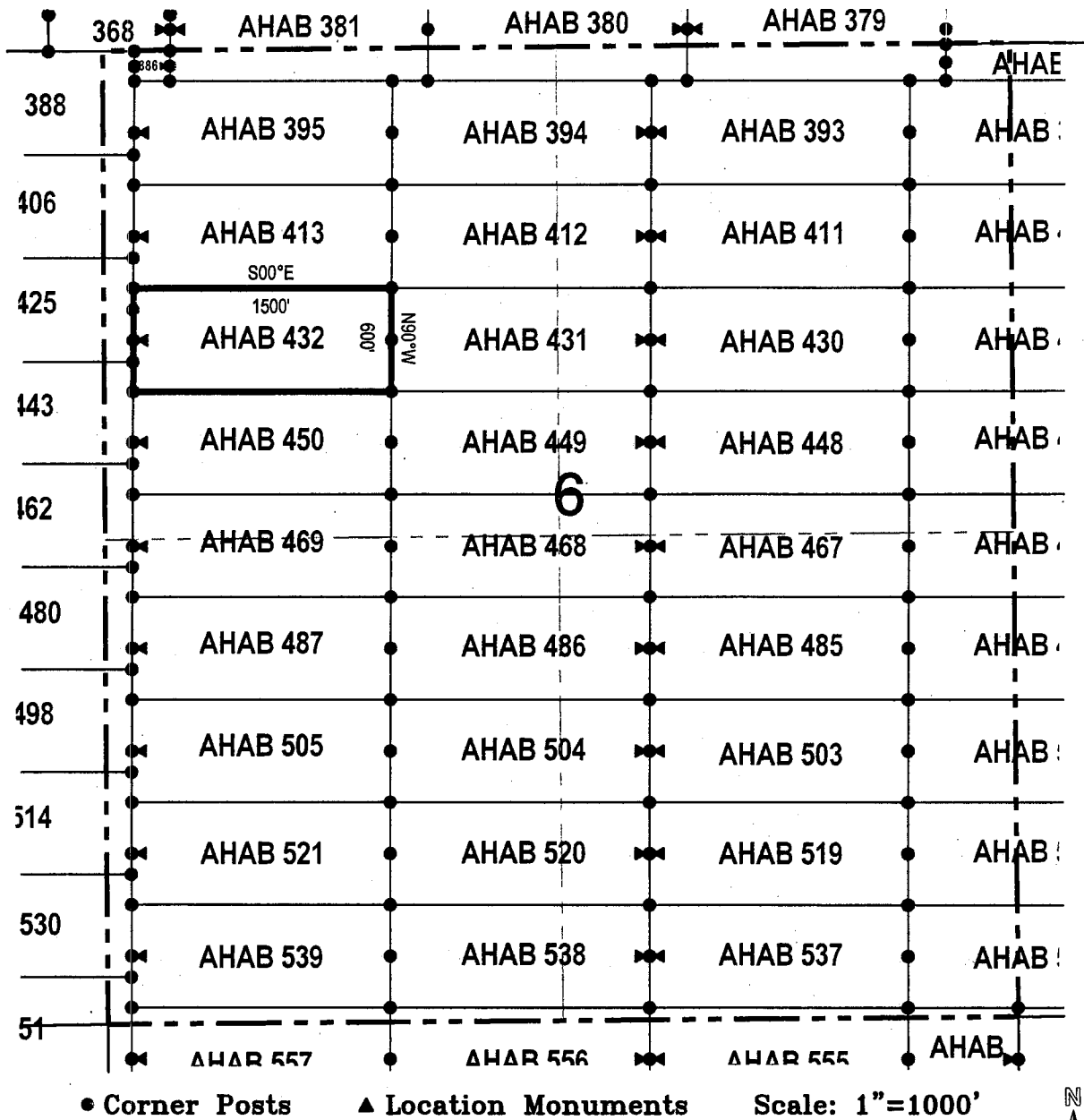
AMC446246

LODE CLAIM LOCATION MAP



1. The above map depicts the **AHAB 431** Lode Claim, which is located in the SW 1/4 of the NE 1/4 and SE 1/4 of the NW 1/4 of Section 6, Township 5 South, Range 13 East, Gila & Salt River Base and Meridian, Pinal County, Arizona, Florence Mining District.
2. The type of corner and location monuments used are wood 2"x2"x48" posts and metal tags with location information written thereon.
3. The bearings and distances in degrees and feet between claim corners are as depicted on the above map.

LODE CLAIM LOCATION MAP



1. The above map depicts the **AHAB 432** Lode Claim, which is located in the SW 1/4 and SE 1/4 of the NW 1/4 of Section 6, Township 5 South, Range 13 East, Gila & Salt River Base and Meridian, Pinal County, Arizona, Florence Mining District.
2. The type of corner and location monuments used are wood 2"x2"x48" posts and metal tags with location information written thereon.
3. The bearings and distances in degrees and feet between claim corners are as depicted on the above map.

When recorded return to:

Resolution Copper Mining LLC
P.O. Box 1944
Superior, AZ 85723

LOCATION NOTICE FOR LODE MINING CLAIM

NOTICE IS HEREBY GIVEN that the AHAB 442
_____ lode mining claim has been located
by Resolution Copper Mining LLC whose current mailing
address is P.O. Box 1944
Superior AZ 85273

RECEIVED
BLM AZ STATE OFFICE
2017 OCT 23 A 9:07
PHOENIX, ARIZONA

The general course of this claim is east / west and it is situated in Pinal
County, Arizona. This claim is 973 feet in length and 600 feet in width. This claim runs
from the location monument on which this location notice is posted approximately 963 feet in a
westerly direction to the west end line and 10 feet in a easterly direction to the
east end line. This claim is marked by six monuments, one at each corner and one at the center of each
end line of the claim.

The location monument on which this notice is posted is situated within Section 1, Township 5
South, Range 12 East, Gila Salt River Base and Meridian, Arizona and this claim encompasses portions
of the following quarter section (s), section (s), Township (s) and Range (s) SW 1/4 of the NW 1/4 of Section 1,
Township 5 South, Range 12 East, Gila & Salt River Base and Meridian, Pinal County, Arizona, Florence Mining District.

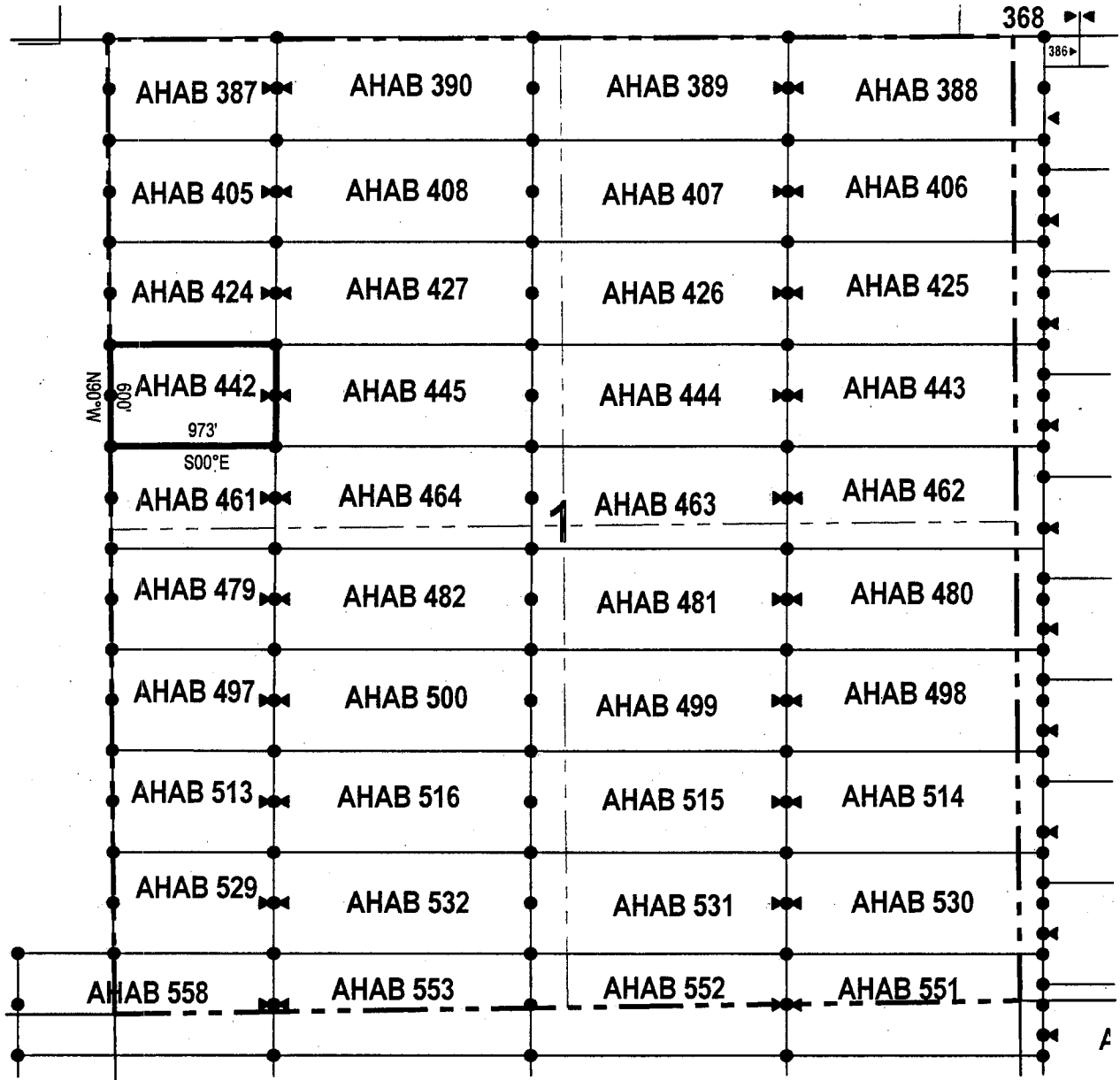
The locality of this claim with reference to some natural object or permanent monument and additional information
(if any) concerning its locality are as follows: 1800 feet south and 4004 feet west of the southwest corner of
Section 31, Township 4 South, Range 13 East, to the northeast corner of the claim.

DATED AND POSTED on the ground this 28 day of Sept., 2017

LOCATOR (s) Resolution Copper Mining LLC AGENT: T. Robert Breen / [Signature]
P.O. Box 1944
Superior, Arizona 85273

AMC 446248

LODE CLAIM LOCATION MAP

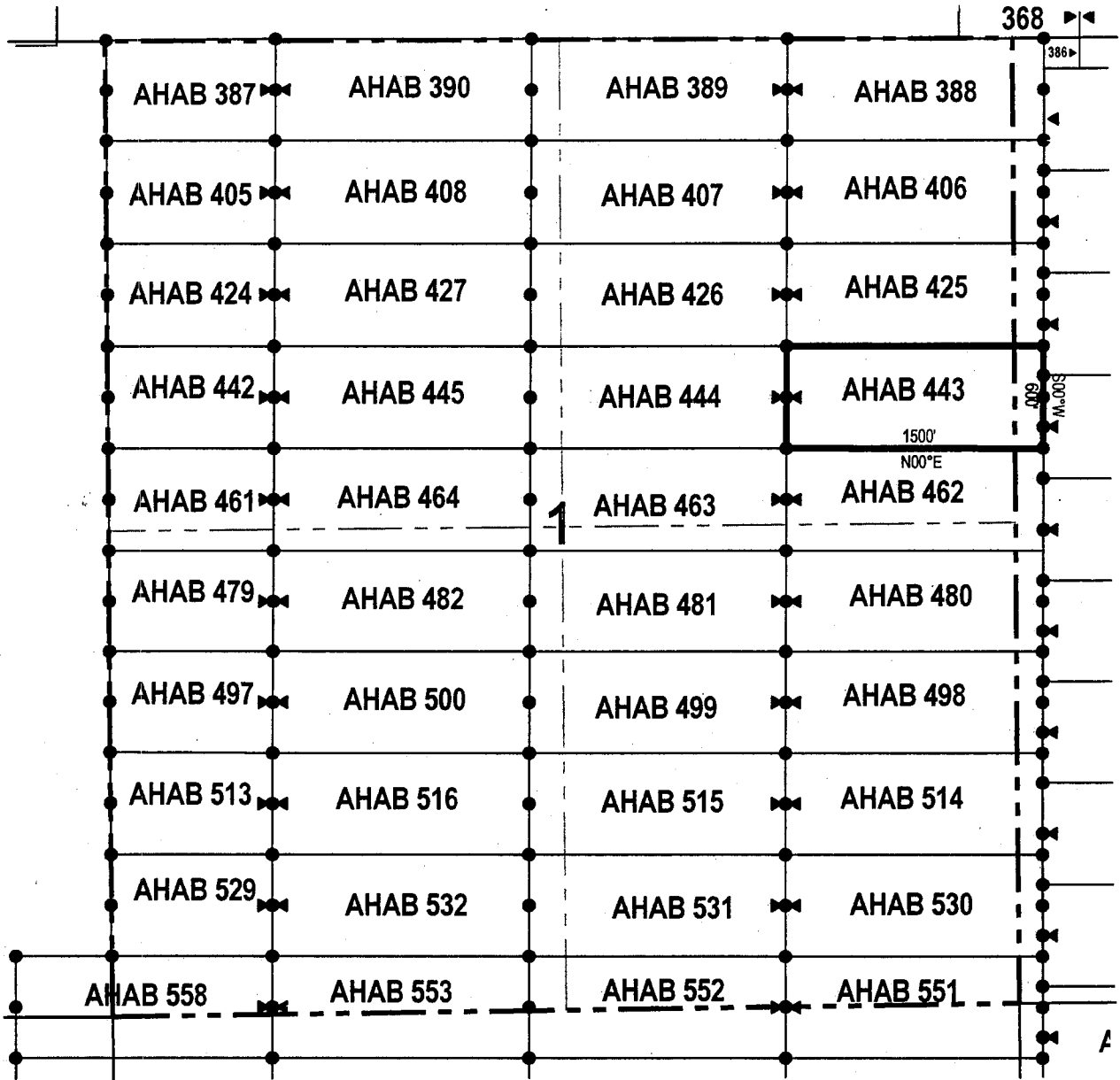


• Corner Posts ▲ Location Monuments Scale: 1"=1000'

1. The above map depicts the **AHAB 442** Lode Claim, which is located in the SW 1/4 of the NW 1/4 of Section 1, Township 5 South, Range 12 East, Gila & Salt River Base and Meridian, Pinal County, Arizona, Florence Mining District.
2. The type of corner and location monuments used are wood 2"x2"x48" posts and metal tags with location information written thereon.
3. The bearings and distances in degrees and feet between claim corners are as depicted on the above map.



LODE CLAIM LOCATION MAP

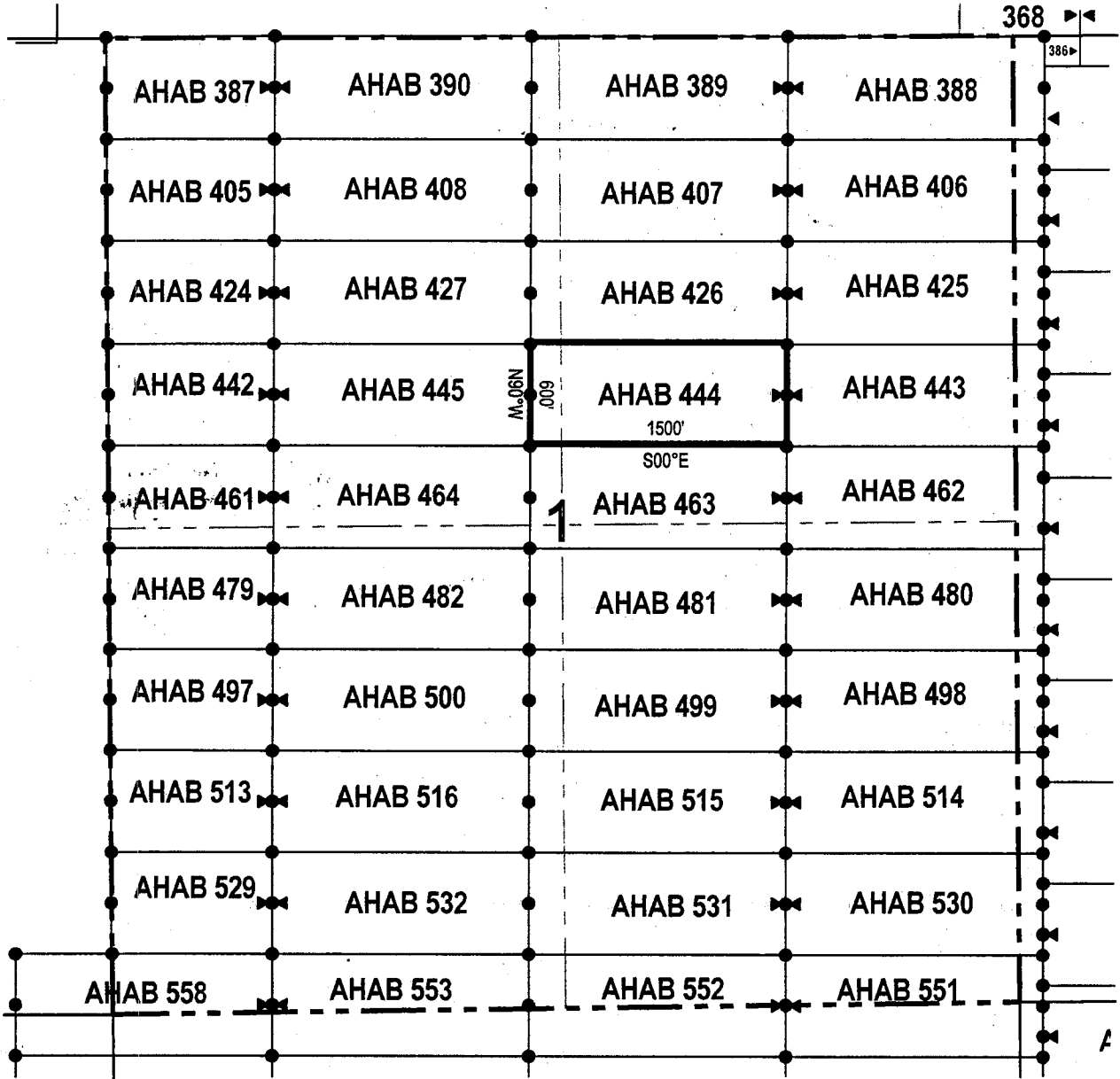


● Corner Posts ▲ Location Monuments Scale: 1"=1000'

1. The above map depicts the **AHAB 443** Lode Claim, which is located in the SE 1/4 of the NE 1/4 of Section 1, Township 5 South, Range 12 East, and SW 1/4 of the NW 1/4 of Section 6, Township 5 South, Range 13 East, Gila & Salt River Base and Meridian, Pinal County, Arizona, Florence Mining District.
2. The type of corner and location monuments used are wood 2"x2"x48" posts and metal tags with location information written thereon.
3. The bearings and distances in degrees and feet between claim corners are as depicted on the above map.



LODE CLAIM LOCATION MAP



● Corner Posts ▲ Location Monuments Scale: 1"=1000'

1. The above map depicts the **AHAB 444** Lode Claim, which is located in the SW 1/4 of the NE 1/4 and SE 1/4 of the NW 1/4 of Section 1, Township 5 South, Range 12 East, Gila & Salt River Base and Meridian, Pinal County, Arizona, Florence Mining District.
2. The type of corner and location monuments used are wood 2"x2"x48" posts and metal tags with location information written thereon.
3. The bearings and distances in degrees and feet between claim corners are as depicted on the above map.



When recorded return to:

Resolution Copper Mining LLC
P.O. Box 1944
Superior, AZ 85723

LOCATION NOTICE FOR LODE MINING CLAIM

NOTICE IS HEREBY GIVEN that the AHAB 445
 lode mining claim has been located
by Resolution Copper Mining LLC whose current mailing
address is P.O. Box 1944

Superior AZ 85273

RECEIVED
BLM AZ STATE OFFICE
2017 OCT 23 A 9 08
PHOENIX ARIZONA

AMC446251

The general course of this claim is east / west and it is situated in Pinal

County, Arizona. This claim is 1500 feet in length and 600 feet in width. This claim runs
from the location monument on which this location notice is posted approximately 10 feet in a
westerly direction to the west end line and 1490 feet in a easterly direction to the
east end line. This claim is marked by six monuments, one at each corner and one at the center of each
end line of the claim.

The location monument on which this notice is posted is situated within Section 1, Township 5
South, Range 12 East, Gila Salt River Base and Meridian, Arizona and this claim encompasses portions
of the following quarter section (s), section (s), Township (s) and Range (s) SW 1/4 and SE 1/4 of the NW 1/4 of
Section 1, Township 5 South, Range 12 East, Gila & Salt River Base and Meridian, Pinal County, Arizona, Florence
Mining District.

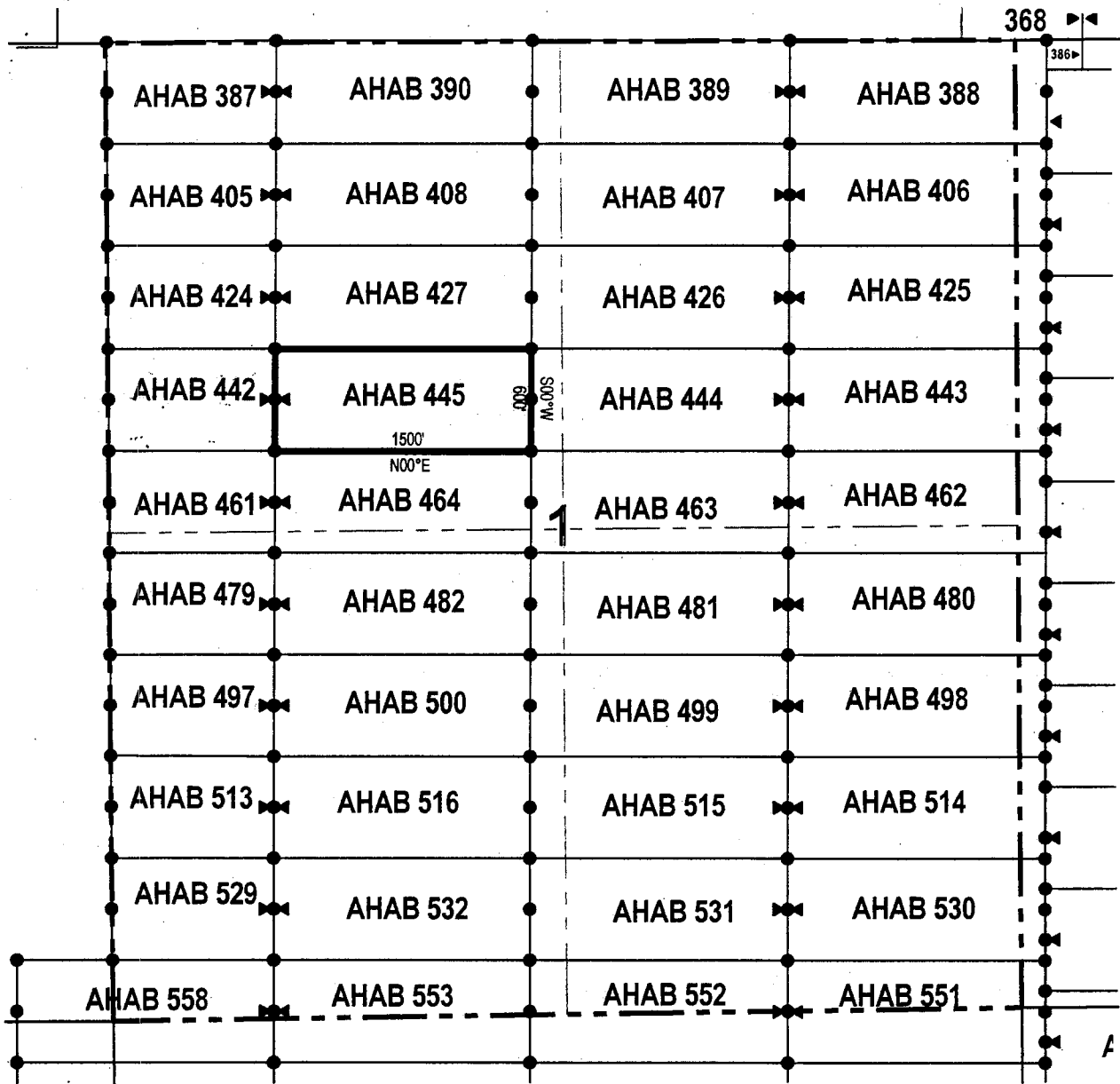
The locality of this claim with reference to some natural object or permanent monument and additional information
(if any) concerning its locality are as follows: 1800 feet south and 2504 feet west of the southwest corner of
Section 31, Township 4 South, Range 13 East, to the northeast corner of the claim.

DATED AND POSTED on the ground this 28 day of Sept., 2017

LOCATOR (s) Resolution Copper Mining LLC AGENT: T. Robert Breen /
P.O. Box 1944
Superior, Arizona 85273



LODE CLAIM LOCATION MAP



● Corner Posts ▲ Location Monuments Scale: 1"=1000'

1. The above map depicts the **AHAB 445** Lode Claim, which is located in the SW 1/4 and SE 1/4 of the NW 1/4 of Section 1, Township 5 South, Range 12 East, Gila & Salt River Base and Meridian, Pinal County, Arizona, Florence Mining District.
2. The type of corner and location monuments used are wood 2"x2"x48" posts and metal tags with location information written thereon.
3. The bearings and distances in degrees and feet between claim corners are as depicted on the above map.




When recorded return to:

Resolution Copper Mining LLC
P.O. Box 1944
Superior, AZ 85723

LOCATION NOTICE FOR LODE MINING CLAIM

NOTICE IS HEREBY GIVEN that the AHAB 446
 lode mining claim has been located
by Resolution Copper Mining LLC whose current mailing
address is P.O. Box 1944
Superior AZ 85273



The general course of this claim is east / west and it is situated in Pinal
County, Arizona. This claim is 1500 feet in length and 600 feet in width. This claim runs
from the location monument on which this location notice is posted approximately 10 feet in a
westerly direction to the west end line and 1490 feet in a easterly direction to the
east end line. This claim is marked by six monuments, one at each corner and one at the center of each
end line of the claim.

The location monument on which this notice is posted is situated within Section 5, Township 5
South, Range 13 East, Gila Salt River Base and Meridian, Arizona and this claim encompasses portions
of the following quarter section (s), section (s), Township (s) and Range (s) SW 1/4 and SE 1/4 of the NW 1/4 of
Section 5, Township 5 South, Range 13 East, Gila & Salt River Base and Meridian, Pinal County, Arizona, Florence
Mining District.

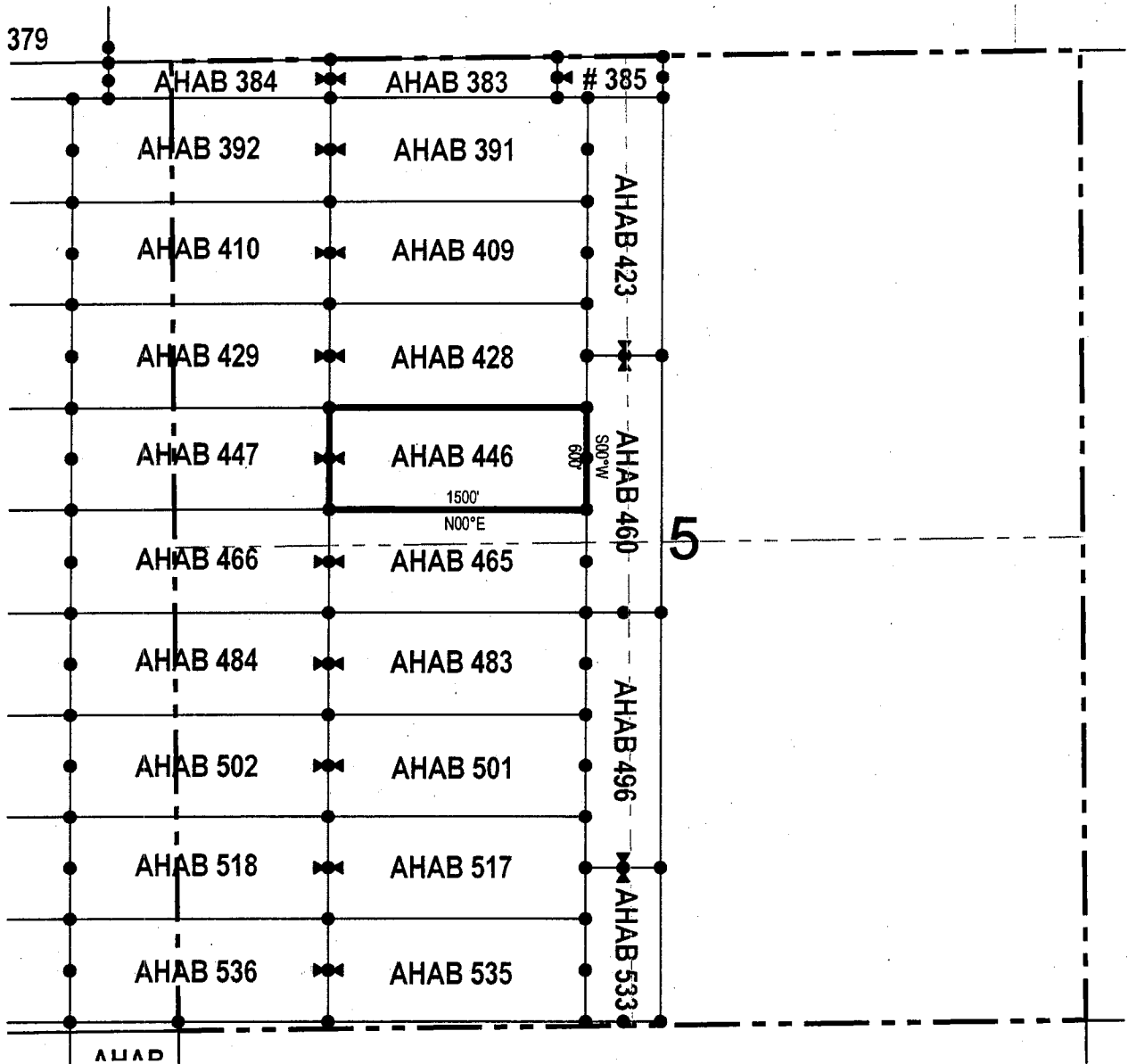
The locality of this claim with reference to some natural object or permanent monument and additional information
(if any) concerning its locality are as follows: 1976 feet south and 7997 feet east of the southwest corner of
Section 31, Township 4 South, Range 13 East, to the northeast corner of the claim.

DATED AND POSTED on the ground this 24 day of Sept., 2017

LOCATOR (s) Resolution Copper Mining LLC AGENT: T. Robert Breen /
P.O. Box 1944
Superior, Arizona 85273

AMC 446252

LODE CLAIM LOCATION MAP



● Corner Posts ▲ Location Monuments Scale: 1"=1000'



1. The above map depicts the **AHAB 446** Lode Claim, which is located in the SW 1/4 and SE 1/4 of the NW 1/4 of Section 5, Township 5 South, Range 13 East, Gila & Salt River Base and Meridian, Pinal County, Arizona, Florence Mining District.
2. The type of corner and location monuments used are wood 2"x2"x48" posts and metal tags with location information written thereon.
3. The bearings and distances in degrees and feet between claim corners are as depicted on the above map.

When recorded return to:
 Resolution Copper Mining LLC
 P.O. Box 1944
 Superior, AZ 85723

LOCATION NOTICE FOR LODE MINING CLAIM

NOTICE IS HEREBY GIVEN that the AHAB 447
 lode mining claim has been located
 by Resolution Copper Mining LLC whose current mailing
 address is P.O. Box 1944
Superior AZ 85273

RECEIVED
 BLM AZ STATE OFFICE
 2017 OCT 23 A 9 18
 PHOENIX, ARIZONA

AHC446253

The general course of this claim is east / west and it is situated in Pinal
 County, Arizona. This claim is 1500 feet in length and 600 feet in width. This claim runs
 from the location monument on which this location notice is posted approximately 1490 feet in a
westerly direction to the west end line and 10 feet in a easterly direction to the
east end line. This claim is marked by six monuments, one at each corner and one at the center of each
 end line of the claim.

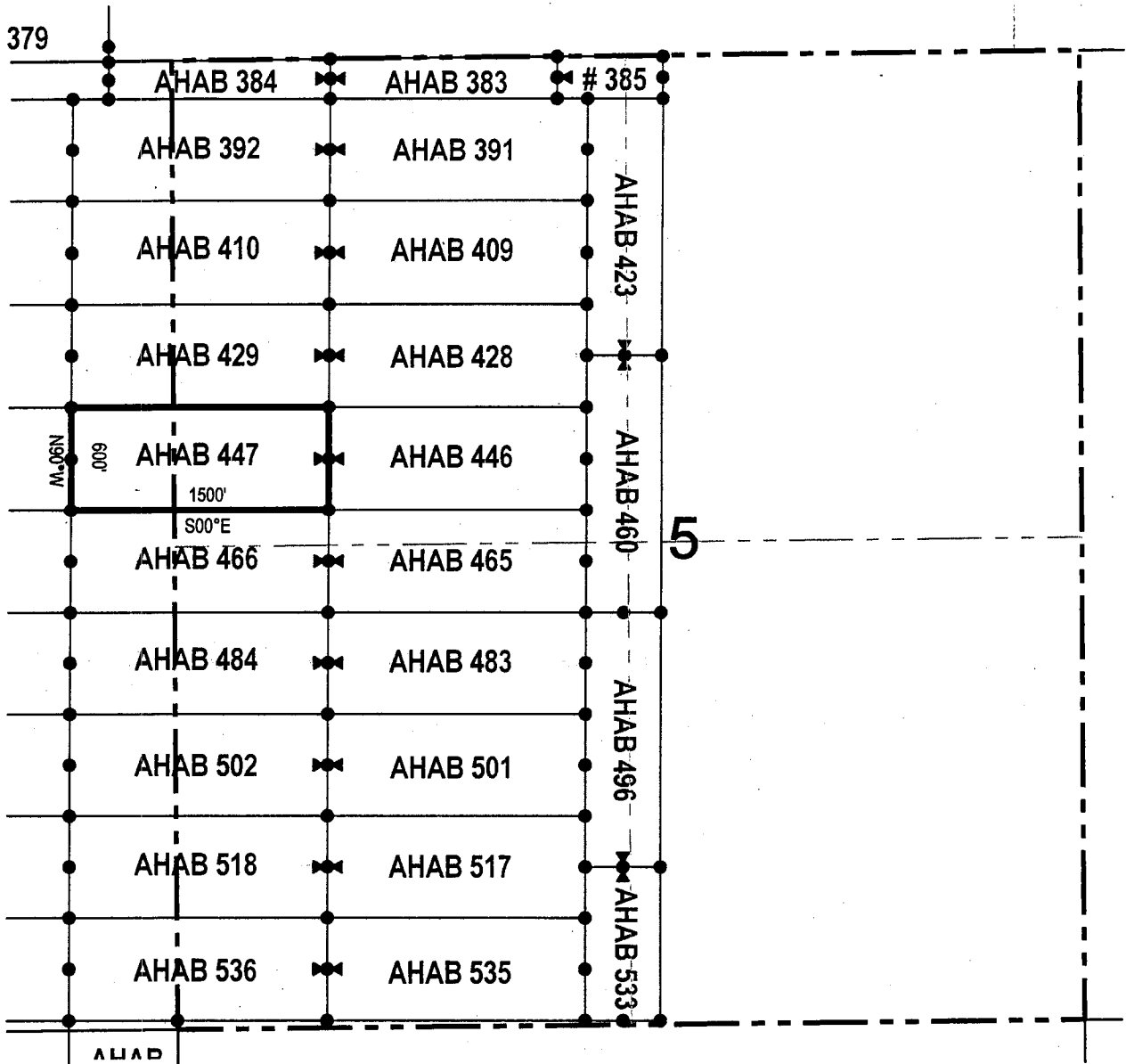
The location monument on which this notice is posted is situated within Section 5, Township 5
South, Range 13 East, Gila Salt River Base and Meridian, Arizona and this claim encompasses portions
 of the following quarter section (s), section (s), Township (s) and Range (s) SW 1/4 of the NW 1/4 of Section 5,
and SE 1/4 of the NE 1/4 of Section 6, Township 5 South, Range 13 East, Gila & Salt River Base and Meridian, Pinal
 County, Arizona, Florence Mining District.

The locality of this claim with reference to some natural object or permanent monument and additional information
 (if any) concerning its locality are as follows: 1976 feet south and 6497 feet east of the southwest corner of
Section 31, Township 4 South, Range 13 East, to the northeast corner of the claim.

DATED AND POSTED on the ground this 21st day of Sept., 2017.

LOCATOR (s) Resolution Copper Mining LLC AGENT: T. Robert Breen
P.O. Box 1944
Superior, Arizona 85273

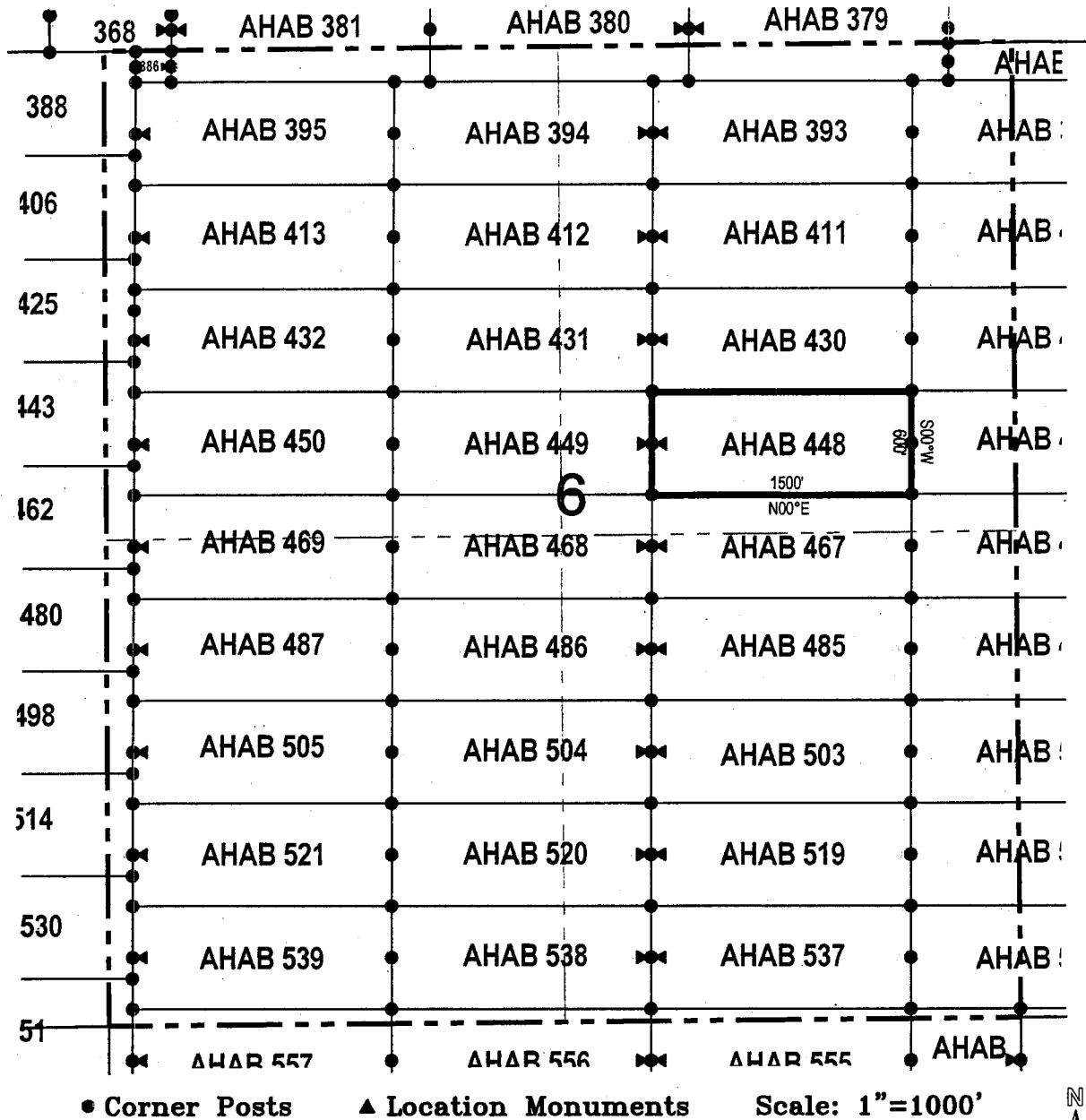
LODE CLAIM LOCATION MAP



● Corner Posts ▲ Location Monuments Scale: 1"=1000'

1. The above map depicts the **AHAB 447** Lode Claim, which is located in the SW 1/4 of the NW 1/4 of Section 5, and SE 1/4 of the NE 1/4 of Section 6, Township 5 South, Range 13 East, Gila & Salt River Base and Meridian, Pinal County, Arizona, Florence Mining District.
2. The type of corner and location monuments used are wood 2"x2"x48" posts and metal tags with location information written thereon.
3. The bearings and distances in degrees and feet between claim corners are as depicted on the above map.

LODE CLAIM LOCATION MAP



1. The above map depicts the **AHAB 448** Lode Claim, which is located in the SW 1/4 and SE 1/4 of the NE 1/4 of Section 6, Township 5 South, Range 13 East, Gila & Salt River Base and Meridian, Pinal County, Arizona, Florence Mining District.
2. The type of corner and location monuments used are wood 2"x2"x48" posts and metal tags with location information written thereon.
3. The bearings and distances in degrees and feet between claim corners are as depicted on the above map.

When recorded return to:
 Resolution Copper Mining LLC
 P.O. Box 1944
 Superior, AZ 85723

LOCATION NOTICE FOR LODE MINING CLAIM

NOTICE IS HEREBY GIVEN that the AHAB 449
 _____ lode mining claim has been located
 by Resolution Copper Mining LLC whose current mailing
 address is P.O. Box 1944
Superior AZ 85273

RECEIVED
 BLM AZ STATE OFFICE
 2017 OCT 23 A 9:23
 PHOENIX, ARIZONA

The general course of this claim is east / west and it is situated in Pinal
 County, Arizona. This claim is 1500 feet in length and 600 feet in width. This claim runs
 from the location monument on which this location notice is posted approximately 1490 feet in a
westerly direction to the west end line and 10 feet in a easterly direction to the
east end line. This claim is marked by six monuments, one at each corner and one at the center of each
 end line of the claim.

The location monument on which this notice is posted is situated within Section 6, Township 5
South, Range 13 East, Gila Salt River Base and Meridian, Arizona and this claim encompasses portions
 of the following quarter section (s), section (s), Township (s) and Range (s) SW 1/4 of the NE 1/4 and SE 1/4 of
the NW 1/4 of Section 6, Township 5 South, Range 13 East, Gila & Salt River Base and Meridian, Pinal County, Arizona,
Florence Mining District.

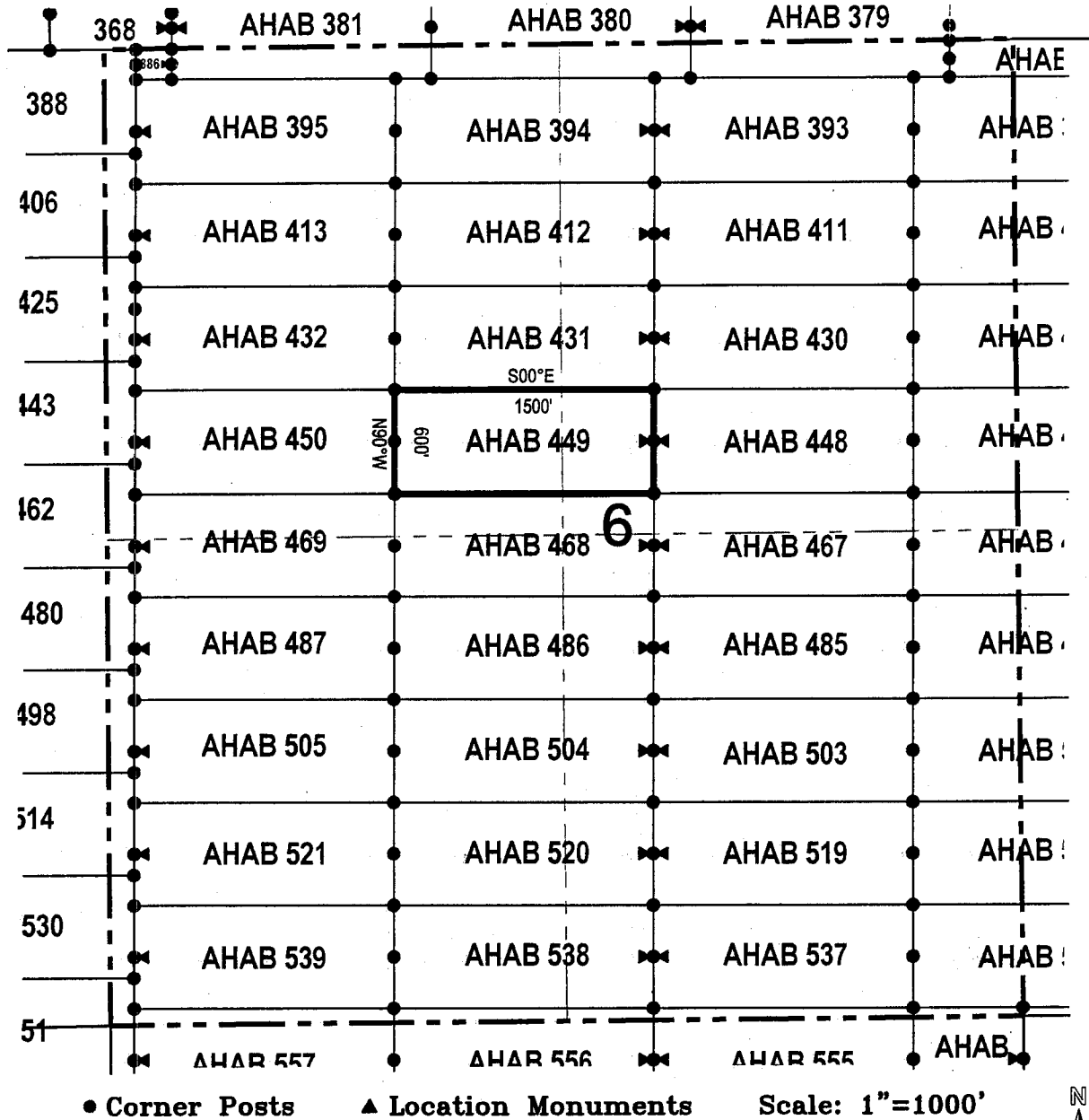
The locality of this claim with reference to some natural object or permanent monument and additional information
 (if any) concerning its locality are as follows: 1976 feet south and 3497 feet east of the southwest corner of
Section 31, Township 4 South, Range 13 East, to the northeast corner of the claim.

DATED AND POSTED on the ground this 24 day of Sept., 2017
 LOCATOR (s) Resolution Copper Mining LLC AGENT: T. Robert Breen
P.O. Box 1944
Superior, Arizona 85273

AMC446255



LODE CLAIM LOCATION MAP



1. The above map depicts the **AHAB 449** Lode Claim, which is located in the SW 1/4 of the NE 1/4 and SE 1/4 of the NW 1/4 of Section 6, Township 5 South, Range 13 East, Gila & Salt River Base and Meridian, Pinal County, Arizona, Florence Mining District.
2. The type of corner and location monuments used are wood 2"x2"x48" posts and metal tags with location information written thereon.
3. The bearings and distances in degrees and feet between claim corners are as depicted on the above map.

When recorded return to:
 Resolution Copper Mining LLC
 P.O. Box 1944
 Superior, AZ 85723

LOCATION NOTICE FOR LODE MINING CLAIM
 NOTICE IS HEREBY GIVEN that the AHAB 450
 _____ lode mining claim has been located
 by Resolution Copper Mining LLC whose current mailing
 address is P.O. Box 1944
Superior AZ 85273

RECEIVED
 BLM AZ STATE OFFICE
 2017 OCT 23 A 9:23
 PHOENIX, ARIZONA


The general course of this claim is east / west and it is situated in Pinal
 County, Arizona. This claim is 1500 feet in length and 600 feet in width. This claim runs
 from the location monument on which this location notice is posted approximately 10 feet in a
westerly direction to the west end line and 1490 feet in a easterly direction to the
east end line. This claim is marked by six monuments, one at each corner and one at the center of each
 end line of the claim.

The location monument on which this notice is posted is situated within Section 6, Township 5
South, Range 13 East, Gila Salt River Base and Meridian, Arizona and this claim encompasses portions
 of the following quarter section (s), section (s), Township (s) and Range (s) SW 1/4 and SE 1/4 of the NW 1/4 of
Section 6, Township 5 South, Range 13 East, Gila & Salt River Base and Meridian, Pinal County, Arizona, Florence
Mining District.

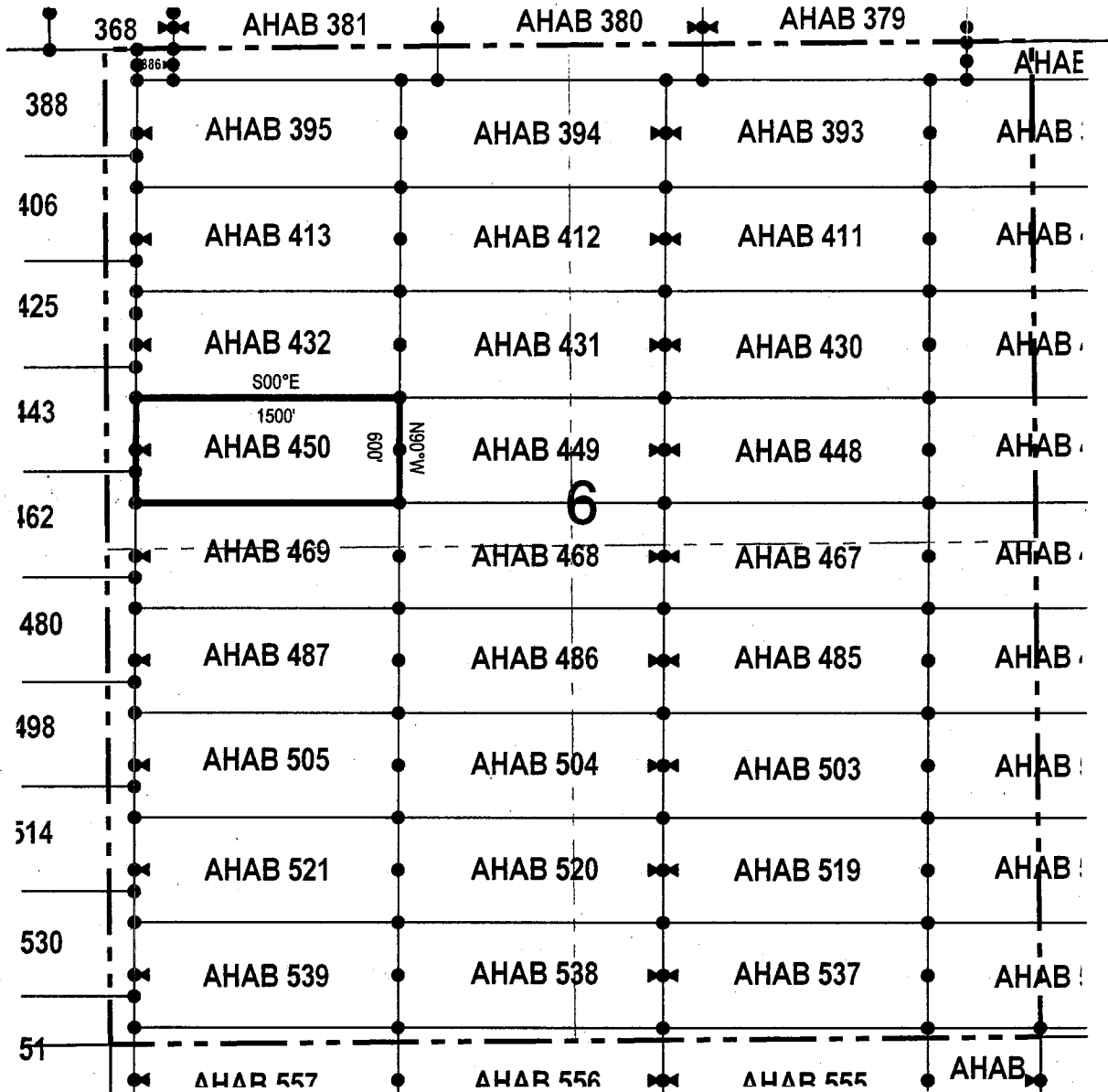
The locality of this claim with reference to some natural object or permanent monument and additional information
 (if any) concerning its locality are as follows: 1976 feet south and 1997 feet east of the southwest corner of
Section 31, Township 4 South, Range 13 East, to the northeast corner of the claim.

DATED AND POSTED on the ground this 25 day of Sept., 2017.
 LOCATOR (s) Resolution Copper Mining LLC AGENT: T. Robert Breen
P.O. Box 1944
Superior, Arizona 85273

AH0446256



LODE CLAIM LOCATION MAP



• Corner Posts ▲ Location Monuments Scale: 1"=1000'



1. The above map depicts the **AHAB 450** Lode Claim, which is located in the SW 1/4 and SE 1/4 of the NW 1/4 of Section 6, Township 5 South, Range 13 East, Gila & Salt River Base and Meridian, Pinal County, Arizona, Florence Mining District.
2. The type of corner and location monuments used are wood 2"x2"x48" posts and metal tags with location information written thereon.
3. The bearings and distances in degrees and feet between claim corners are as depicted on the above map.

When recorded return to:
 Resolution Copper Mining LLC
 P.O. Box 1944
 Superior, AZ 85723

LOCATION NOTICE FOR LODGE MINING CLAIM


NOTICE IS HEREBY GIVEN that the AHAB 460
 lode mining claim has been located
 by Resolution Copper Mining LLC whose current mailing
 address is P.O. Box 1944
Superior AZ 85273

RECEIVED
 BLM AZ STATE OFFICE
 2017 OCT 23 A 9:19
 PHOENIX, ARIZONA

The general course of this claim is north / south and it is situated in Pinal
 County, Arizona. This claim is 1500 feet in length and 437 feet in width. This claim runs
 from the location monument on which this location notice is posted approximately 1490 feet in a
southerly direction to the south end line and 10 feet in a northerly direction to the
north end line. This claim is marked by six monuments, one at each corner and one at the center of each
 end line of the claim.

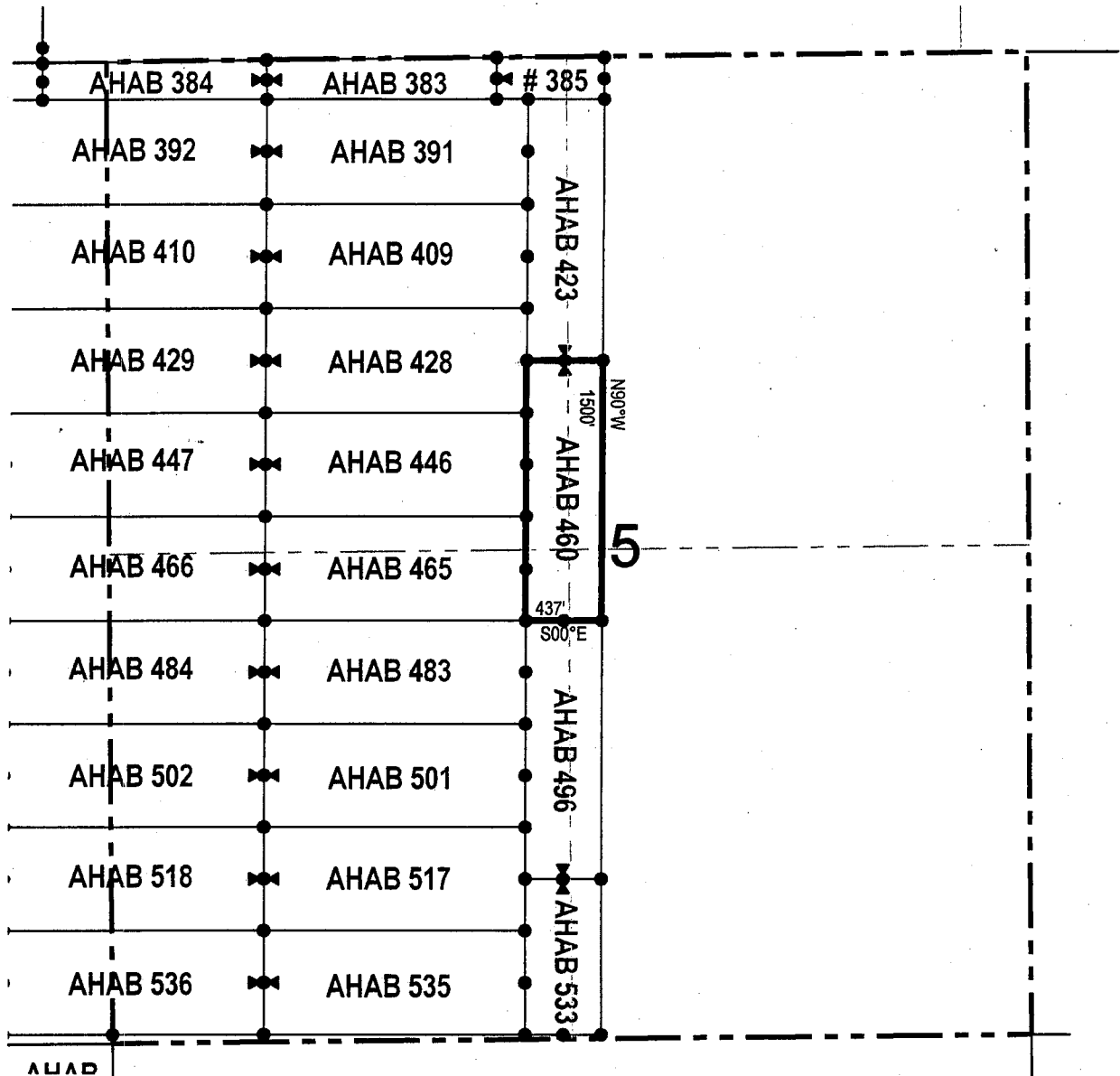
The location monument on which this notice is posted is situated within Section 5, Township 5
South, Range 13 East, Gila Salt River Base and Meridian, Arizona and this claim encompasses portions
 of the following quarter section (s), section (s), Township (s) and Range (s) SE 1/4 of the NW 1/4, NE 1/4 of the
SW 1/4, NW 1/4 of the SE 1/4 and SW 1/4 of the NE 1/4 of Section 5, Township 5 South, Range 13 East, Gila & Salt
River Base and Meridian, Pinal County, Arizona, Florence Mining District.

The locality of this claim with reference to some natural object or permanent monument and additional information
 (if any) concerning its locality are as follows: 1676 feet south and 8434 feet east of the southwest corner of
Section 31, Township 4 South, Range 13 East, to the northeast corner of the claim.

DATED AND POSTED on the ground this 26 day of Sept., 2017.
 LOCATOR (s) Resolution Copper Mining LLC AGENT: T. Robert Breen / 
P.O. Box 1944
Superior, Arizona 85273

AMC446257

LODE CLAIM LOCATION MAP




● Corner Posts ▲ Location Monuments Scale: 1"=1000'

1. The above map depicts the **AHAB 460** Lode Claim, which is located in the SE 1/4 of the NW 1/4, NE 1/4 of the SW 1/4, NW 1/4 of the SE 1/4 and SW 1/4 of the NE 1/4 of Section 5, Township 5 South, Range 13 East, Gila & Salt River Base and Meridian, Pinal County, Arizona, Florence Mining District.
2. The type of corner and location monuments used are wood 2"x2"x48" posts and metal tags with location information written thereon.
3. The bearings and distances in degrees and feet between claim corners are as depicted on the above map.

When recorded return to:
Resolution Copper Mining LLC
P.O. Box 1944
Superior, AZ 85723

LOCATION NOTICE FOR LODE MINING CLAIM

NOTICE IS HEREBY GIVEN that the AHAB 461
 lode mining claim has been located
by Resolution Copper Mining LLC whose current mailing
address is P.O. Box 1944
Superior AZ 85273



The general course of this claim is east / west and it is situated in Pinal

County, Arizona. This claim is 967 feet in length and 600 feet in width. This claim runs

from the location monument on which this location notice is posted approximately 957 feet in a

westerly direction to the west end line and 10 feet in a easterly direction to the

east end line. This claim is marked by six monuments, one at each corner and one at the center of each end line of the claim.

The location monument on which this notice is posted is situated within Section 1, Township 5

South, Range 12 East, Gila Salt River Base and Meridian, Arizona and this claim encompasses portions

of the following quarter section (s), section (s), Township (s) and Range (s) SW 1/4 of the NW 1/4 and NW 1/4 of the SW 1/4 of Section 1, Township 5 South, Range 12 East, Gila & Salt River Base and Meridian, Pinal County, Arizona, Florence Mining District.

The locality of this claim with reference to some natural object or permanent monument and additional information

(if any) concerning its locality are as follows: 2400 feet south and 4004 feet west of the southwest corner of Section 31, Township 4 South, Range 13 East, to the northeast corner of the claim.

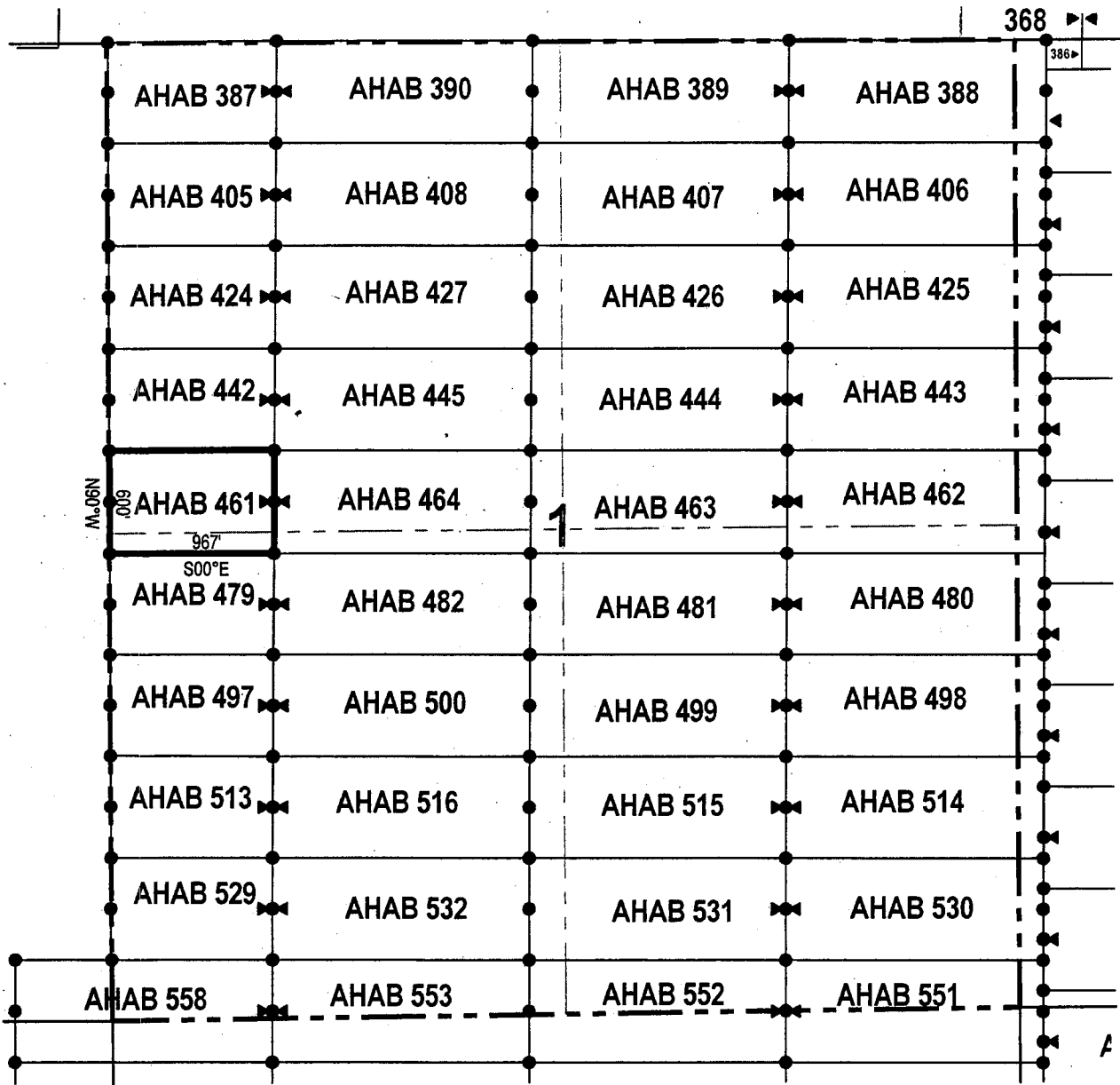
DATED AND POSTED on the ground this 28 day of Sept, 2017.

LOCATOR (s) Resolution Copper Mining LLC AGENT: T. Robert Breen /
P.O. Box 1944
Superior, Arizona 85273



AN C 4 4 6 2 5 8

LODE CLAIM LOCATION MAP

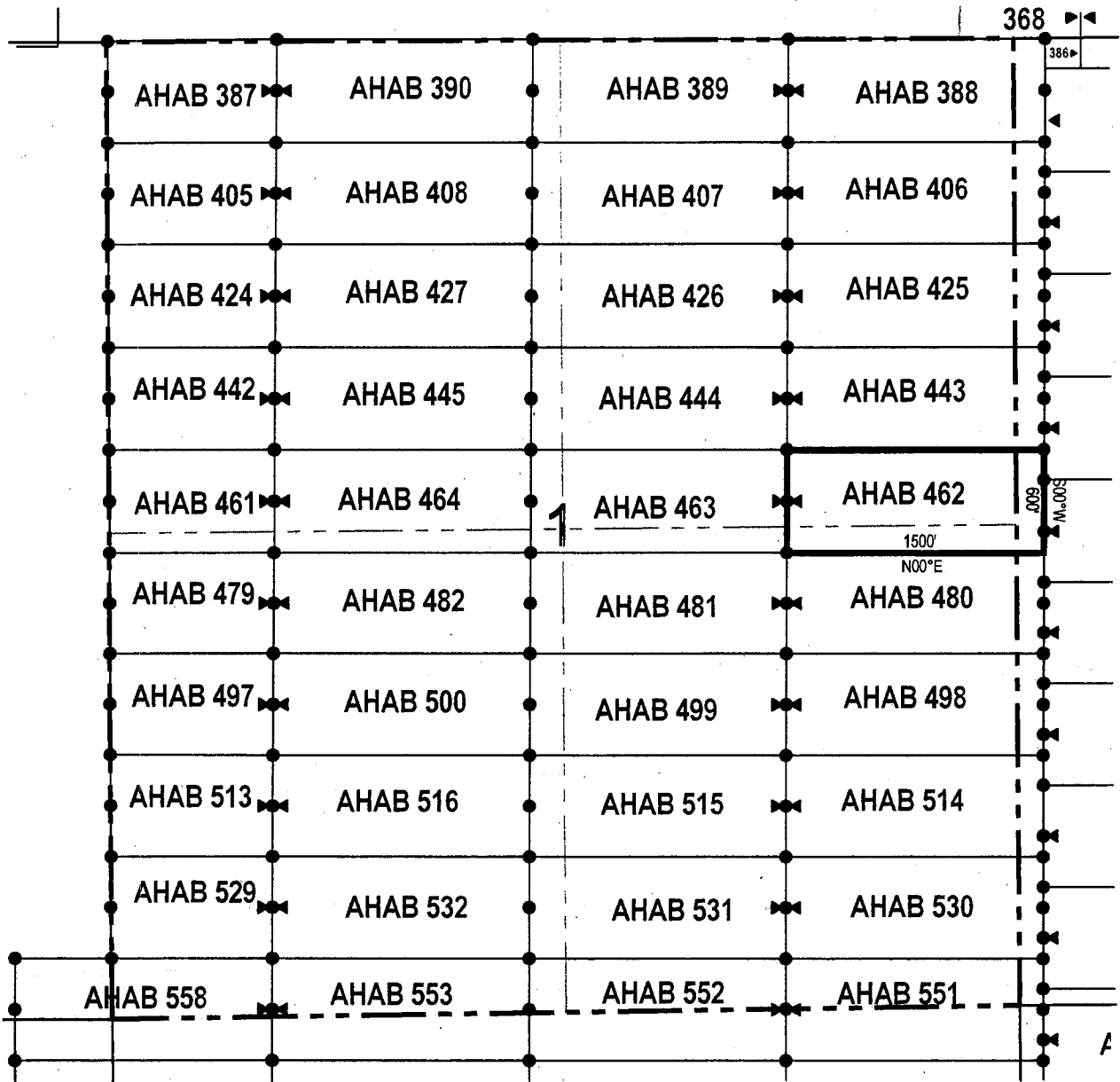


● Corner Posts ▲ Location Monuments Scale: 1"=1000'



1. The above map depicts the **AHAB 461** Lode Claim, which is located in the SW 1/4 of the NW 1/4 and NW 1/4 of the SW 1/4 of Section 1, Township 5 South, Range 12 East, Gila & Salt River Base and Meridian, Pinal County, Arizona, Florence Mining District.
2. The type of corner and location monuments used are wood 2"x2"x48" posts and metal tags with location information written thereon.
3. The bearings and distances in degrees and feet between claim corners are as depicted on the above map.

LODE CLAIM LOCATION MAP



● Corner Posts ▲ Location Monuments Scale: 1"=1000'

1. The above map depicts the **AHAB 462** Lode Claim, which is located in the SE 1/4 of the NE 1/4 and NE 1/4 of the SE 1/4 of Section 1, Township 5 South, Range 12 East, and NW 1/4 of the SW 1/4 and SW 1/4 of the NW 1/4 of Section 6, Township 5 South, Range 13 East, Gila & Salt River Base and Meridian, Pinal County, Arizona, Florence Mining District.
2. The type of corner and location monuments used are wood 2"x2"x48" posts and metal tags with location information written thereon.
3. The bearings and distances in degrees and feet between claim corners are as depicted on the above map.



When recorded return to:
 Resolution Copper Mining LLC
 P.O. Box 1944
 Superior, AZ 85723

LOCATION NOTICE FOR LODE MINING CLAIM


NOTICE IS HEREBY GIVEN that the AHAB 463
 _____ lode mining claim has been located
 by Resolution Copper Mining LLC whose current mailing
 address is P.O. Box 1944
Superior AZ 85273

RECEIVED
 BLM AZ STATE OFFICE
 2017 OCT 23 A 9:08
 PHOENIX ARIZONA

The general course of this claim is _____ east / west _____ and it is situated in Pinal
 County, Arizona. This claim is 1500 feet in length and 600 feet in width. This claim runs
 from the location monument on which this location notice is posted approximately 1490 feet in a
westerly direction to the west end line and 10 feet in a easterly direction to the
east end line. This claim is marked by six monuments, one at each corner and one at the center of each
 end line of the claim.

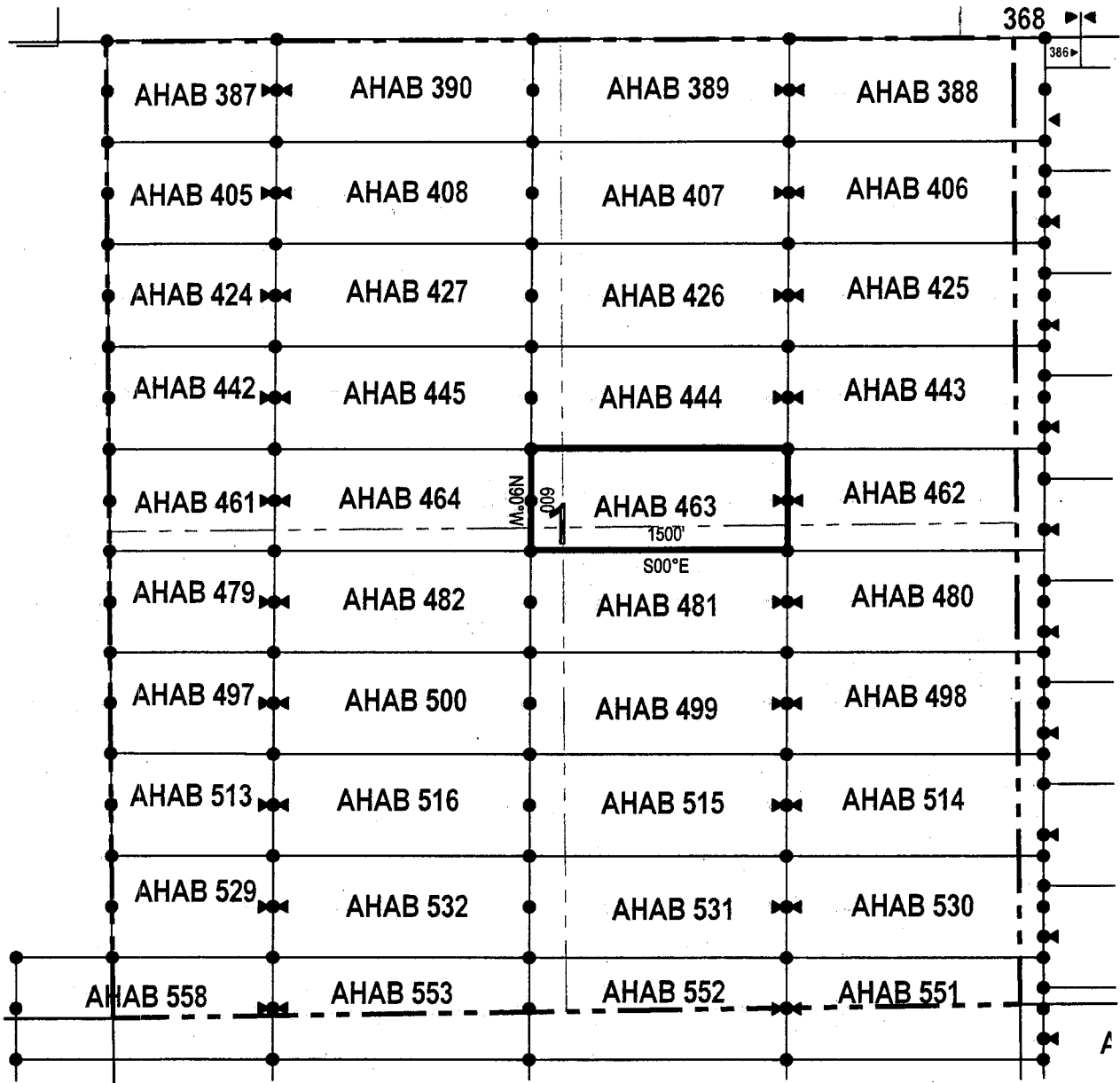
The location monument on which this notice is posted is situated within Section 1, Township 5
South, Range 12 East, Gila Salt River Base and Meridian, Arizona and this claim encompasses portions
 of the following quarter section (s), section (s), Township (s) and Range (s) SW 1/4 of the NE 1/4, SE 1/4 of the
NW 1/4, NE 1/4 of the SW 1/4 and NW 1/4 of the SE 1/4 of Section 1, Township 5 South, Range 12 East, Gila & Salt
River Base and Meridian, Pinal County, Arizona, Florence Mining District.

The locality of this claim with reference to some natural object or permanent monument and additional information
 (if any) concerning its locality are as follows: 2400 feet south and 1004 feet west of the southwest corner of
Section 31, Township 4 South, Range 13 East, to the northeast corner of the claim.

DATED AND POSTED on the ground this 27 day of Sept., 2017
 LOCATOR (s) Resolution Copper Mining LLC AGENT: T. Robert Breen / 
P.O. Box 1944
Superior, Arizona 85273

AMC446260

LODE CLAIM LOCATION MAP



• Corner Posts ▲ Location Monuments Scale: 1"=1000'

1. The above map depicts the **AHAB 463** Lode Claim, which is located in the SW 1/4 of the NE 1/4, SE 1/4 of the NW 1/4, NE 1/4 of the SW 1/4 and NW 1/4 of the SE 1/4 of Section 1, Township 5 South, Range 12 East, Gila & Salt River Base and Meridian, Pinal County, Arizona, Florence Mining District.
2. The type of corner and location monuments used are wood 2"x2"x48" posts and metal tags with location information written thereon.
3. The bearings and distances in degrees and feet between claim corners are as depicted on the above map.



When recorded return to:
 Resolution Copper Mining LLC
 P.O. Box 1944
 Superior, AZ 85723

LOCATION NOTICE FOR LODE MINING CLAIM

RECEIVED
 BLM AZ STATE OFFICE
 2017 OCT 23 A 9:08
 PHOENIX ARIZONA

NOTICE IS HEREBY GIVEN that the AHAB 464
 _____ lode mining claim has been located
 by Resolution Copper Mining LLC whose current mailing
 address is P.O. Box 1944
Superior AZ 85273

The general course of this claim is east / west and it is situated in Pinal
 County, Arizona. This claim is 1500 feet in length and 600 feet in width. This claim runs
 from the location monument on which this location notice is posted approximately 10 feet in a
westerly direction to the west end line and 1490 feet in a easterly direction to the
east end line. This claim is marked by six monuments, one at each corner and one at the center of each
 end line of the claim.

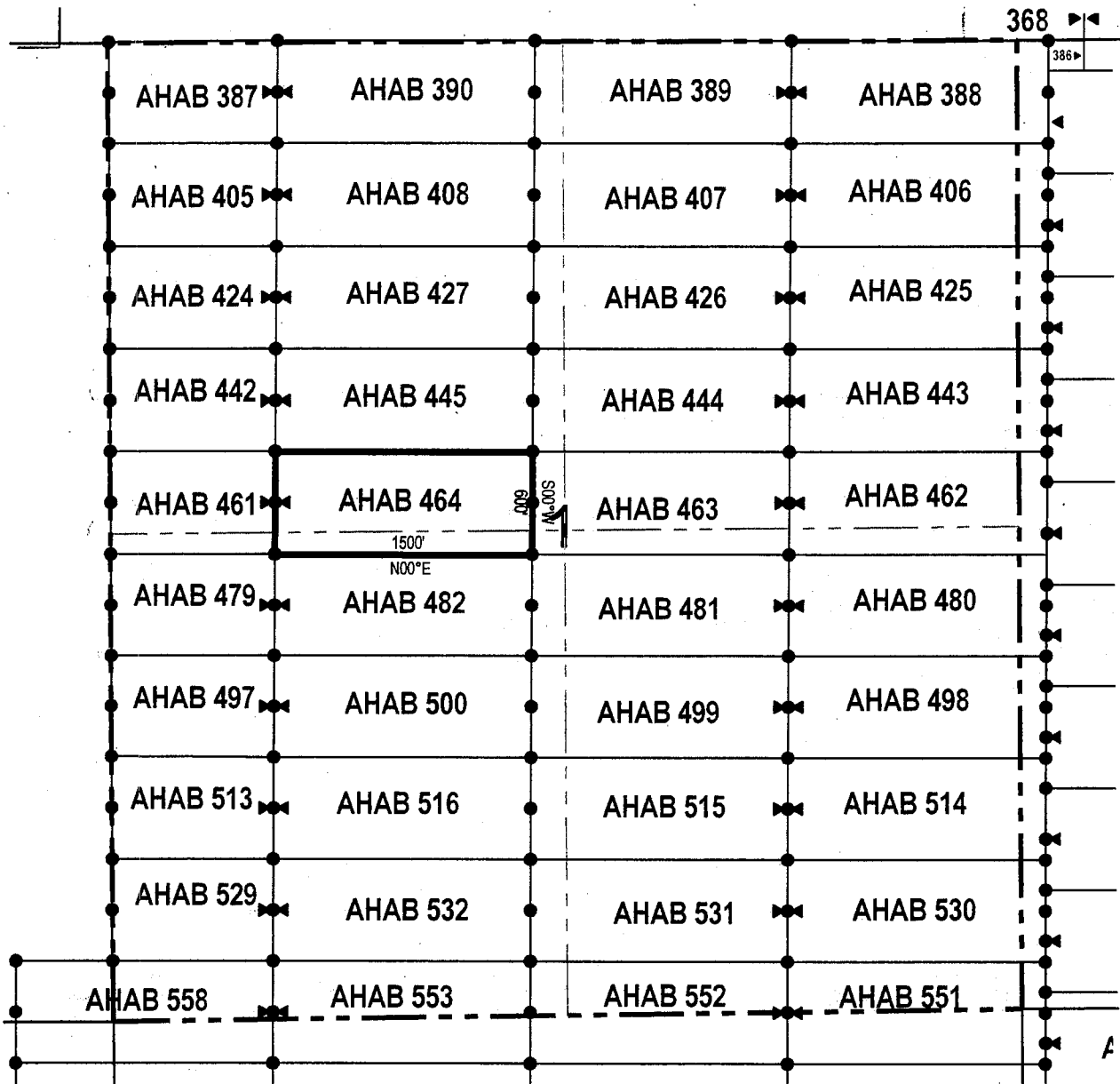
The location monument on which this notice is posted is situated within Section 1, Township 5
South, Range 12 East, Gila Salt River Base and Meridian, Arizona and this claim encompasses portions
 of the following quarter section (s), section (s), Township (s) and Range (s) SW 1/4 and SE 1/4 of the NW 1/4, and
NW 1/4 and NE 1/4 of the SW 1/4 of Section 1, Township 5 South, Range 12 East, Gila & Salt River Base and Meridian,
Pinal County, Arizona, Florence Mining District.

AMC446261

The locality of this claim with reference to some natural object or permanent monument and additional information
 (if any) concerning its locality are as follows: 2400 feet south and 2504 feet west of the southwest corner of
Section 31, Township 4 South, Range 13 East, to the northeast corner of the claim.

DATED AND POSTED on the ground this 23 day of Sept, 2017
 LOCATOR (s) Resolution Copper Mining LLC AGENT: T. Robert Breen /
P.O. Box 1944
Superior, Arizona 85273

LODE CLAIM LOCATION MAP



● Corner Posts ▲ Location Monuments Scale: 1"=1000'

1. The above map depicts the **AHAB 464** Lode Claim, which is located in the SW 1/4 and SE 1/4 of the NW 1/4, and NW 1/4 and NE 1/4 of the SW 1/4 of Section 1, Township 5 South, Range 12 East, Gila & Salt River Base and Meridian, Pinal County, Arizona, Florence Mining District.
2. The type of corner and location monuments used are wood 2"x2"x48" posts and metal tags with location information written thereon.
3. The bearings and distances in degrees and feet between claim corners are as depicted on the above map.



When recorded return to:
Resolution Copper Mining LLC
P.O. Box 1944
Superior, AZ 85723

LOCATION NOTICE FOR LOPE MINING CLAIM

NOTICE IS HEREBY GIVEN that the AHAB 465
 lode mining claim has been located
by Resolution Copper Mining LLC whose current mailing
address is P.O. Box 1944


Superior AZ 85273

RECEIVED
BLM
AZ STATE OFFICE
2017 OCT 23 A 9:19
PHOENIX, ARIZONA

The general course of this claim is east / west and it is situated in Pinal
County, Arizona. This claim is 1500 feet in length and 600 feet in width. This claim runs
from the location monument on which this location notice is posted approximately 10 feet in a
 westerly direction to the west end line and 1490 feet in a easterly direction to the
 east end line. This claim is marked by six monuments, one at each corner and one at the center of each
end line of the claim.

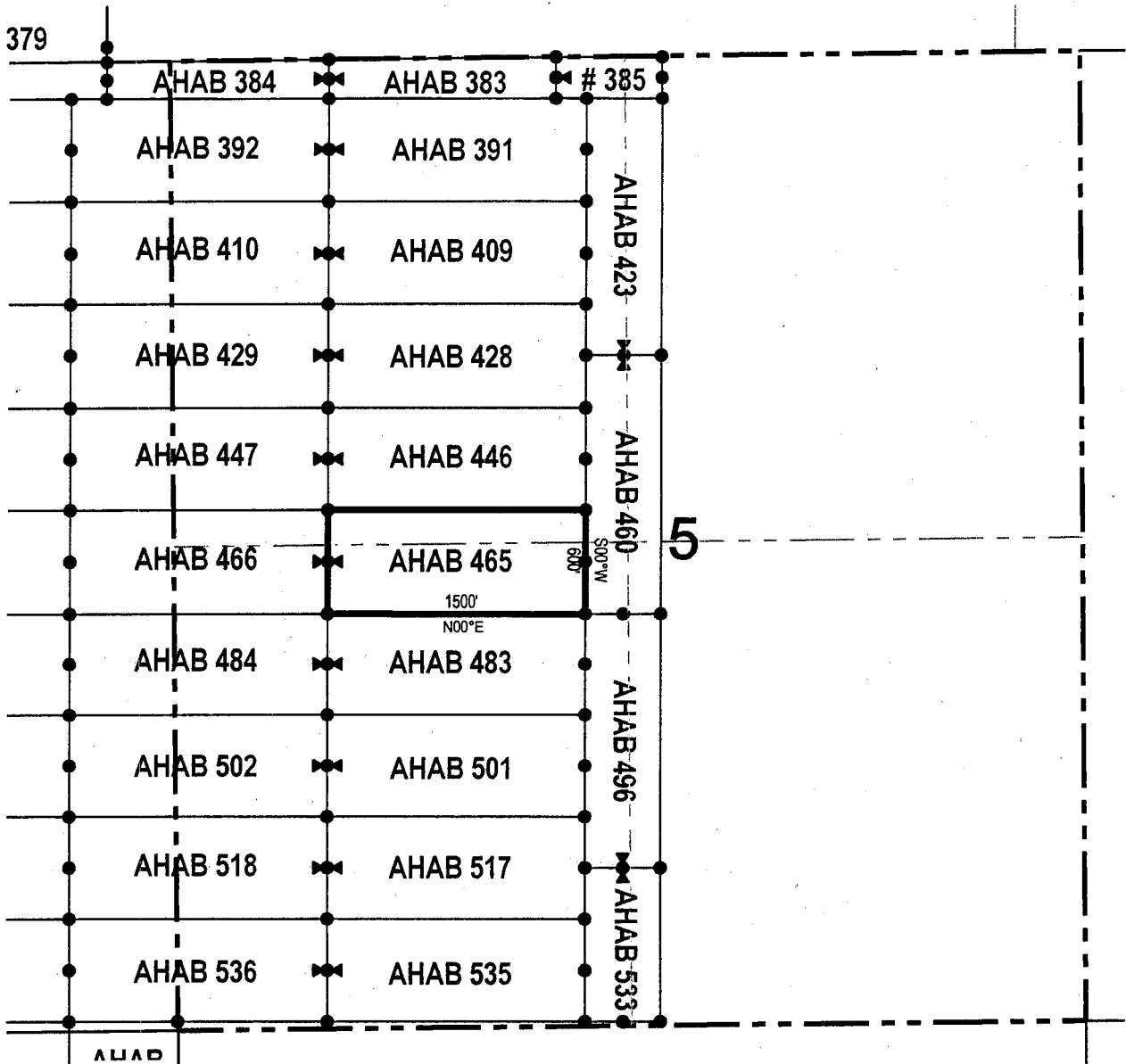
The location monument on which this notice is posted is situated within Section 5 , Township 5
 South , Range 13 East , Gila Salt River Base and Meridian, Arizona and this claim encompasses portions
of the following quarter section (s), section (s), Township (s) and Range (s) NW 1/4 and NE 1/4 of the SW 1/4,
 and SE 1/4 and SW 1/4 of the NW 1/4 of Section 5, Township 5 South, Range 13 East, Gila & Salt River Base and
 Meridian, Pinal County, Arizona, Florence Mining District.

The locality of this claim with reference to some natural object or permanent monument and additional information
(if any) concerning its locality are as follows: 2576 feet south and 7997 feet east of the southwest corner of
 Section 31, Township 4 South, Range 13 East, to the northeast corner of the claim.

DATED AND POSTED on the ground this 24 day of Sept. , 2017
LOCATOR (s) Resolution Copper Mining LLC AGENT: T. Robert Breen / 
 P.O. Box 1944
 Superior, Arizona 85273

AHC446262

LODE CLAIM LOCATION MAP



● Corner Posts ▲ Location Monuments Scale: 1"=1000'


1. The above map depicts the **AHAB 465** Lode Claim, which is located in the NW 1/4 and NE 1/4 of the SW 1/4, and SE 1/4 and SW 1/4 of the NW 1/4 of Section 5, Township 5 South, Range 13 East, Gila & Salt River Base and Meridian, Pinal County, Arizona, Florence Mining District.
2. The type of corner and location monuments used are wood 2"x2"x48" posts and metal tags with location information written thereon.
3. The bearings and distances in degrees and feet between claim corners are as depicted on the above map.

When recorded return to:
Resolution Copper Mining LLC
P.O. Box 1944
Superior, AZ 85723

RECEIVED
BLM AZ STATE OFFICE
2017 OCT 23 A 9:19
PHOENIX, ARIZONA

LOCATION NOTICE FOR LODE MINING CLAIM


NOTICE IS HEREBY GIVEN that the AHAB 466
_____ lode mining claim has been located
by Resolution Copper Mining LLC whose current mailing
address is P.O. Box 1944
Superior AZ 85273



The general course of this claim is east / west and it is situated in Pinal
County, Arizona. This claim is 1500 feet in length and 600 feet in width. This claim runs
from the location monument on which this location notice is posted approximately 1490 feet in a
westerly direction to the west end line and 10 feet in a easterly direction to the
east end line. This claim is marked by six monuments, one at each corner and one at the center of each
end line of the claim.

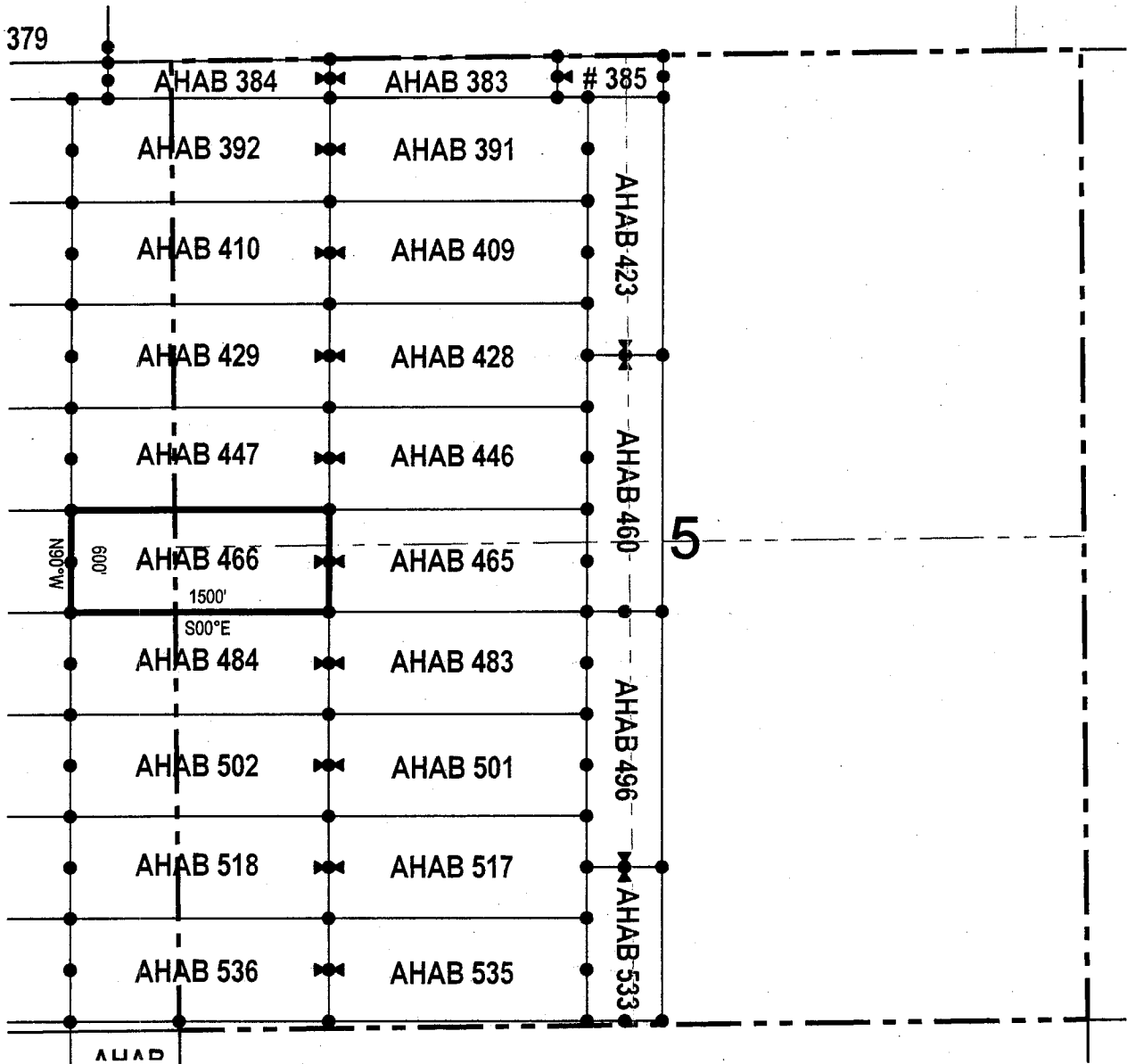
The location monument on which this notice is posted is situated within Section 5, Township 5
South, Range 13 East, Gila Salt River Base and Meridian, Arizona and this claim encompasses portions
of the following quarter section (s), section (s), Township (s) and Range (s) NW 1/4 of the SW 1/4 and SW 1/4 of
the NW 1/4 of Section 5, and SE 1/4 of the NE 1/4 and NE 1/4 of the SE 1/4 of Section 6, Township 5 South, Range 13
East, Gila & Salt River Base and Meridian, Pinal County, Arizona, Florence Mining District.

The locality of this claim with reference to some natural object or permanent monument and additional information
(if any) concerning its locality are as follows: 2576 feet south and 6497 feet east of the southwest corner of
Section 31, Township 4 South, Range 13 East, to the northeast corner of the claim.

DATED AND POSTED on the ground this 24 day of Sept, 2017
LOCATOR (s) Resolution Copper Mining LLC AGENT: T. Robert Breen / 
P.O. Box 1944
Superior, Arizona 85273

AM0446263

LODE CLAIM LOCATION MAP



● Corner Posts ▲ Location Monuments Scale: 1"=1000'



1. The above map depicts the **AHAB 466** Lode Claim, which is located in the NW 1/4 of the SW 1/4 and SW 1/4 of the NW 1/4 of Section 5, and SE 1/4 of the NE 1/4 and NE 1/4 of the SE 1/4 of Section 6, Township 5 South, Range 13 East, Gila & Salt River Base and Meridian, Pinal County, Arizona, Florence Mining District.
2. The type of corner and location monuments used are wood 2"x2"x48" posts and metal tags with location information written thereon.
3. The bearings and distances in degrees and feet between claim corners are as depicted on the above map.

When recorded return to:
Resolution Copper Mining LLC
P.O. Box 1944
Superior, AZ 85723


RECEIVED
BLM
AZ STATE OFFICE
2017 OCT 23 A 9:24
PHOENIX, ARIZONA

LOCATION NOTICE FOR LODE MINING CLAIM
NOTICE IS HEREBY GIVEN that the AHAB 467
_____ lode mining claim has been located
by Resolution Copper Mining LLC whose current mailing
address is P.O. Box 1944
Superior AZ 85273

The general course of this claim is east / west and it is situated in Pinal
County, Arizona. This claim is 1500 feet in length and 600 feet in width. This claim runs
from the location monument on which this location notice is posted approximately 10 feet in a
westerly direction to the west end line and 1490 feet in a easterly direction to the
east end line. This claim is marked by six monuments, one at each corner and one at the center of each
end line of the claim.

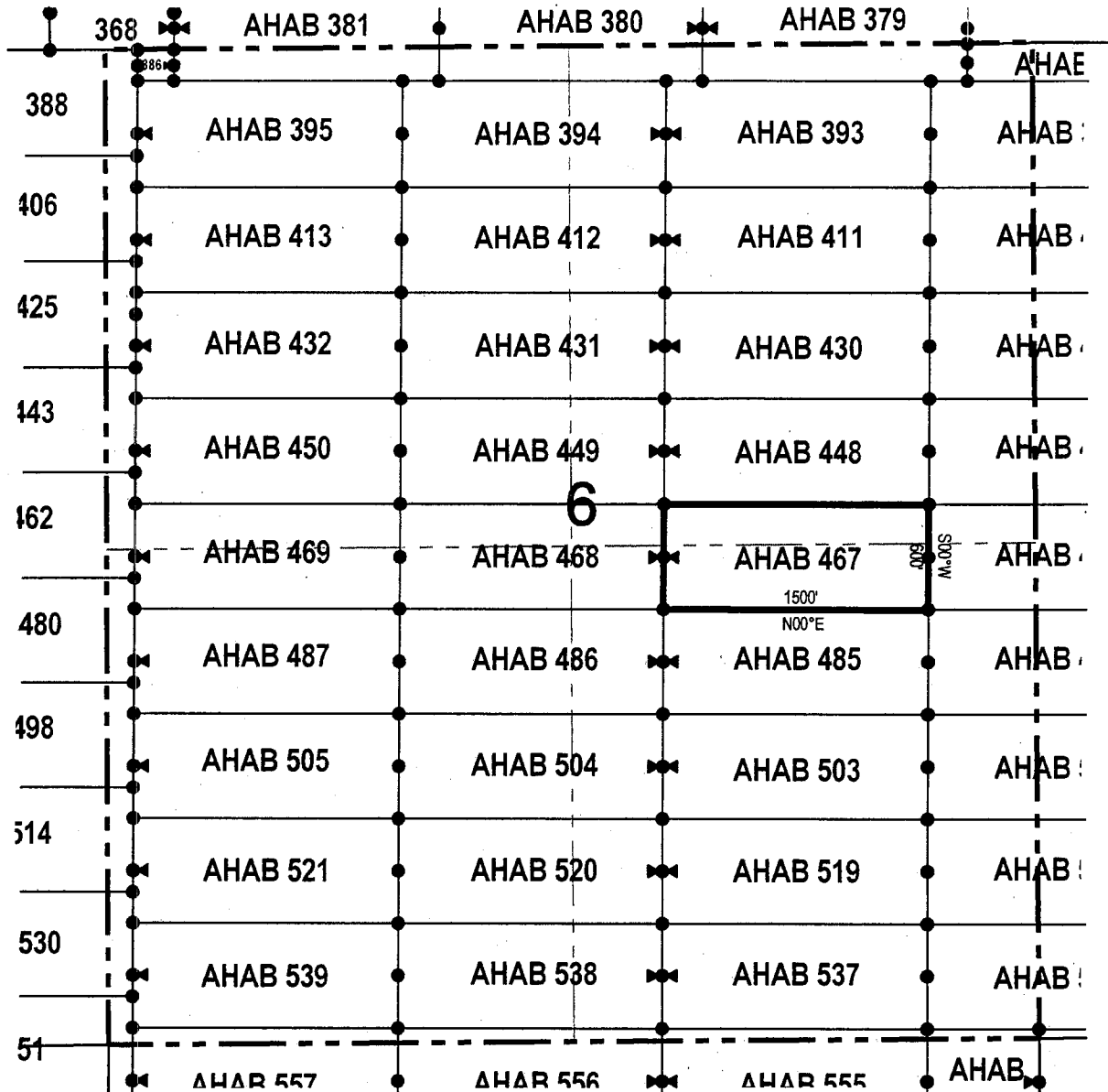
The location monument on which this notice is posted is situated within Section 6, Township 5
South, Range 13 East, Gila Salt River Base and Meridian, Arizona and this claim encompasses portions
of the following quarter section (s), section (s), Township (s) and Range (s) SW 1/4 and SE 1/4 of the NE 1/4, and
NW 1/4 and NE 1/4 of the SE 1/4 of Section 6, Township 5 South, Range 13 East, Gila & Salt River Base and Meridian,
Pinal County, Arizona, Florence Mining District.

The locality of this claim with reference to some natural object or permanent monument and additional information
(if any) concerning its locality are as follows: 2576 feet south and 1997 feet east of the southwest corner of
Section 31, Township 4 South, Range 13 East, to the northeast corner of the claim.

DATED AND POSTED on the ground this 24 day of Sept., 2017.
LOCATOR (s) Resolution Copper Mining LLC AGENT: T. Robert Breen 
P.O. Box 1944
Superior, Arizona 85273

AM0446264

LODE CLAIM LOCATION MAP

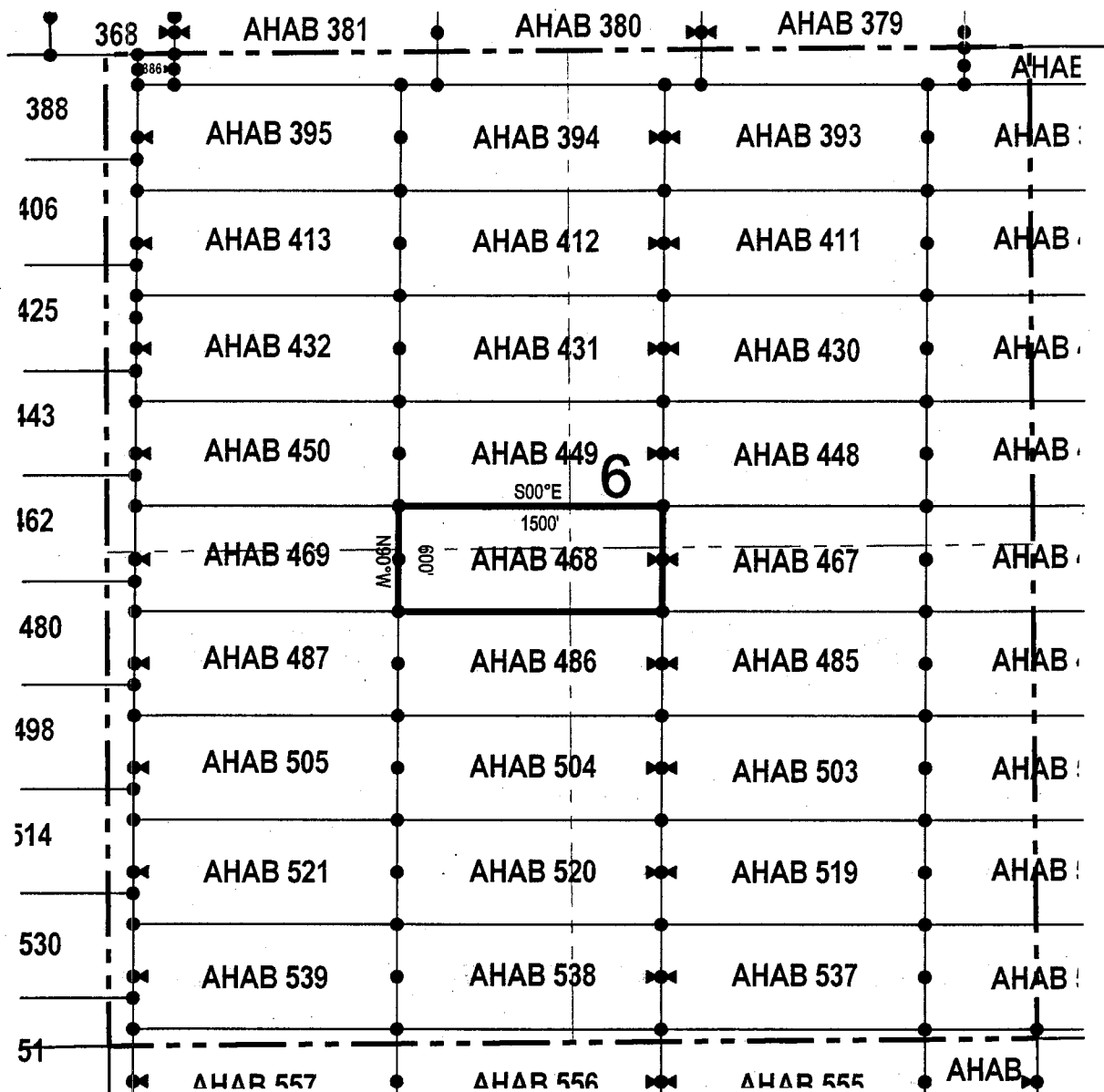


● Corner Posts ▲ Location Monuments Scale: 1"=1000'



1. The above map depicts the **AHAB 467** Lode Claim, which is located in the SW 1/4 and SE 1/4 of the NE 1/4, and NW 1/4 and NE 1/4 of the SE 1/4 of Section 6, Township 5 South, Range 13 East, Gila & Salt River Base and Meridian, Pinal County, Arizona, Florence Mining District.
2. The type of corner and location monuments used are wood 2"x2"x48" posts and metal tags with location information written thereon.
3. The bearings and distances in degrees and feet between claim corners are as depicted on the above map.

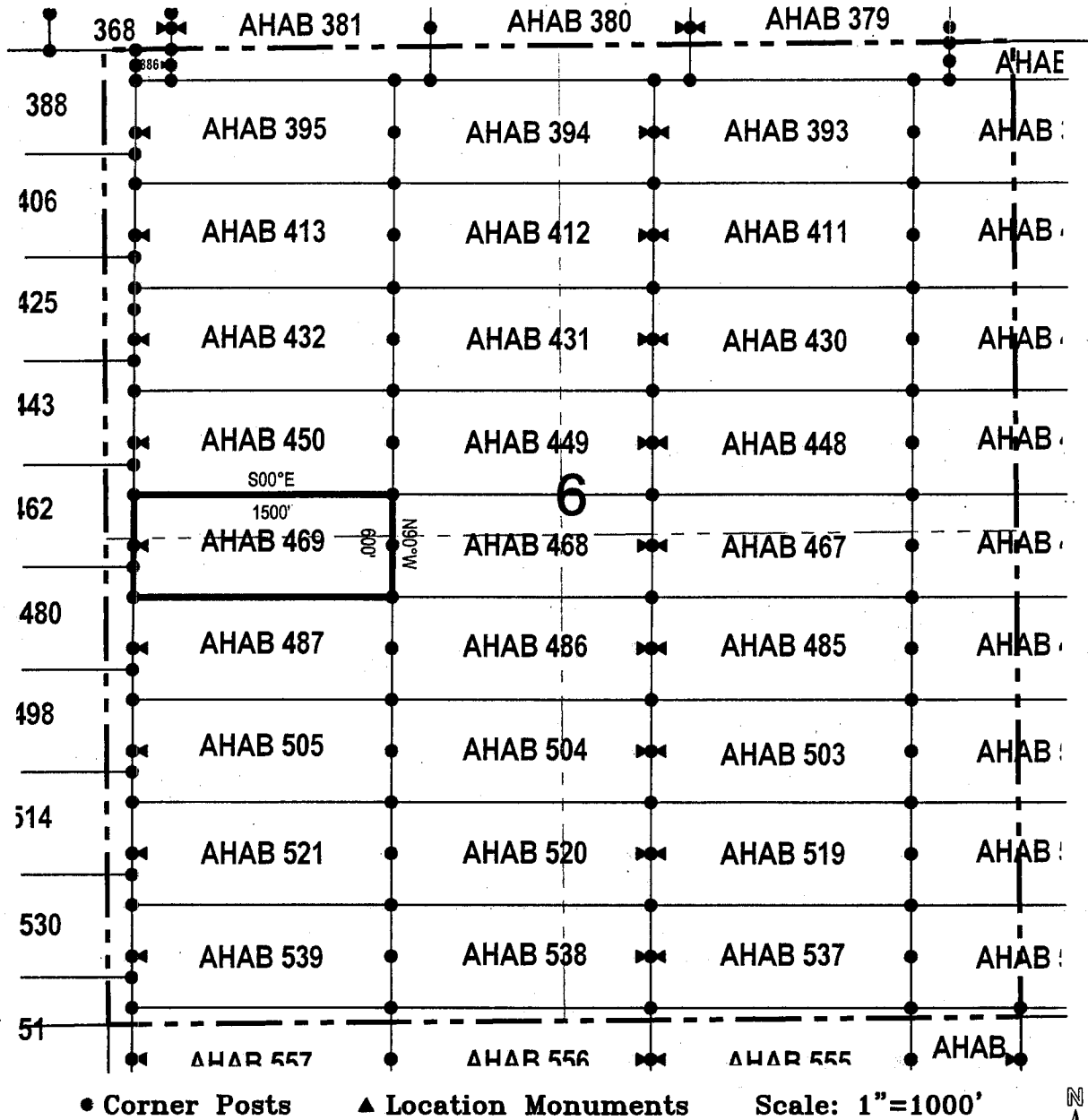
LODE CLAIM LOCATION MAP



• Corner Posts ▲ Location Monuments Scale: 1"=1000'

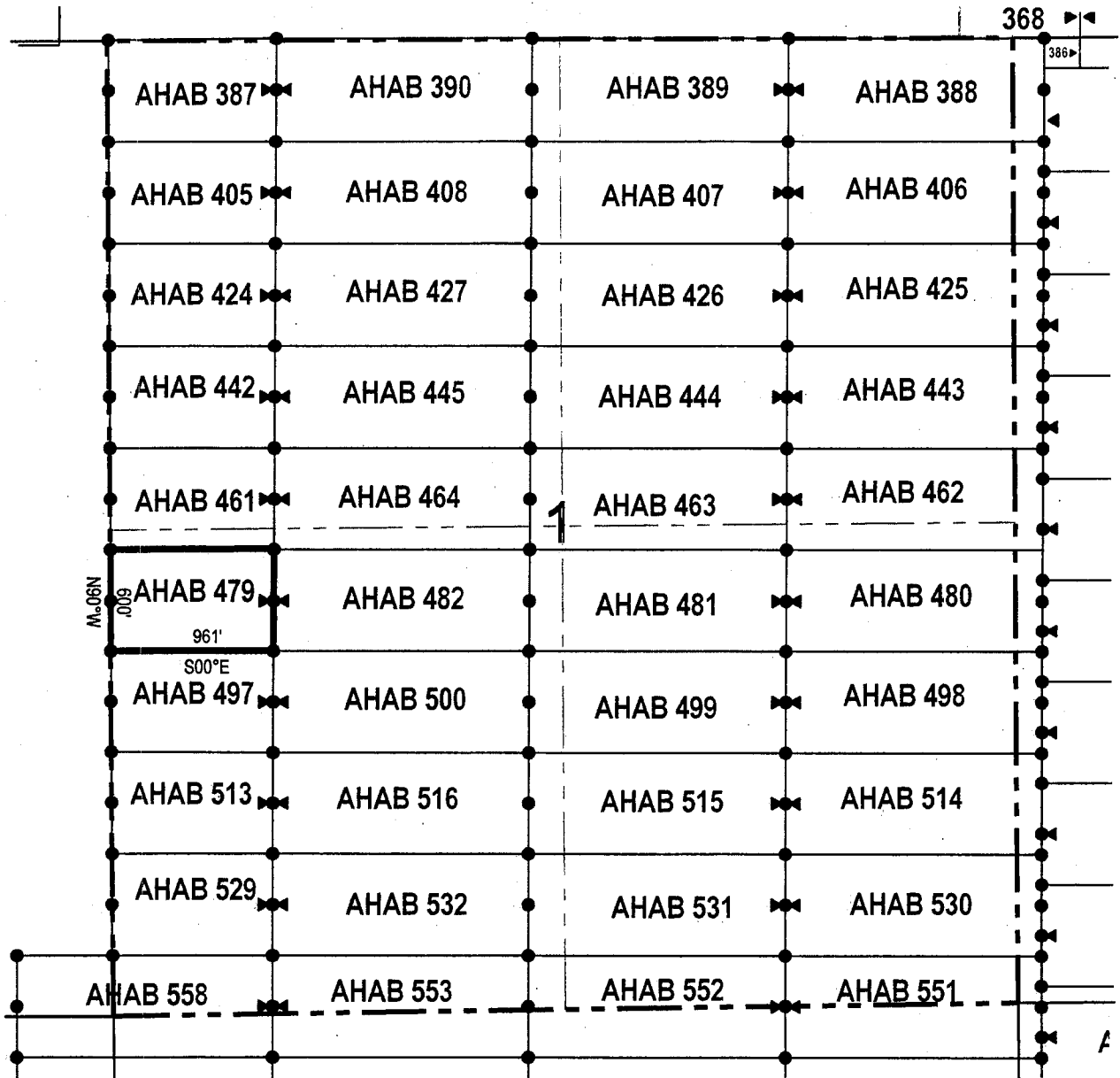
1. The above map depicts the **AHAB 468** Lode Claim, which is located in the NW 1/4 of the SE 1/4, SW 1/4 of the NE 1/4, SE 1/4 of the NW 1/4 and NE 1/4 of the SW 1/4 of Section 6, Township 5 South, Range 13 East, Gila & Salt River Base and Meridian, Pinal County, Arizona, Florence Mining District.
2. The type of corner and location monuments used are wood 2"x2"x48" posts and metal tags with location information written thereon.
3. The bearings and distances in degrees and feet between claim corners are as depicted on the above map.

LODE CLAIM LOCATION MAP



1. The above map depicts the **AHAB 469** Lode Claim, which is located in the NW 1/4 and NE 1/4 of the SW 1/4, and SW 1/4 and SE 1/4 of the NW 1/4 of Section 6, Township 5 South, Range 13 East, Gila & Salt River Base and Meridian, Pinal County, Arizona, Florence Mining District.
2. The type of corner and location monuments used are wood 2"x2"x48" posts and metal tags with location information written thereon.
3. The bearings and distances in degrees and feet between claim corners are as depicted on the above map.

LODE CLAIM LOCATION MAP

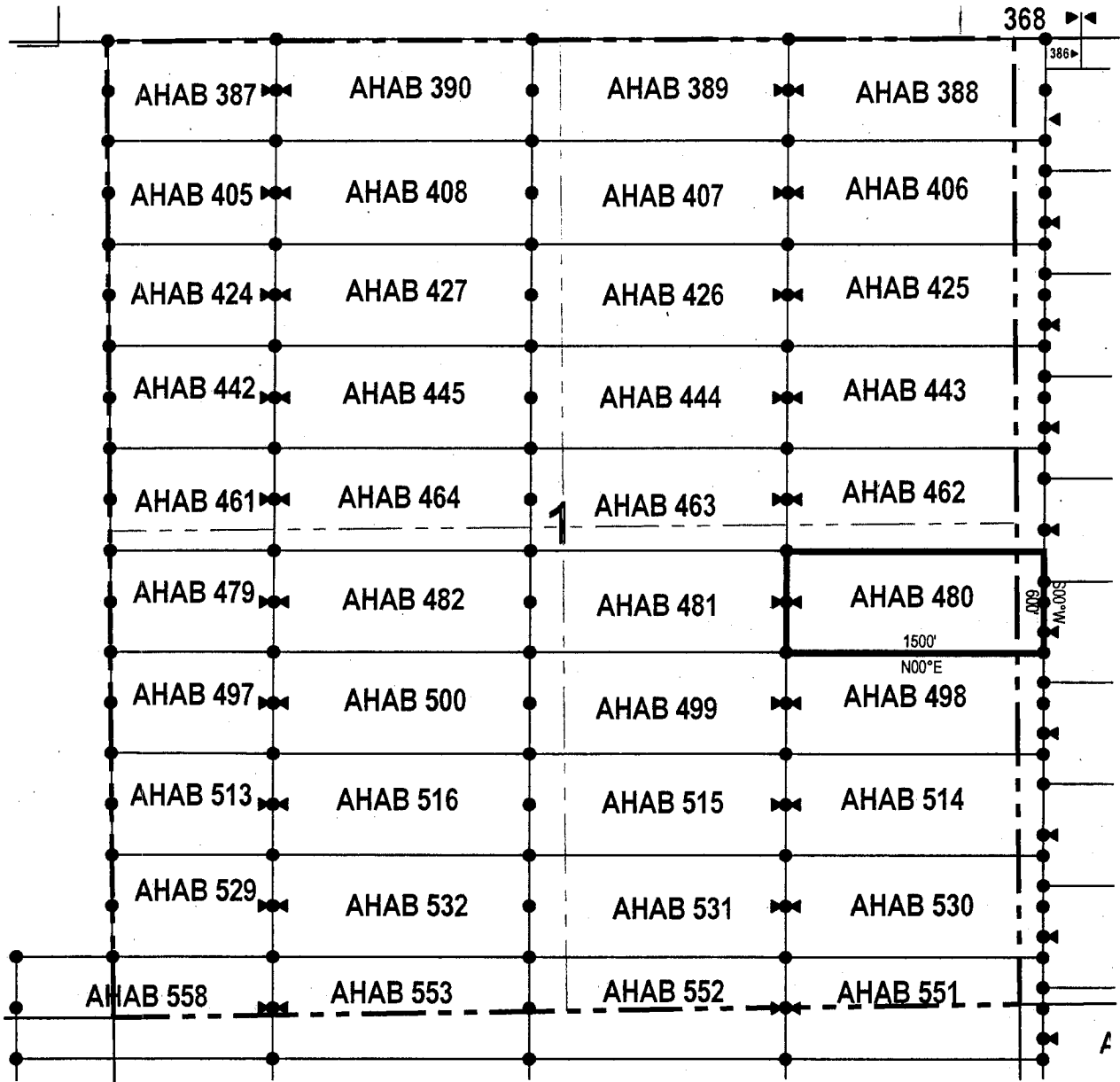


● Corner Posts ▲ Location Monuments Scale: 1"=1000'



1. The above map depicts the **AHAB 479** Lode Claim, which is located in the NW 1/4 of the SW 1/4 of Section 1, Township 5 South, Range 12 East, Gila & Salt River Base and Meridian, Pinal County, Arizona, Florence Mining District.
2. The type of corner and location monuments used are wood 2"x2"x48" posts and metal tags with location information written thereon.
3. The bearings and distances in degrees and feet between claim corners are as depicted on the above map.

LODE CLAIM LOCATION MAP

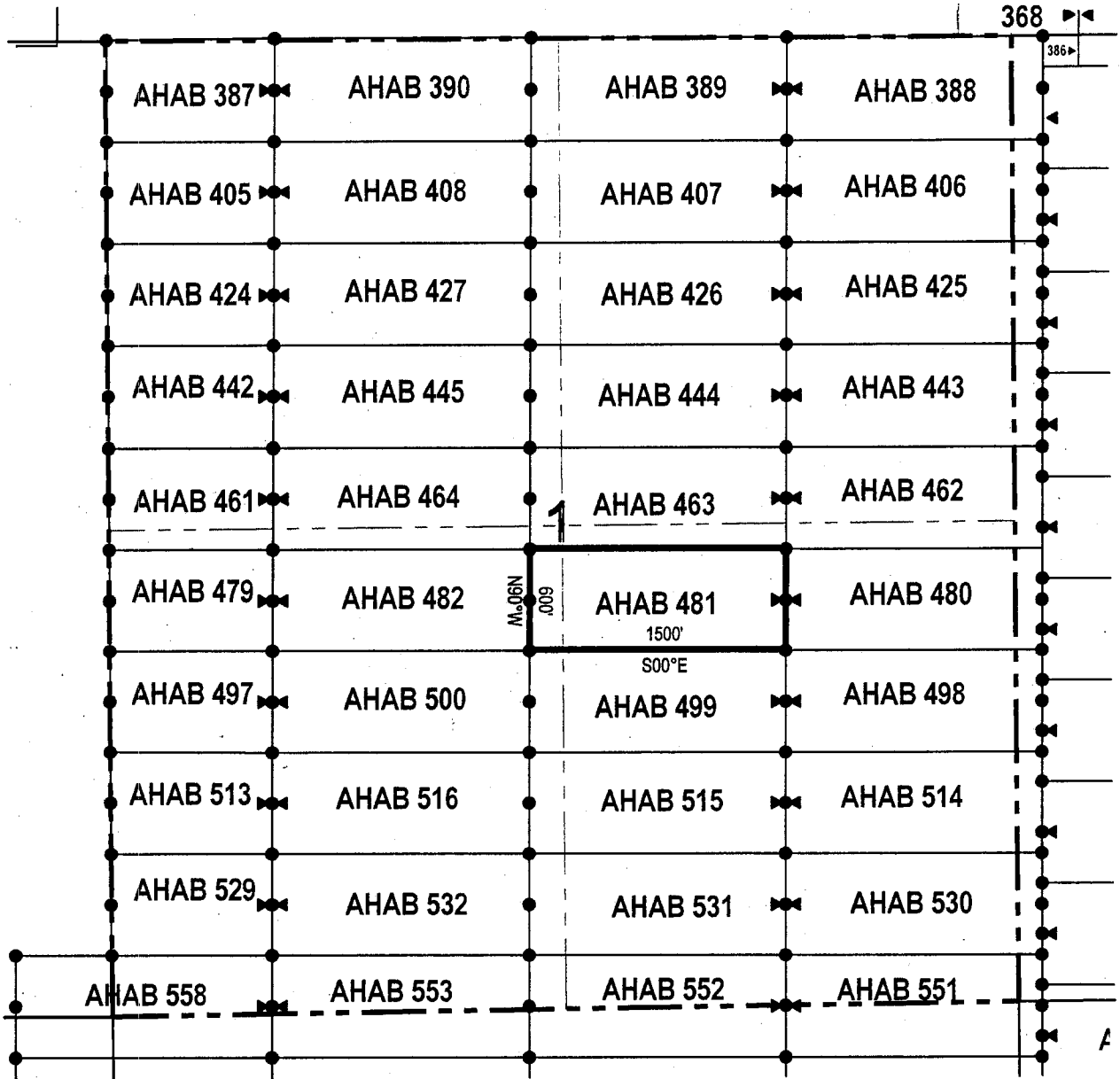


• Corner Posts ▲ Location Monuments Scale: 1"=1000'

1. The above map depicts the **AHAB 480** Lode Claim, which is located in the NE 1/4 of the SE 1/4 of Section 1, Township 5 South, Range 12 East, and NW 1/4 of the SW 1/4 of Section 6, Township 5 South, Range 13 East, Gila & Salt River Base and Meridian, Pinal County, Arizona, Florence Mining District.
2. The type of corner and location monuments used are wood 2"x2"x48" posts and metal tags with location information written thereon.
3. The bearings and distances in degrees and feet between claim corners are as depicted on the above map.



LODE CLAIM LOCATION MAP

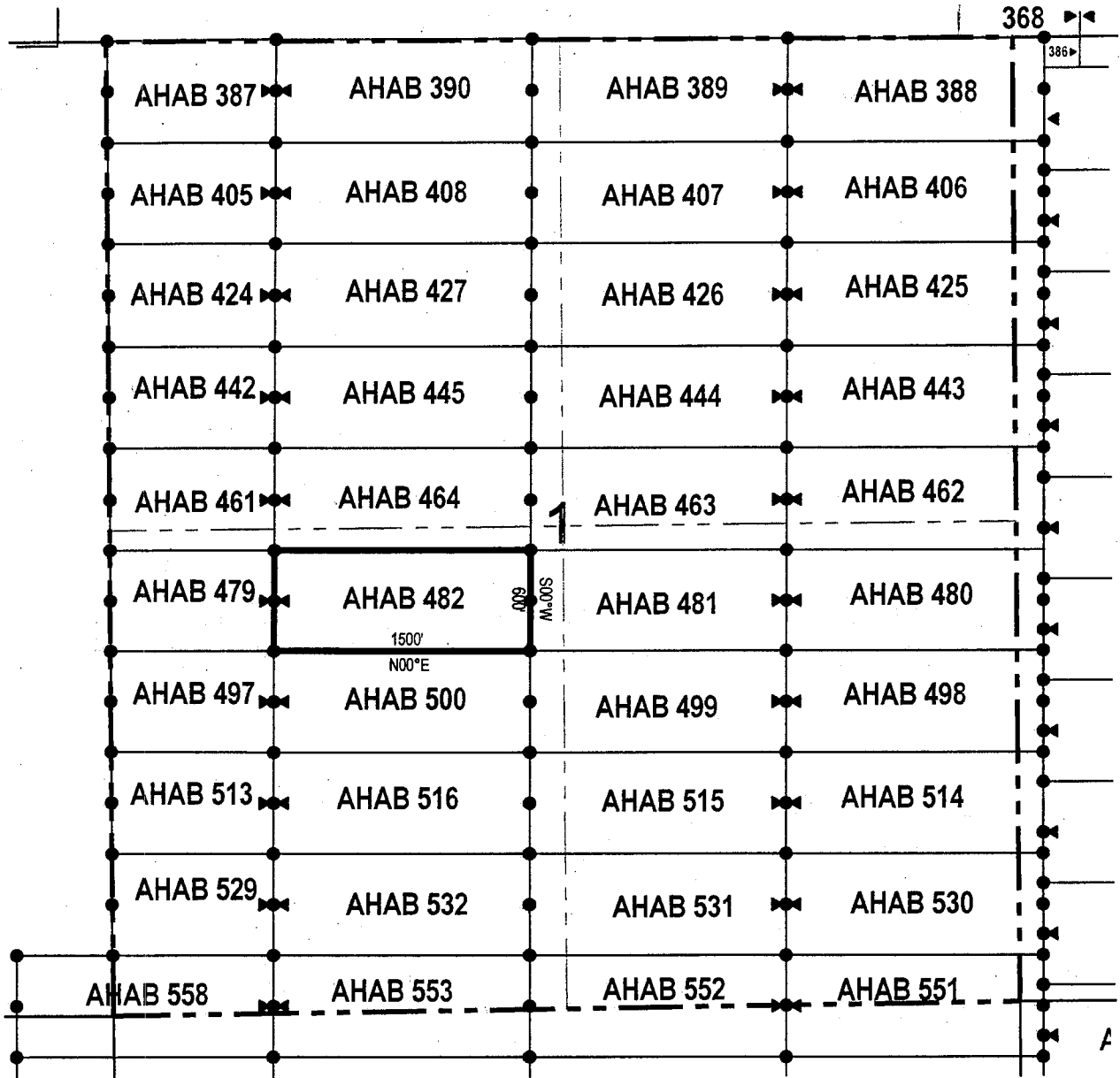


• Corner Posts ▲ Location Monuments Scale: 1"=1000'

1. The above map depicts the **AHAB 481** Lode Claim, which is located in the NW 1/4 of the SE 1/4 and NE 1/4 of the SW 1/4 of Section 1, Township 5 South, Range 12 East, Gila & Salt River Base and Meridian, Pinal County, Arizona, Florence Mining District.
2. The type of corner and location monuments used are wood 2"x2"x48" posts and metal tags with location information written thereon.
3. The bearings and distances in degrees and feet between claim corners are as depicted on the above map.



LODE CLAIM LOCATION MAP

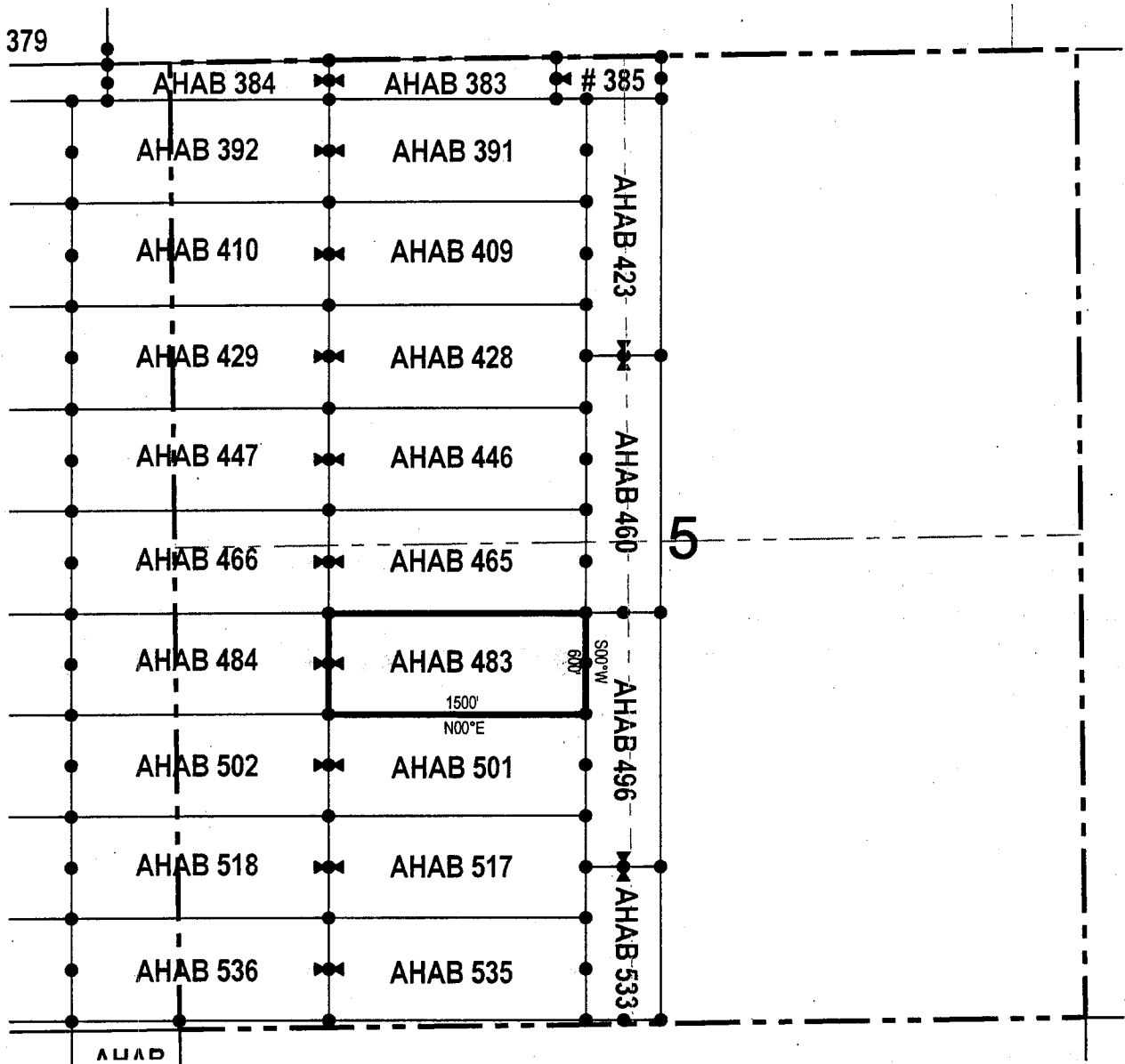


• Corner Posts ▲ Location Monuments Scale: 1"=1000'

1. The above map depicts the **AHAB 482** Lode Claim, which is located in the NW 1/4 and NE 1/4 of the SW 1/4 of Section 1, Township 5 South, Range 12 East, Gila & Salt River Base and Meridian, Pinal County, Arizona, Florence Mining District.
2. The type of corner and location monuments used are wood 2"x2"x48" posts and metal tags with location information written thereon.
3. The bearings and distances in degrees and feet between claim corners are as depicted on the above map.



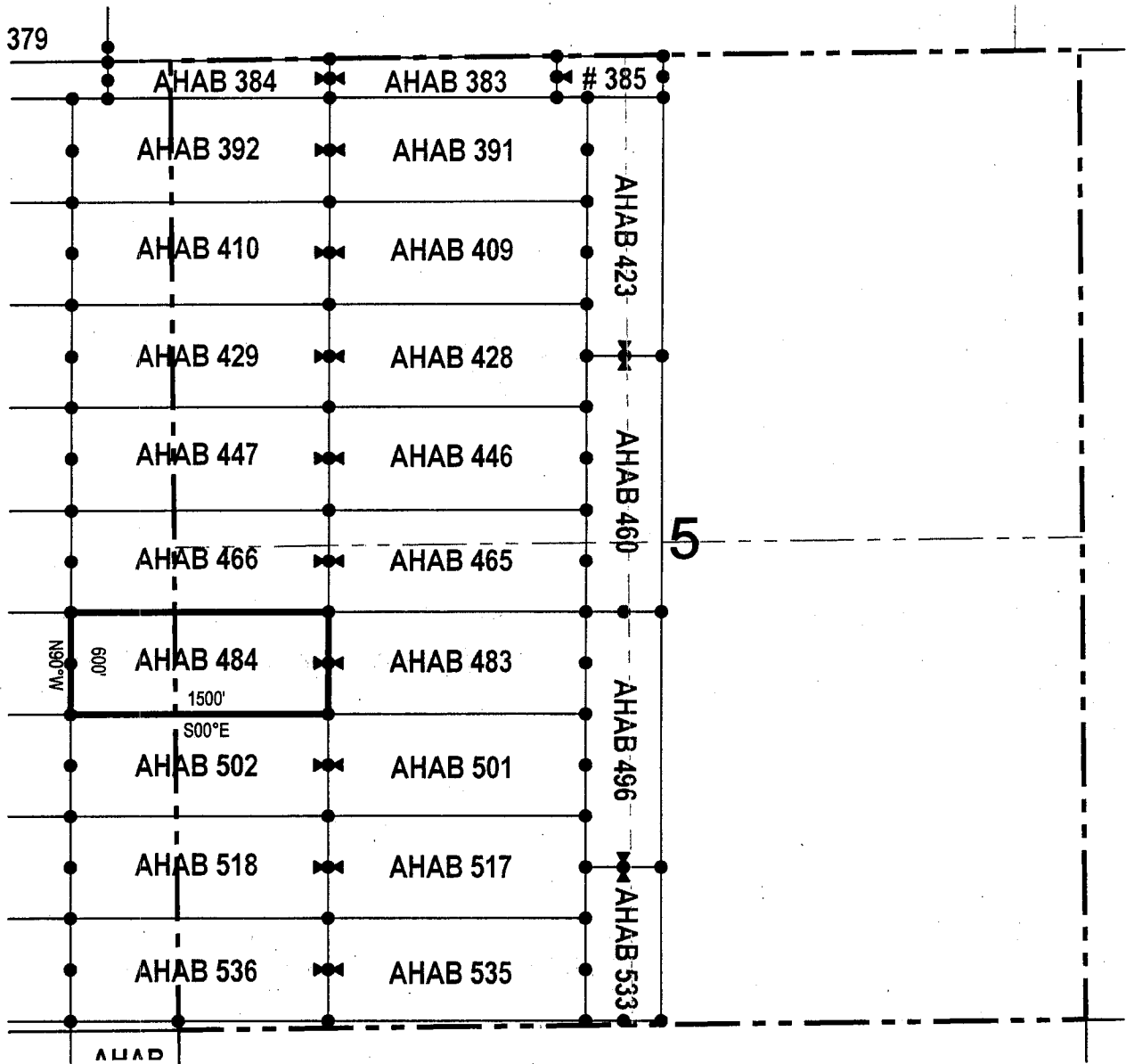
LODE CLAIM LOCATION MAP



● Corner Posts ▲ Location Monuments Scale: 1"=1000'

1. The above map depicts the **AHAB 483** Lode Claim, which is located in the NW 1/4 and NE 1/4 of the SW 1/4 of Section 5, Township 5 South, Range 13 East, Gila & Salt River Base and Meridian, Pinal County, Arizona, Florence Mining District.
2. The type of corner and location monuments used are wood 2"x2"x48" posts and metal tags with location information written thereon.
3. The bearings and distances in degrees and feet between claim corners are as depicted on the above map.

LODE CLAIM LOCATION MAP

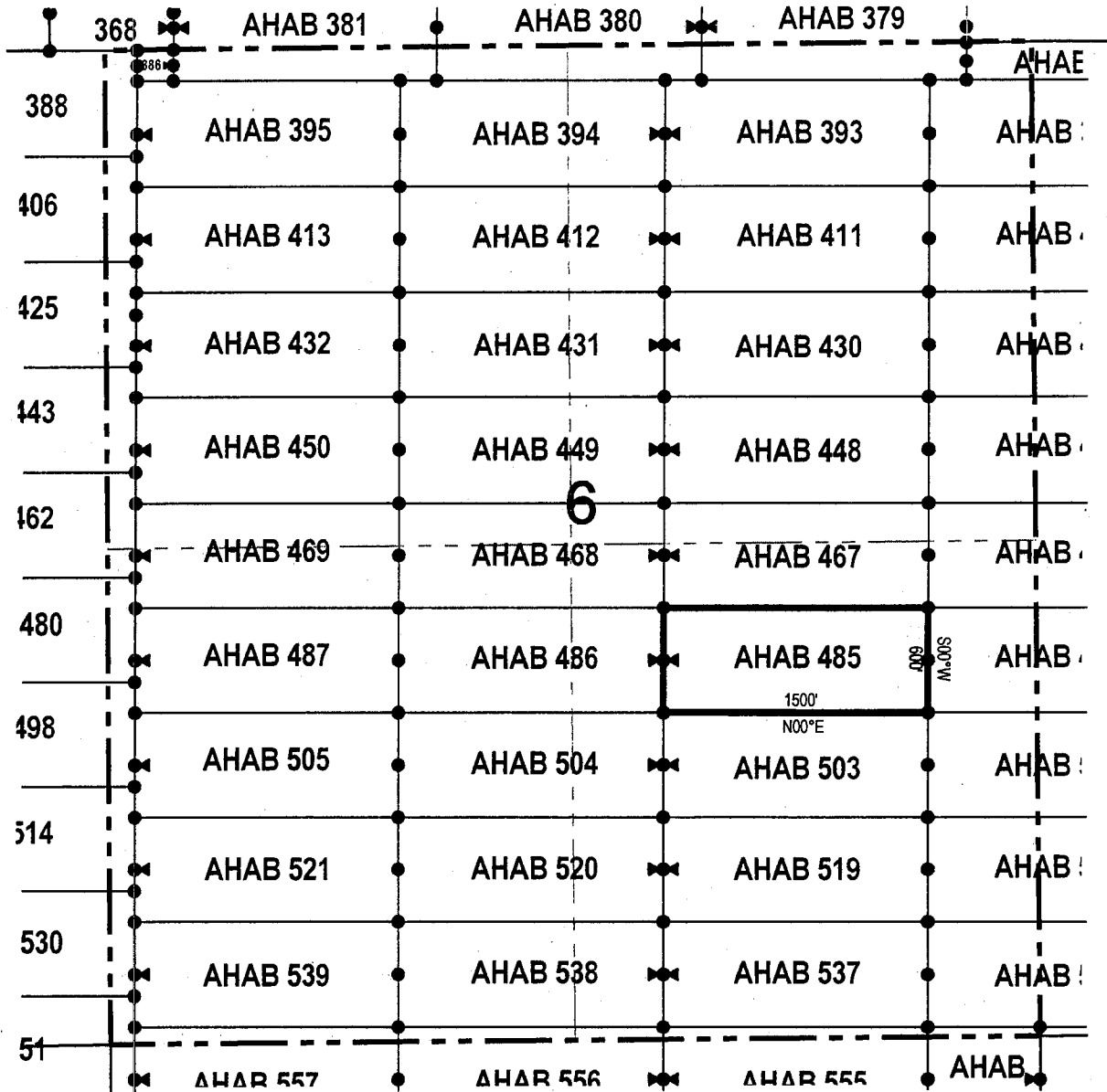


● Corner Posts ▲ Location Monuments Scale: 1"=1000'

1. The above map depicts the **AHAB 484** Lode Claim, which is located in the NW 1/4 of the SW 1/4 of Section 5, and NE 1/4 of the SE 1/4 of Section 6, Township 5 South, Range 13 East, Gila & Salt River Base and Meridian, Pinal County, Arizona, Florence Mining District.
2. The type of corner and location monuments used are wood 2"x2"x48" posts and metal tags with location information written thereon.
3. The bearings and distances in degrees and feet between claim corners are as depicted on the above map.



LODE CLAIM LOCATION MAP

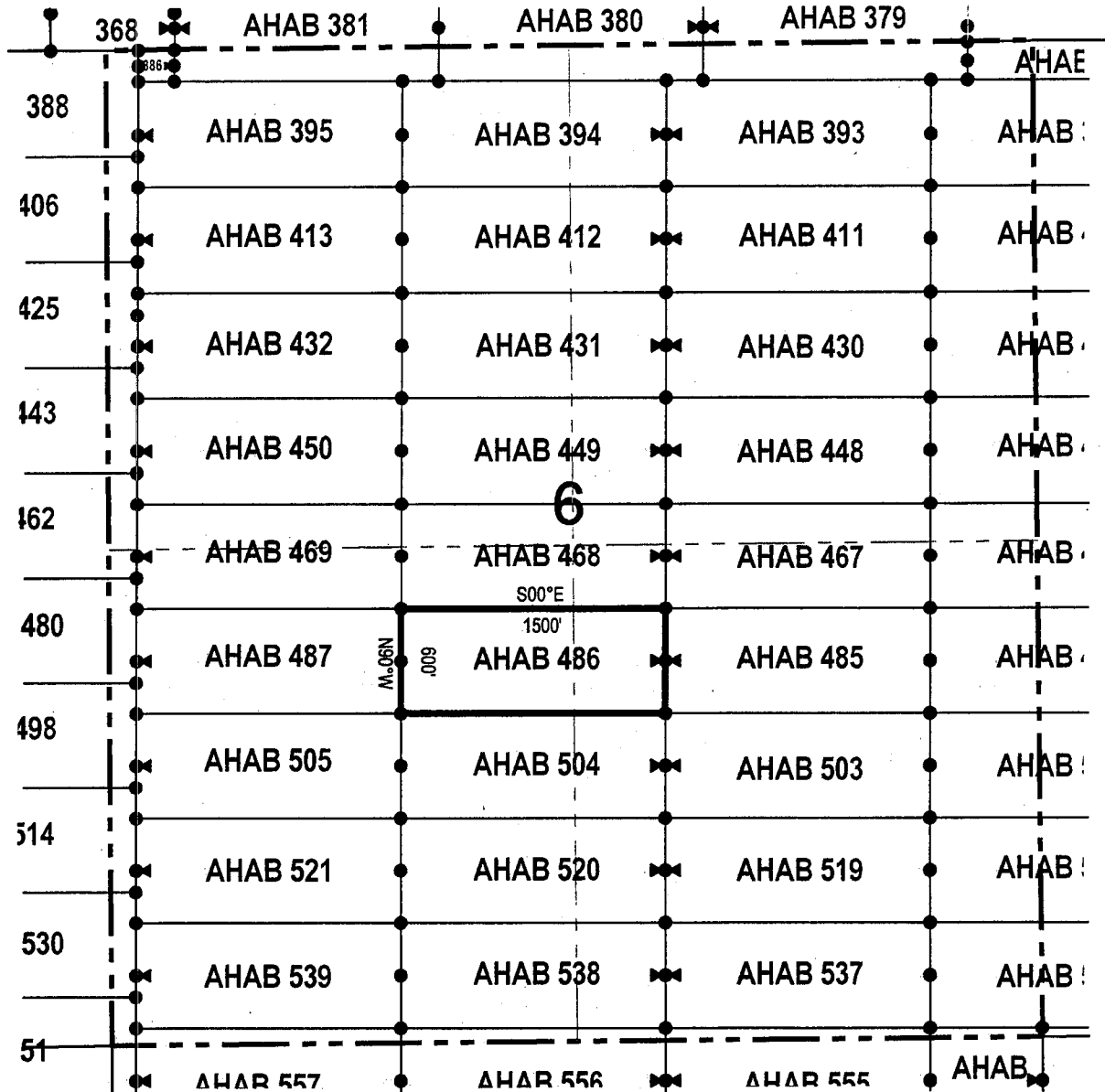


• Corner Posts ▲ Location Monuments Scale: 1"=1000'



1. The above map depicts the **AHAB 485** Lode Claim, which is located in the NW 1/4 and NE 1/4 of the SE 1/4 of Section 6, Township 5 South, Range 13 East, Gila & Salt River Base and Meridian, Pinal County, Arizona, Florence Mining District.
2. The type of corner and location monuments used are wood 2"x2"x48" posts and metal tags with location information written thereon.
3. The bearings and distances in degrees and feet between claim corners are as depicted on the above map.

LODE CLAIM LOCATION MAP

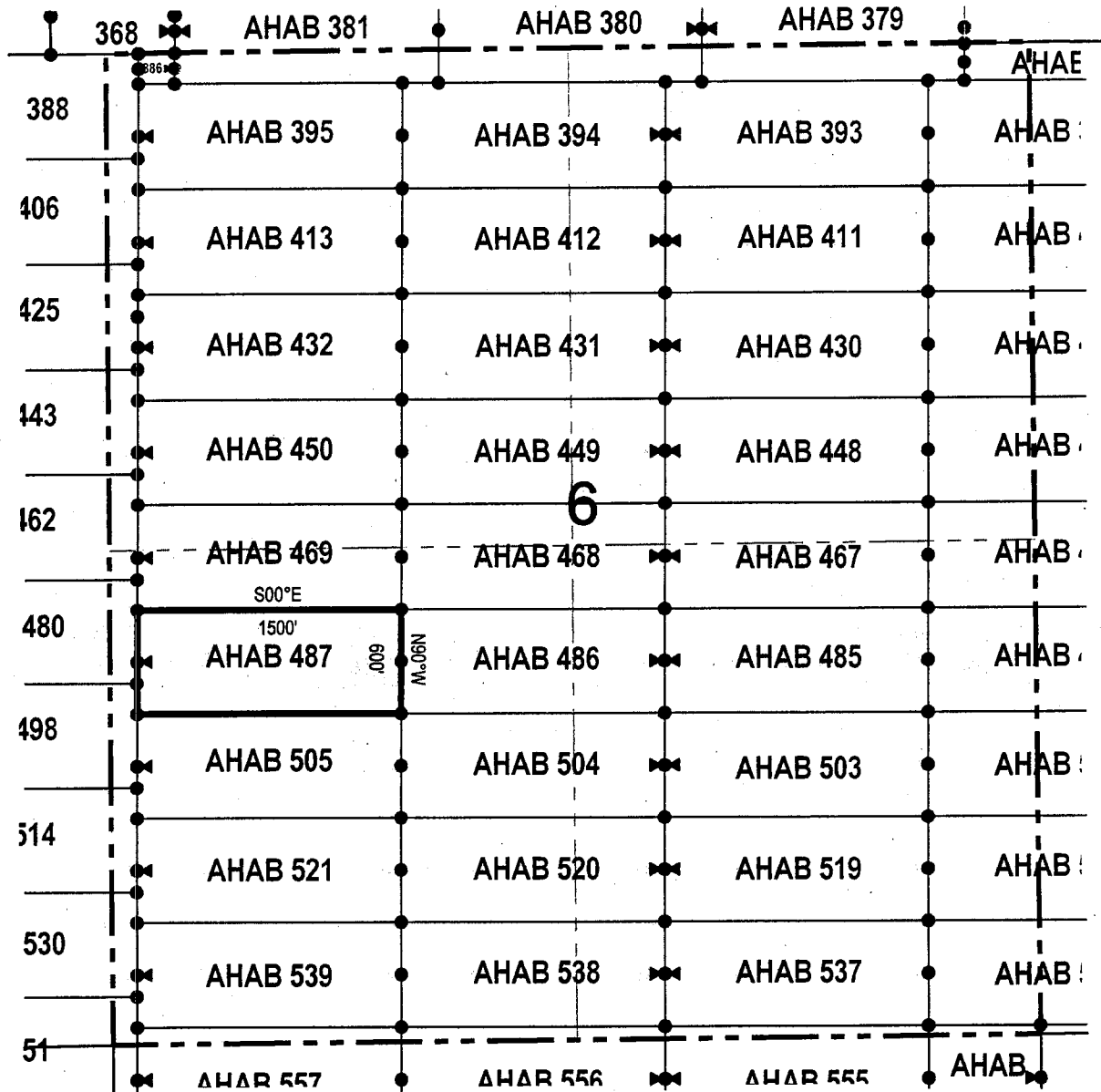


• Corner Posts ▲ Location Monuments Scale: 1"=1000'



1. The above map depicts the **AHAB 486** Lode Claim, which is located in the NW 1/4 of the SE 1/4 and NE 1/4 of the SW 1/4 of Section 6, Township 5 South, Range 13 East, Gila & Salt River Base and Meridian, Pinal County, Arizona, Florence Mining District.
2. The type of corner and location monuments used are wood 2"x2"x48" posts and metal tags with location information written thereon.
3. The bearings and distances in degrees and feet between claim corners are as depicted on the above map.

LODE CLAIM LOCATION MAP

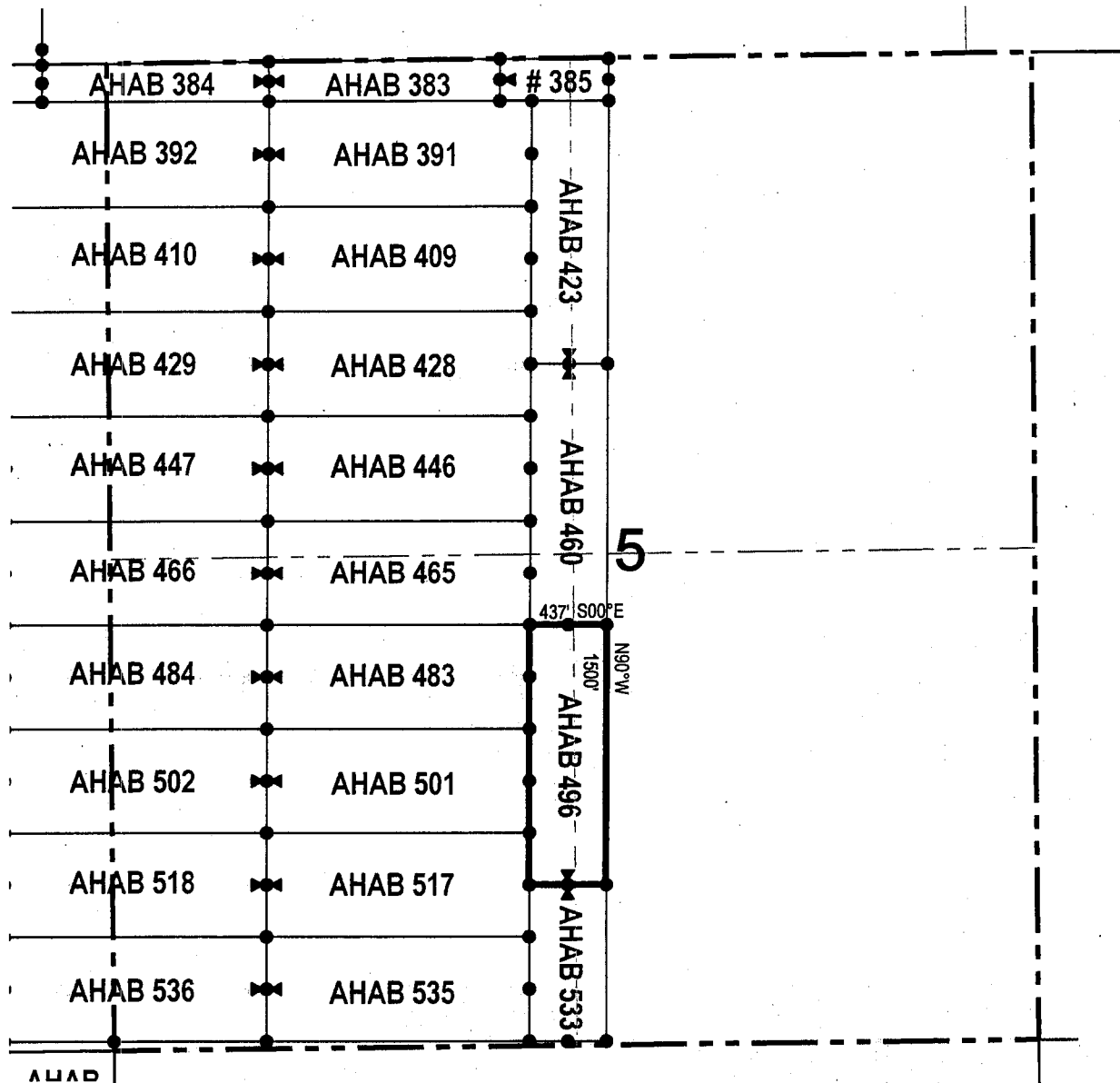


• Corner Posts ▲ Location Monuments Scale: 1"=1000'



1. The above map depicts the **AHAB 487** Lode Claim, which is located in the NW 1/4 and NE 1/4 of the SW 1/4 of Section 6, Township 5 South, Range 13 East, Gila & Salt River Base and Meridian, Pinal County, Arizona, Florence Mining District.
2. The type of corner and location monuments used are wood 2"x2"x48" posts and metal tags with location information written thereon.
3. The bearings and distances in degrees and feet between claim corners are as depicted on the above map.

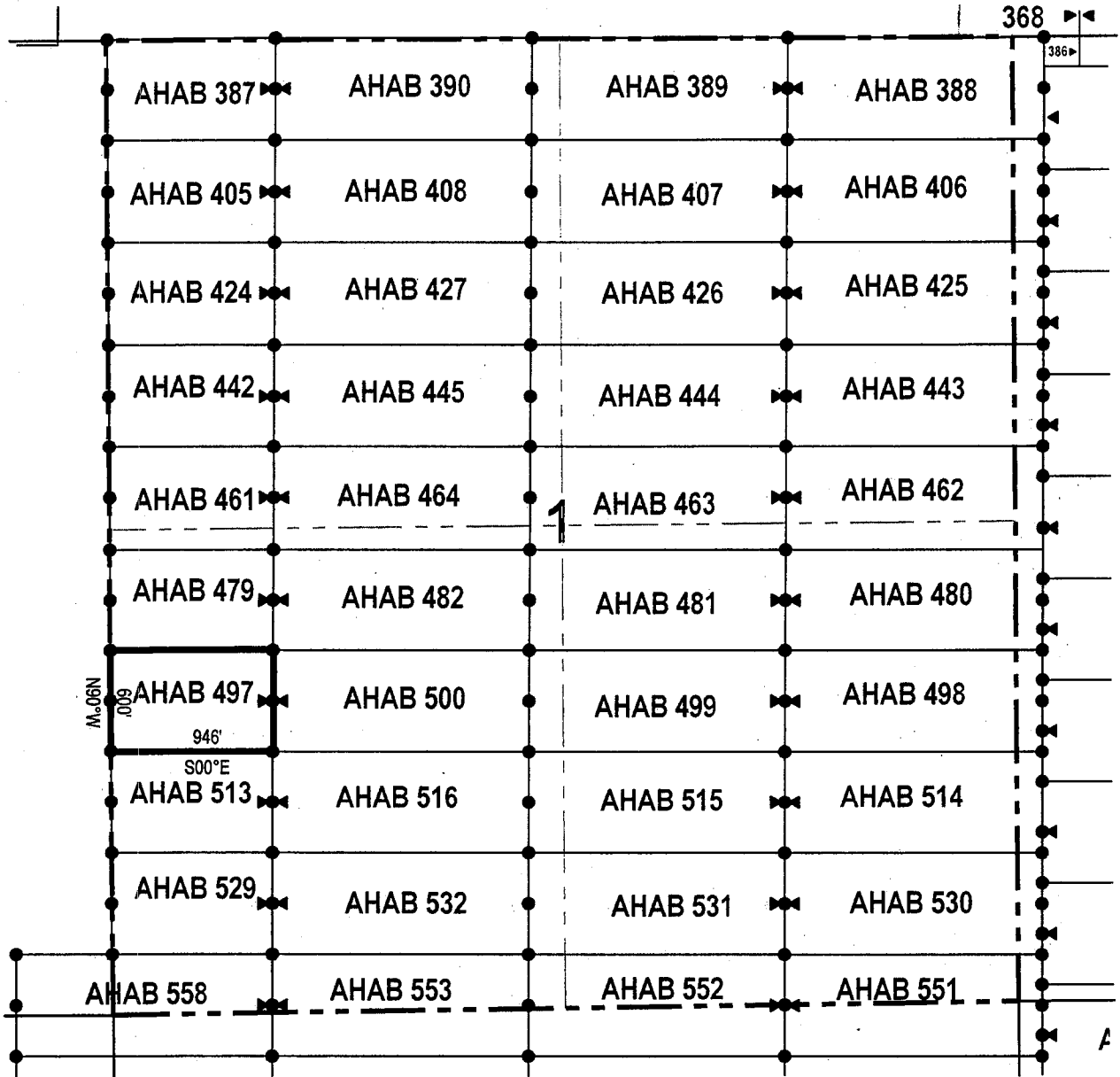
LODE CLAIM LOCATION MAP



● Corner Posts ▲ Location Monuments Scale: 1"=1000'

1. The above map depicts the **AHAB 496** Lode Claim, which is located in the SE 1/4 and NE 1/4 of the SW 1/4, and SW 1/4 and NW 1/4 of the SE 1/4 of Section 5, Township 5 South, Range 13 East, Gila & Salt River Base and Meridian, Pinal County, Arizona, Florence Mining District.
2. The type of corner and location monuments used are wood 2"x2"x48" posts and metal tags with location information written thereon.
3. The bearings and distances in degrees and feet between claim corners are as depicted on the above map.

LODE CLAIM LOCATION MAP

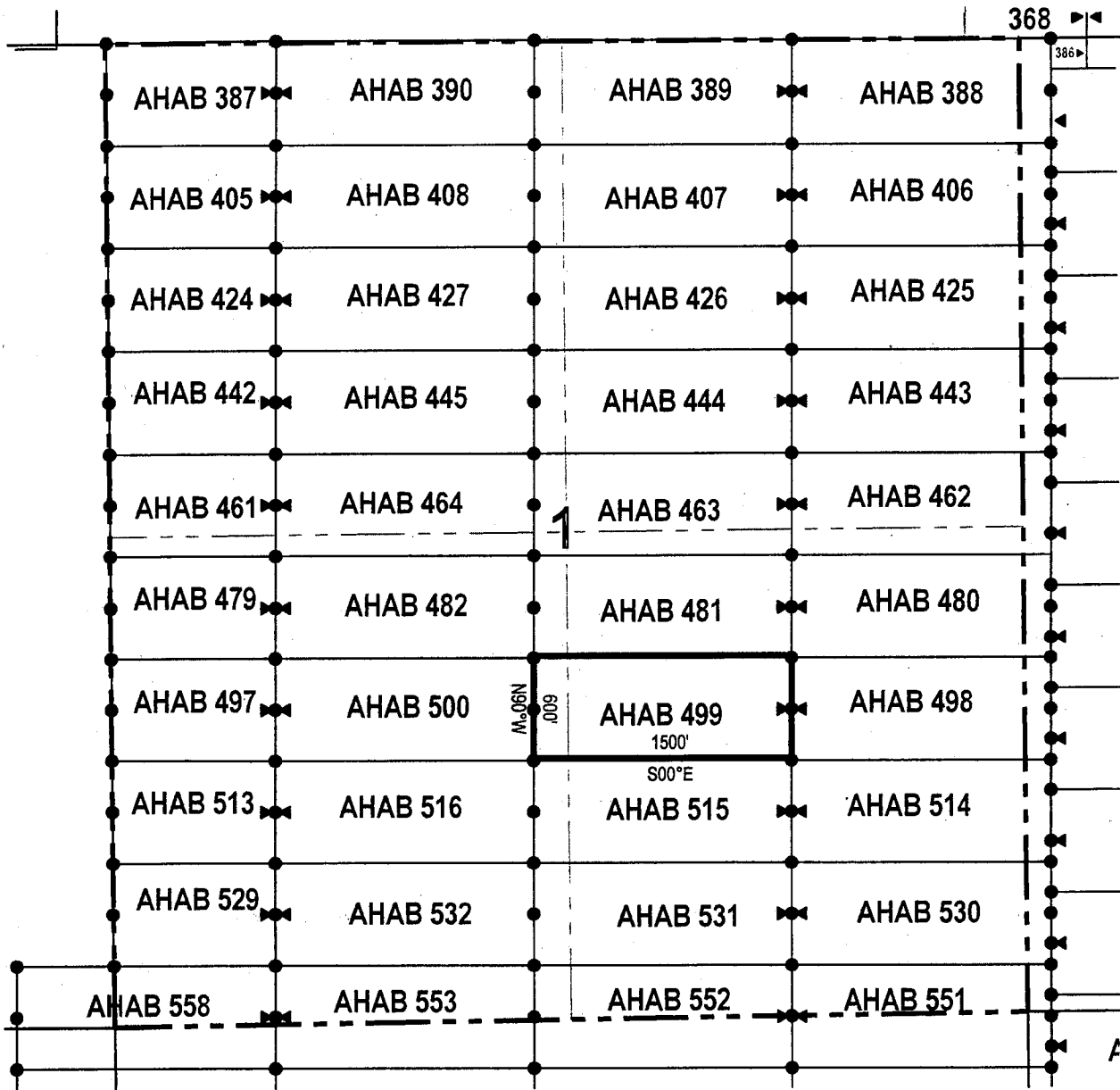


● Corner Posts ▲ Location Monuments Scale: 1"=1000'

1. The above map depicts the **AHAB 497** Lode Claim, which is located in the NW 1/4 of the SW 1/4 of Section 1, Township 5 South, Range 12 East, Gila & Salt River Base and Meridian, Pinal County, Arizona, Florence Mining District.
2. The type of corner and location monuments used are wood 2"x2"x48" posts and metal tags with location information written thereon.
3. The bearings and distances in degrees and feet between claim corners are as depicted on the above map.



LODE CLAIM LOCATION MAP

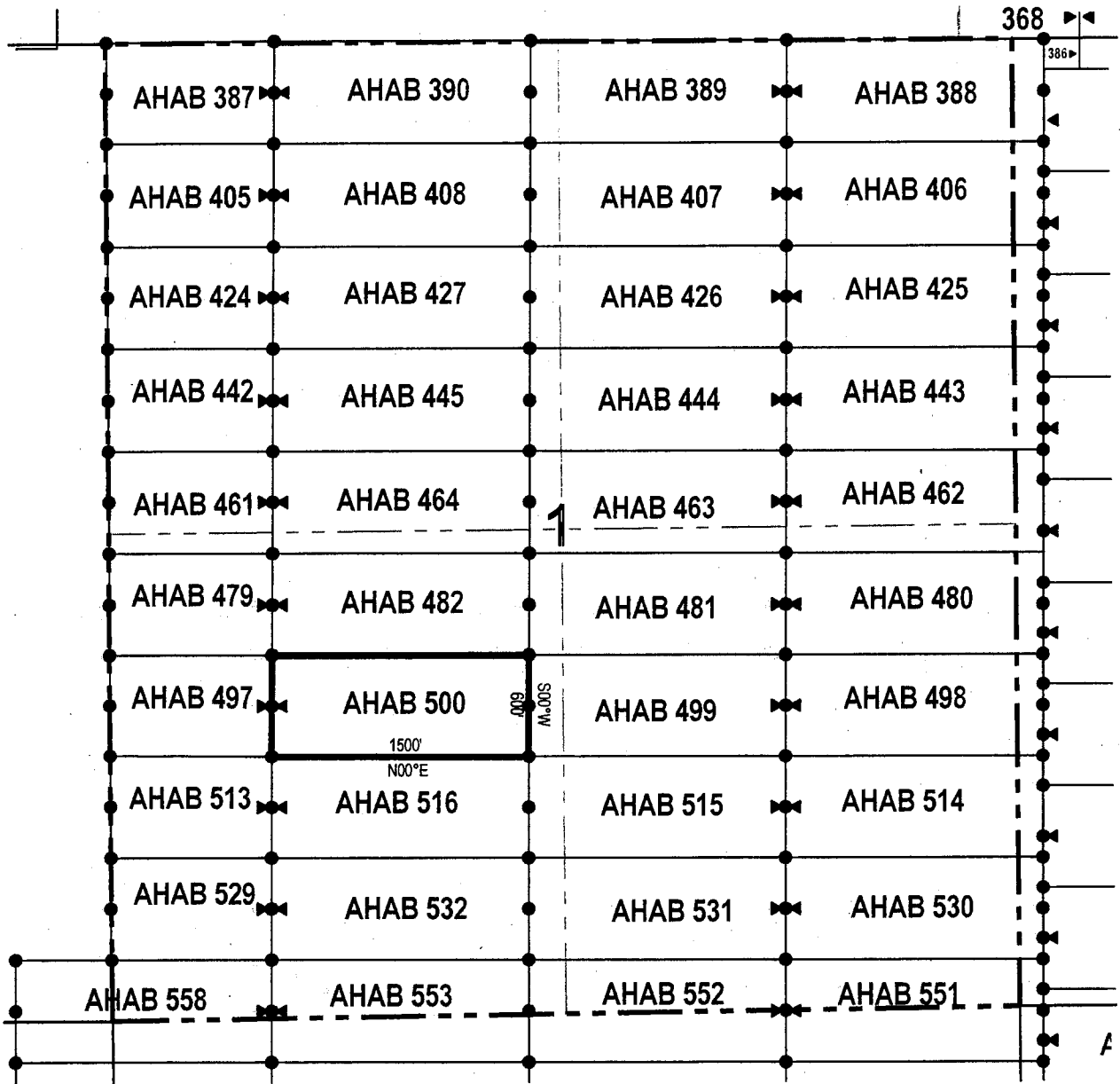


● Corner Posts ▲ Location Monuments Scale: 1"=1000'

1. The above map depicts the **AHAB 499** Lode Claim, which is located in the NW 1/4 of the SE 1/4 and NE 1/4 of the SW 1/4 of Section 1, Township 5 South, Range 12 East, Gila & Salt River Base and Meridian, Pinal County, Arizona, Florence Mining District.
2. The type of corner and location monuments used are wood 2"x2"x48" posts and metal tags with location information written thereon.
3. The bearings and distances in degrees and feet between claim corners are as depicted on the above map.



LODE CLAIM LOCATION MAP

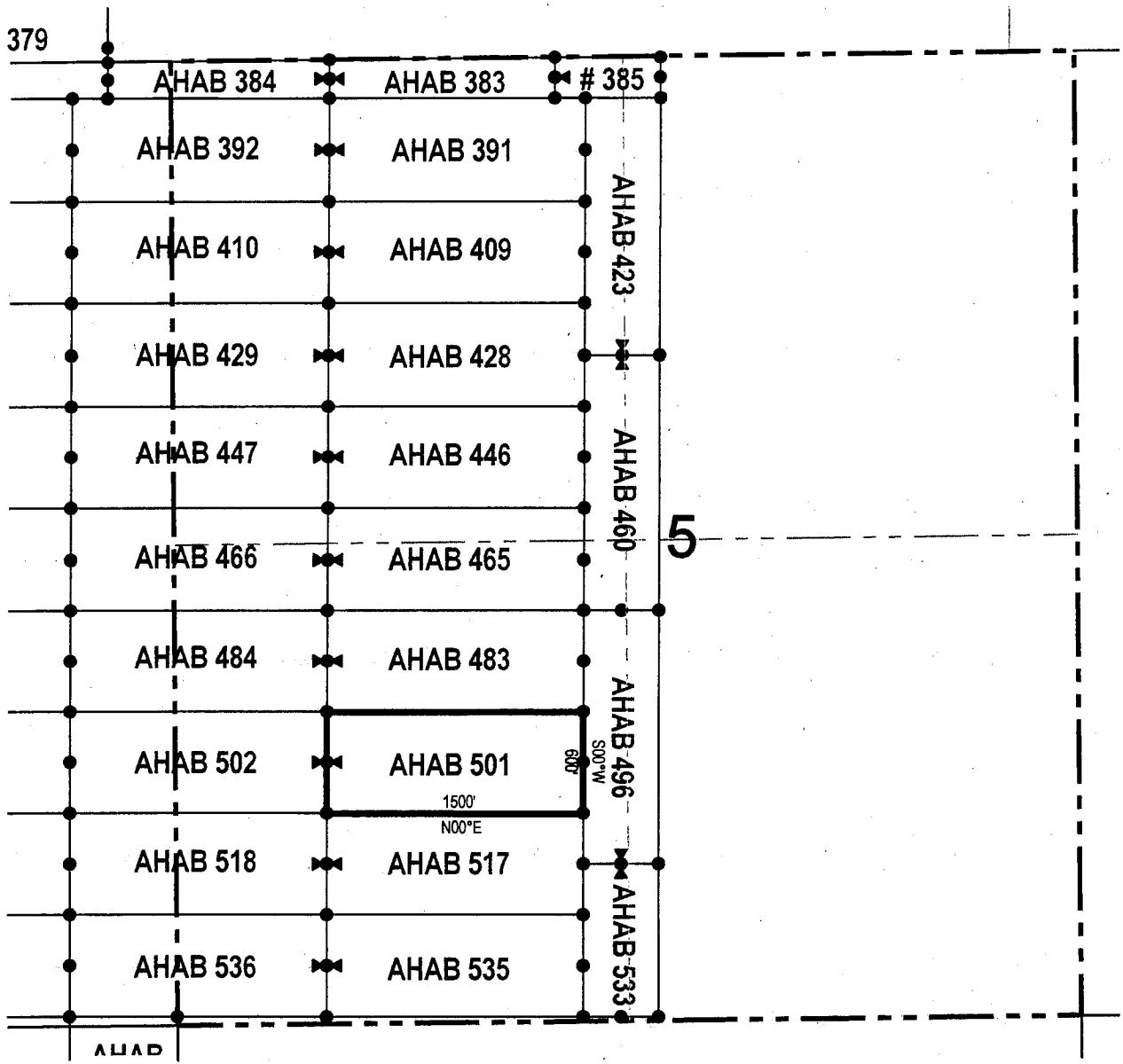


• Corner Posts ▲ Location Monuments Scale: 1"=1000'

1. The above map depicts the **AHAB 500** Lode Claim, which is located in the NW 1/4 and NE 1/4 of the SW 1/4 of Section 1, Township 5 South, Range 12 East, Gila & Salt River Base and Meridian, Pinal County, Arizona, Florence Mining District.
2. The type of corner and location monuments used are wood 2"x2"x48" posts and metal tags with location information written thereon.
3. The bearings and distances in degrees and feet between claim corners are as depicted on the above map.



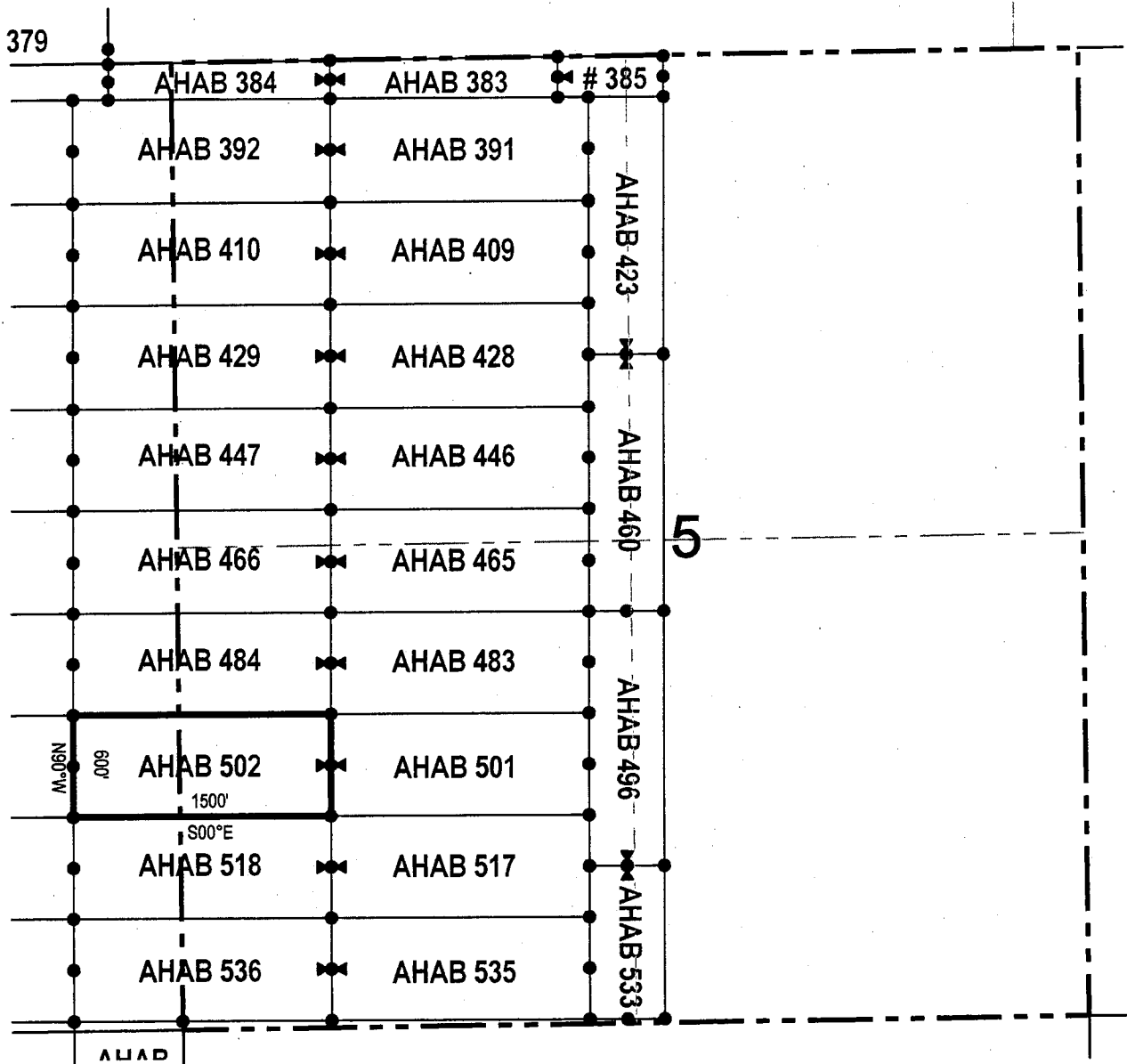
LODE CLAIM LOCATION MAP



● Corner Posts ▲ Location Monuments Scale: 1"=1000'

1. The above map depicts the **AHAB 501** Lode Claim, which is located in the NW 1/4, SW 1/4, SE 1/4 and NE 1/4 of the SW 1/4 of Section 5, Township 5 South, Range 13 East, Gila & Salt River Base and Meridian, Pinal County, Arizona, Florence Mining District.
2. The type of corner and location monuments used are wood 2"x2"x48" posts and metal tags with location information written thereon.
3. The bearings and distances in degrees and feet between claim corners are as depicted on the above map.

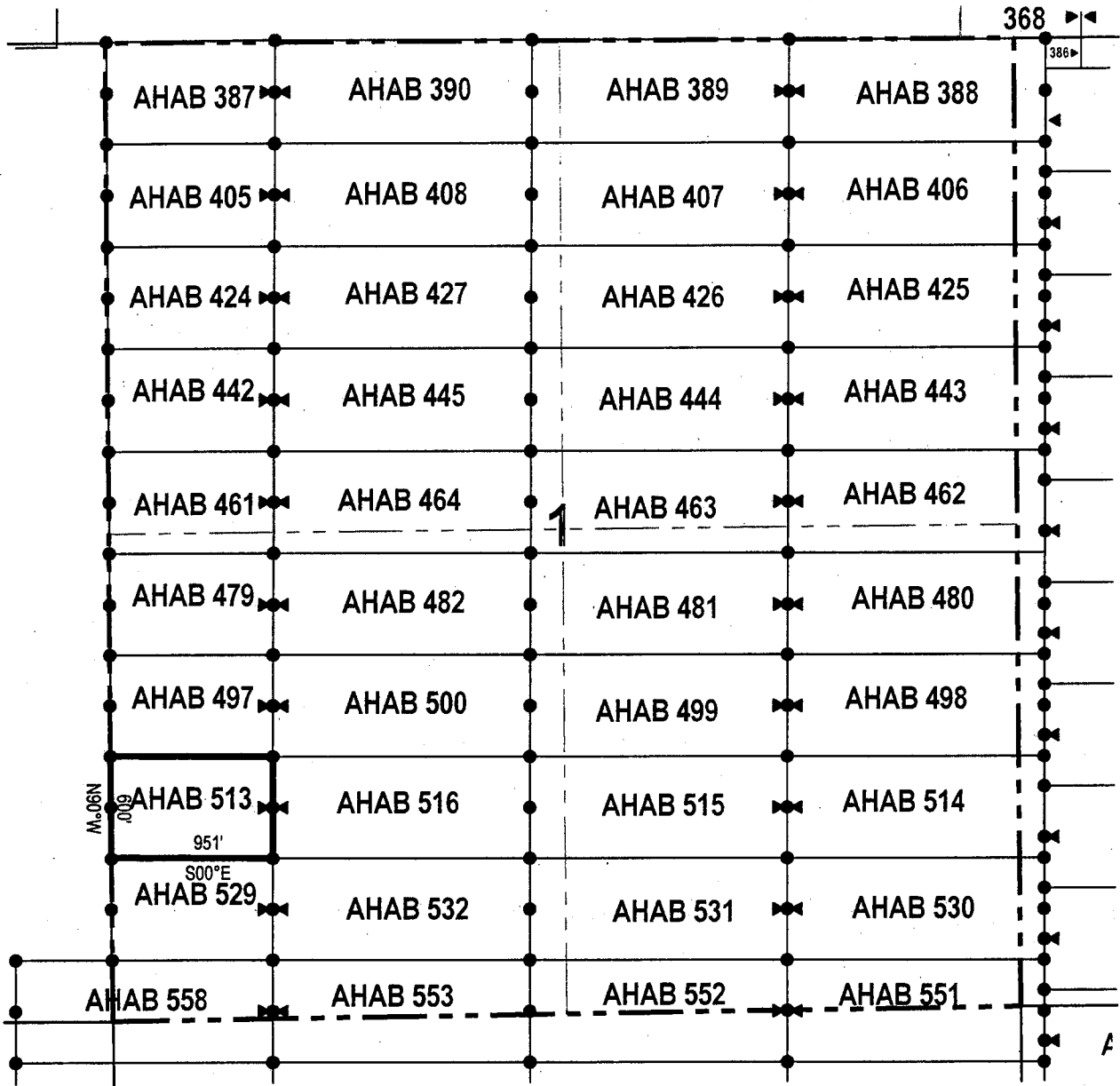
LODE CLAIM LOCATION MAP



● Corner Posts ▲ Location Monuments Scale: 1"=1000'

1. The above map depicts the **AHAB 502** Lode Claim, which is located in the NW 1/4 and SW 1/4 of the SW 1/4 of Section 5, and NE 1/4 and SE 1/4 of the SE 1/4 of Section 6, Township 5 South, Range 13 East, Gila & Salt River Base and Meridian, Pinal County, Arizona, Florence Mining District.
2. The type of corner and location monuments used are wood 2"x2"x48" posts and metal tags with location information written thereon.
3. The bearings and distances in degrees and feet between claim corners are as depicted on the above map.

LODE CLAIM LOCATION MAP

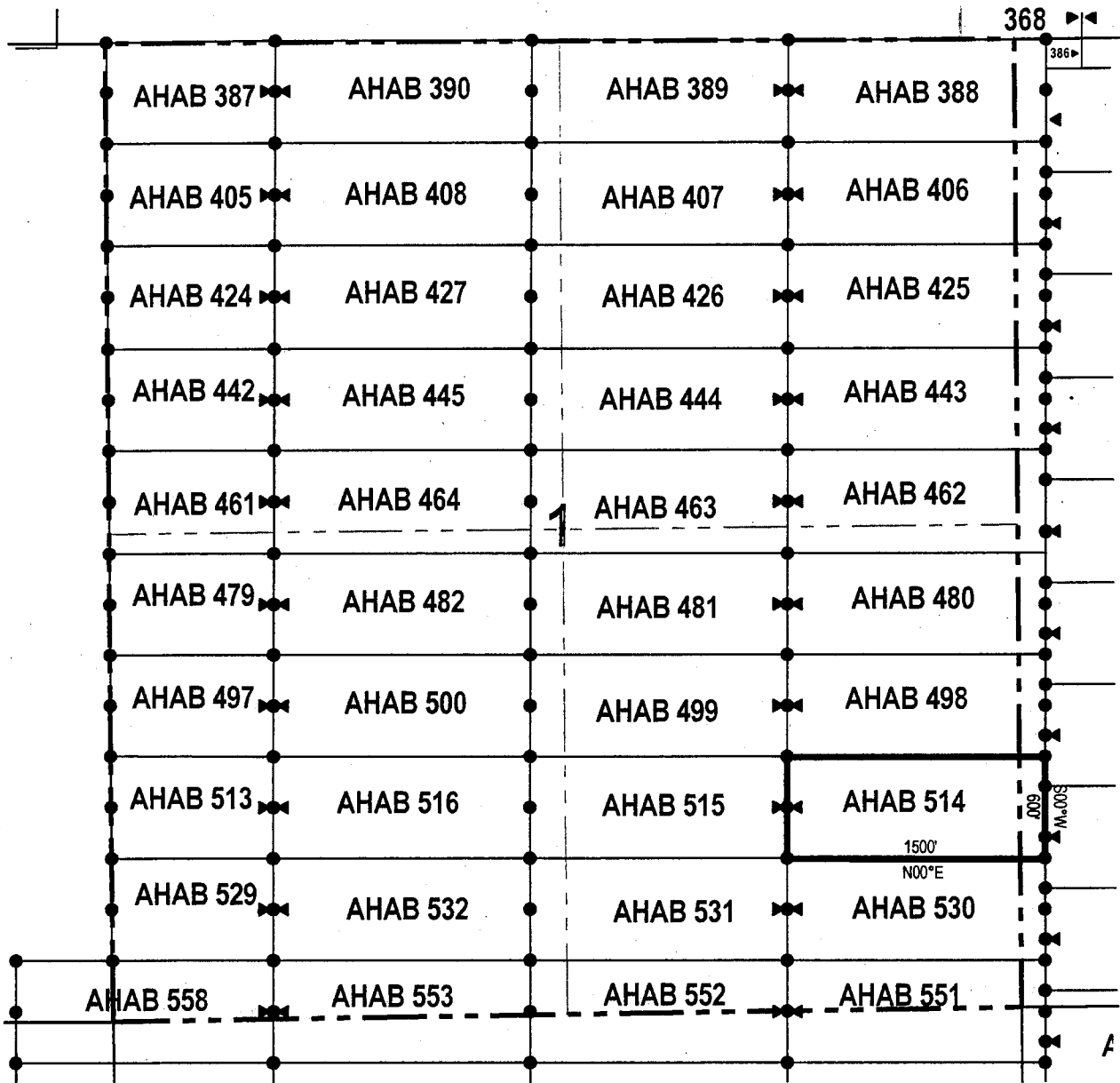


• Corner Posts ▲ Location Monuments Scale: 1"=1000'

1. The above map depicts the **AHAB 513** Lode Claim, which is located in the SW 1/4 and NW 1/4 of the SW 1/4 of Section 1, Township 5 South, Range 12 East, Gila & Salt River Base and Meridian, Pinal County, Arizona, Florence Mining District.
2. The type of corner and location monuments used are wood 2"x2"x48" posts and metal tags with location information written thereon.
3. The bearings and distances in degrees and feet between claim corners are as depicted on the above map.



LODE CLAIM LOCATION MAP



• Corner Posts ▲ Location Monuments Scale: 1"=1000'

1. The above map depicts the **AHAB 514** Lode Claim, which is located in the SE 1/4 and NE 1/4 of the SE 1/4 of Section 1, Township 5 South, Range 12 East, and SW 1/4 and NW 1/4 of the SW 1/4 of Section 6, Township 5 South, Range 13 East, Gila & Salt River Base and Meridian, Pinal County, Arizona, Florence Mining District.
2. The type of corner and location monuments used are wood 2"x2"x48" posts and metal tags with location information written thereon.
3. The bearings and distances in degrees and feet between claim corners are as depicted on the above map.



When recorded return to:
 Resolution Copper Mining LLC
 P.O. Box 1944
 Superior, AZ 85723

LOCATION NOTICE FOR LODE MINING CLAIM

RECEIVED
 BLM AZ STATE OFFICE
 2017 OCT 23 A 9:18
 PHOENIX, ARIZONA

NOTICE IS HEREBY GIVEN that the AHAB 515
 _____ lode mining claim has been located
 by Resolution Copper Mining LLC whose current mailing
 address is P.O. Box 1944
Superior AZ 85273

The general course of this claim is east / west and it is situated in Pinal
 County, Arizona. This claim is 1500 feet in length and 600 feet in width. This claim runs
 from the location monument on which this location notice is posted approximately 1490 feet in a
westerly direction to the west end line and 10 feet in a easterly direction to the
east end line. This claim is marked by six monuments, one at each corner and one at the center of each
 end line of the claim.

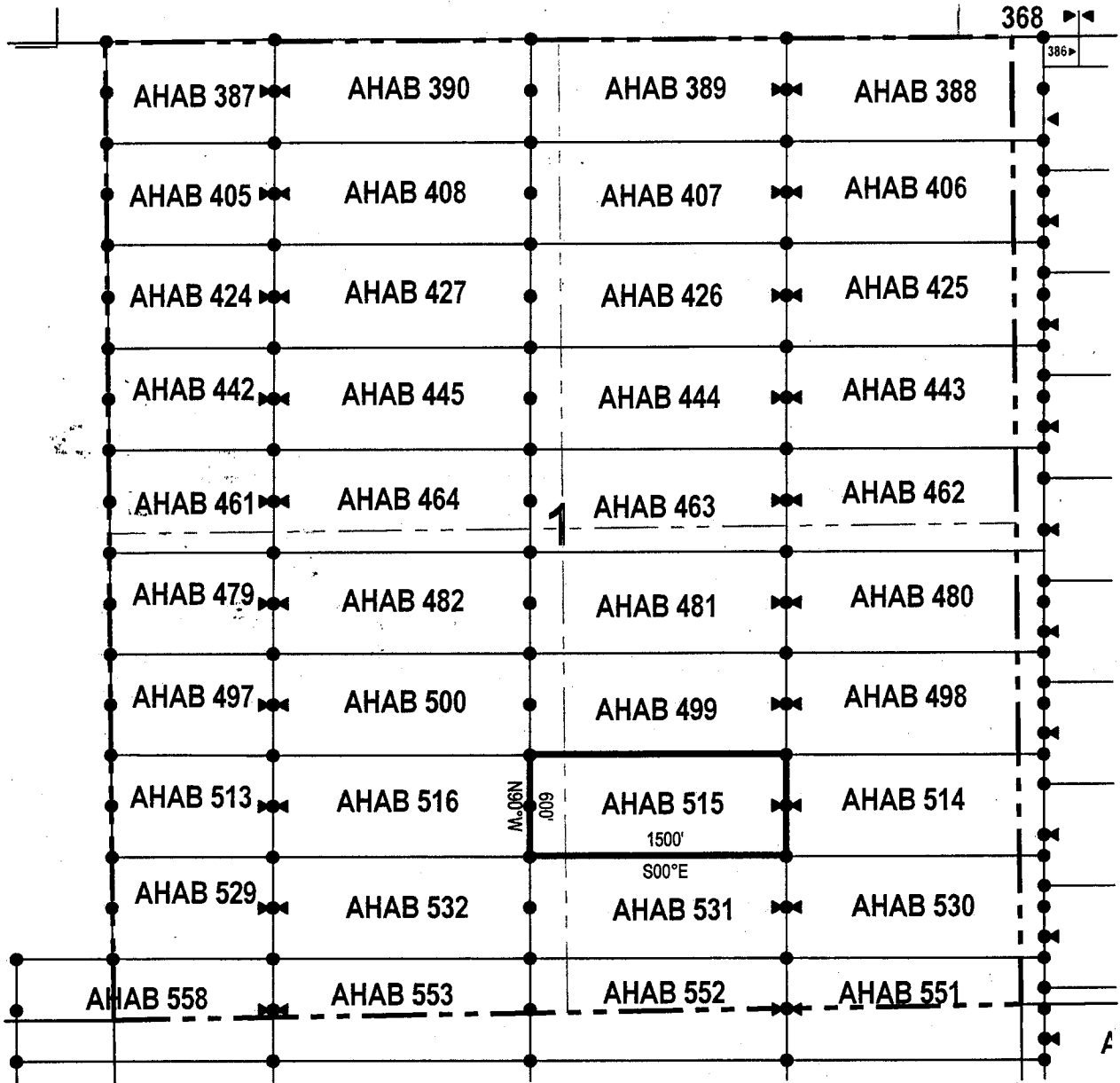
The location monument on which this notice is posted is situated within Section 1, Township 5
South, Range 12 East, Gila Salt River Base and Meridian, Arizona and this claim encompasses portions
 of the following quarter section (s), section (s), Township (s) and Range (s) NW 1/4 and SW 1/4 of the SE 1/4, and
NE 1/4 and SE 1/4 of the SW 1/4 of Section 1, Township 5 South, Range 12 East, Gila & Salt River Base and Meridian,
Pinal County, Arizona, Florence Mining District.

The locality of this claim with reference to some natural object or permanent monument and additional information
 (if any) concerning its locality are as follows: 4200 feet south and 1004 feet west of the southwest corner of
Section 31, Township 4 South, Range 13 East, to the northeast corner of the claim.

DATED AND POSTED on the ground this 27 day of Sept, 2017
 LOCATOR (s) Resolution Copper Mining LLC AGENT: T. Robert Breen /
P.O. Box 1944
Superior, Arizona 85273

AMC 446285

LODE CLAIM LOCATION MAP

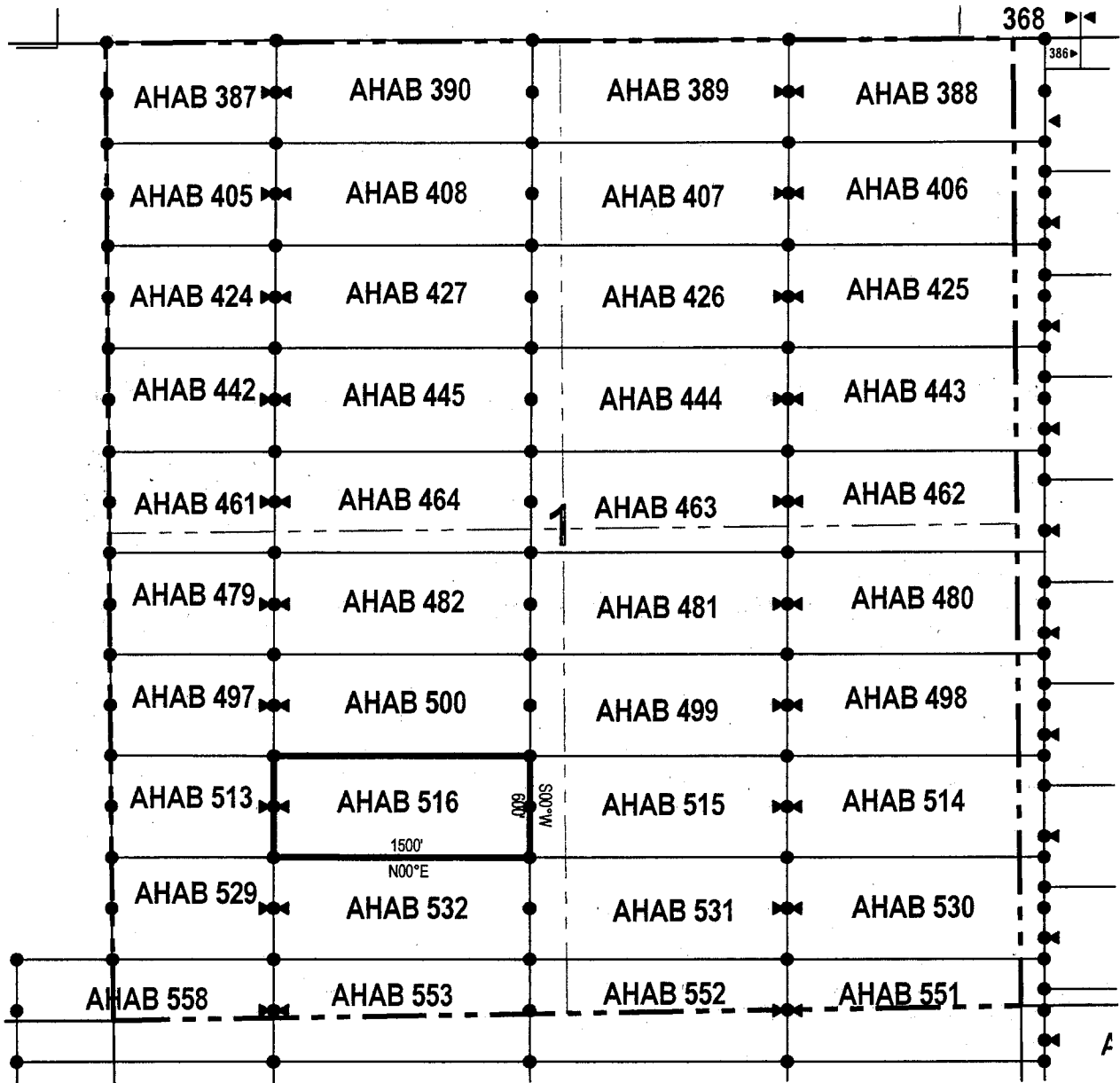


● Corner Posts ▲ Location Monuments Scale: 1"=1000'

1. The above map depicts the **AHAB 515** Lode Claim, which is located in the NW 1/4 and SW 1/4 of the SE 1/4, and NE 1/4 and SE 1/4 of the SW 1/4 of Section 1, Township 5 South, Range 12 East, Gila & Salt River Base and Meridian, Pinal County, Arizona, Florence Mining District.
2. The type of corner and location monuments used are wood 2"x2"x48" posts and metal tags with location information written thereon.
3. The bearings and distances in degrees and feet between claim corners are as depicted on the above map.



LODE CLAIM LOCATION MAP



• Corner Posts ▲ Location Monuments Scale: 1"=1000'


1. The above map depicts the **AHAB 516** Lode Claim, which is located in the SW 1/4, SE 1/4, NE 1/4 and NW 1/4 of the SW 1/4 of Section 1, Township 5 South, Range 12 East, Gila & Salt River Base and Meridian, Pinal County, Arizona, Florence Mining District.
2. The type of corner and location monuments used are wood 2"x2"x48" posts and metal tags with location information written thereon.
3. The bearings and distances in degrees and feet between claim corners are as depicted on the above map.



When recorded return to:
 Resolution Copper Mining LLC
 P.O. Box 1944
 Superior, AZ 85723


LOCATION NOTICE FOR LODE MINING CLAIM

NOTICE IS HEREBY GIVEN that the AHAB 517
 _____ lode mining claim has been located
 by Resolution Copper Mining LLC whose current mailing
 address is P.O. Box 1944
Superior AZ 85273



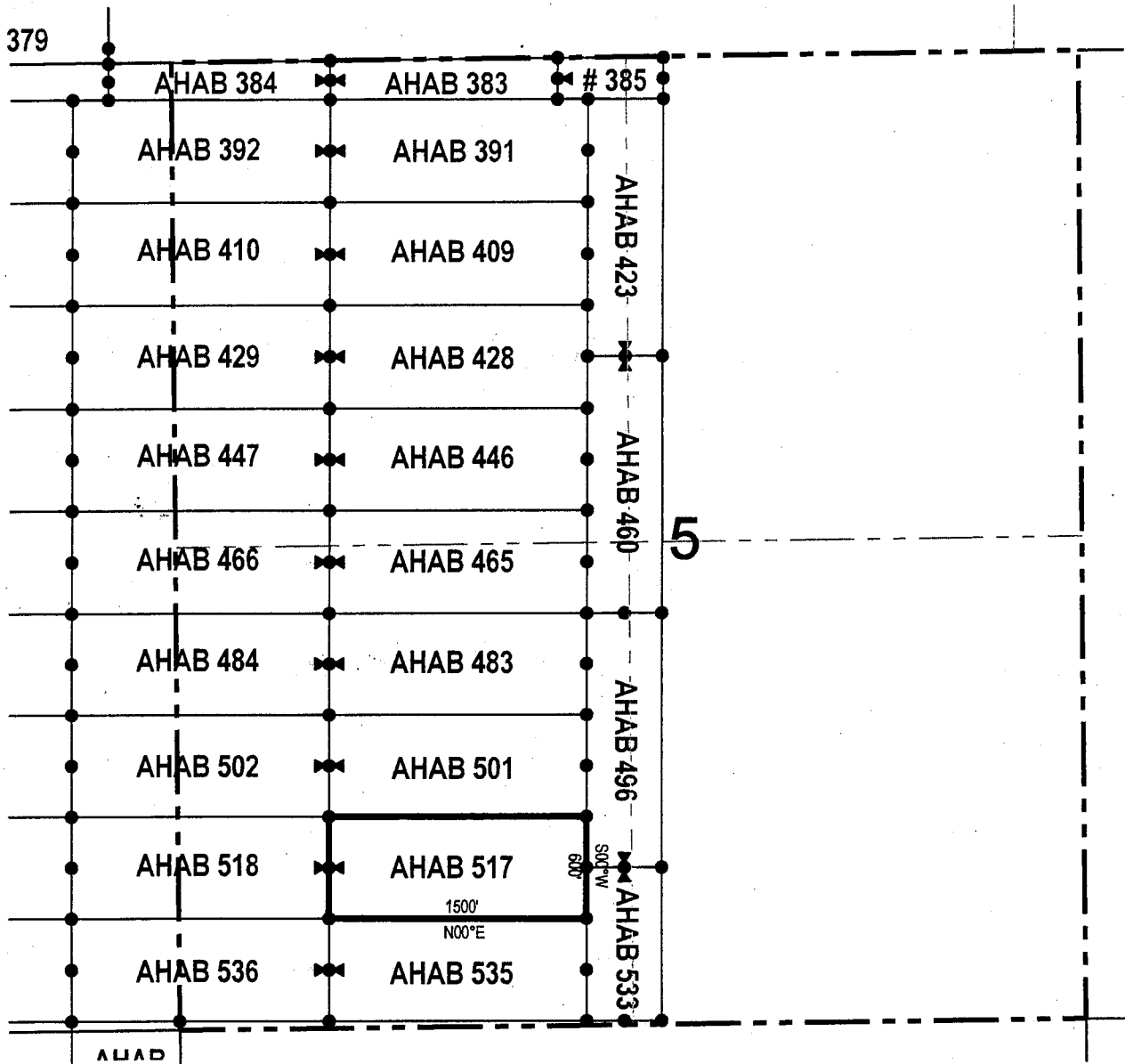
The general course of this claim is east / west and it is situated in Pinal
 County, Arizona. This claim is 1500 feet in length and 600 feet in width. This claim runs
 from the location monument on which this location notice is posted approximately 10 feet in a
westerly direction to the west end line and 1490 feet in a easterly direction to the
east end line. This claim is marked by six monuments, one at each corner and one at the center of each
 end line of the claim.
 The location monument on which this notice is posted is situated within Section 5, Township 5
South, Range 13 East, Gila Salt River Base and Meridian, Arizona and this claim encompasses portions
 of the following quarter section (s), section (s), Township (s) and Range (s) SW 1/4 and SE 1/4 of the SW 1/4 of
Section 5, Township 5 South, Range 13 East, Gila & Salt River Base and Meridian, Pinal County, Arizona, Florence
Mining District.

The locality of this claim with reference to some natural object or permanent monument and additional information
 (if any) concerning its locality are as follows: 4376 feet south and 7997 feet east of the southwest corner of
Section 31, Township 4 South, Range 13 East, to the northeast corner of the claim.

DATED AND POSTED on the ground this 24 day of Sept., 2017.
 LOCATOR (s) Resolution Copper Mining LLC AGENT: T. Robert Breen / 
P.O. Box 1944
Superior, Arizona 85273

AMC446287

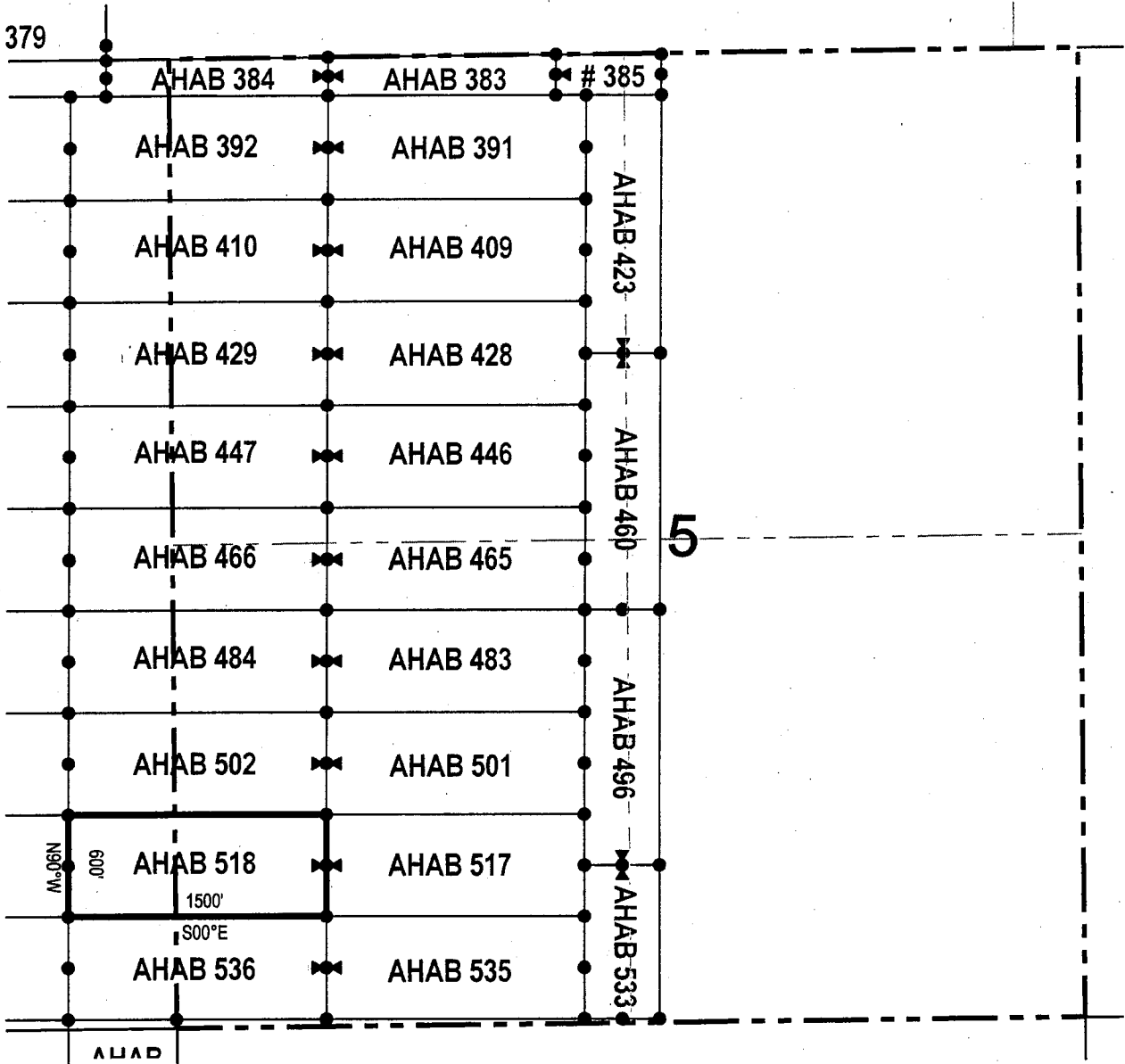
LODE CLAIM LOCATION MAP



● Corner Posts ▲ Location Monuments Scale: 1"=1000'

1. The above map depicts the **AHAB 517** Lode Claim, which is located in the SW 1/4 and SE 1/4 of the SW 1/4 of Section 5, Township 5 South, Range 13 East, Gila & Salt River Base and Meridian, Pinal County, Arizona, Florence Mining District.
2. The type of corner and location monuments used are wood 2"x2"x48" posts and metal tags with location information written thereon.
3. The bearings and distances in degrees and feet between claim corners are as depicted on the above map.

LODE CLAIM LOCATION MAP



● Corner Posts ▲ Location Monuments Scale: 1"=1000'

1. The above map depicts the **AHAB 518** Lode Claim, which is located in the SW 1/4 of the SW 1/4 of Section 5, and SE 1/4 of the SE 1/4 of Section 6, Township 5 South, Range 13 East, Gila & Salt River Base and Meridian, Pinal County, Arizona, Florence Mining District.
2. The type of corner and location monuments used are wood 2"x2"x48" posts and metal tags with location information written thereon.
3. The bearings and distances in degrees and feet between claim corners are as depicted on the above map.



When recorded return to:
 Resolution Copper Mining LLC
 P.O. Box 1944
 Superior, AZ 85723

LOCATION NOTICE FOR LODE MINING CLAIM


NOTICE IS HEREBY GIVEN that the AHAB 529
 _____ lode mining claim has been located
 by Resolution Copper Mining LLC whose current mailing
 address is P.O. Box 1944
Superior AZ 85273

RECEIVED
 BLM AZ STATE OFFICE
 2017 OCT 23 A 9:15
 PHOENIX, ARIZONA

The general course of this claim is east / west and it is situated in Pinal
 County, Arizona. This claim is 944 feet in length and 600 feet in width. This claim runs
 from the location monument on which this location notice is posted approximately 934 feet in a
westerly direction to the west end line and 10 feet in a easterly direction to the
east end line. This claim is marked by six monuments, one at each corner and one at the center of each
 end line of the claim.

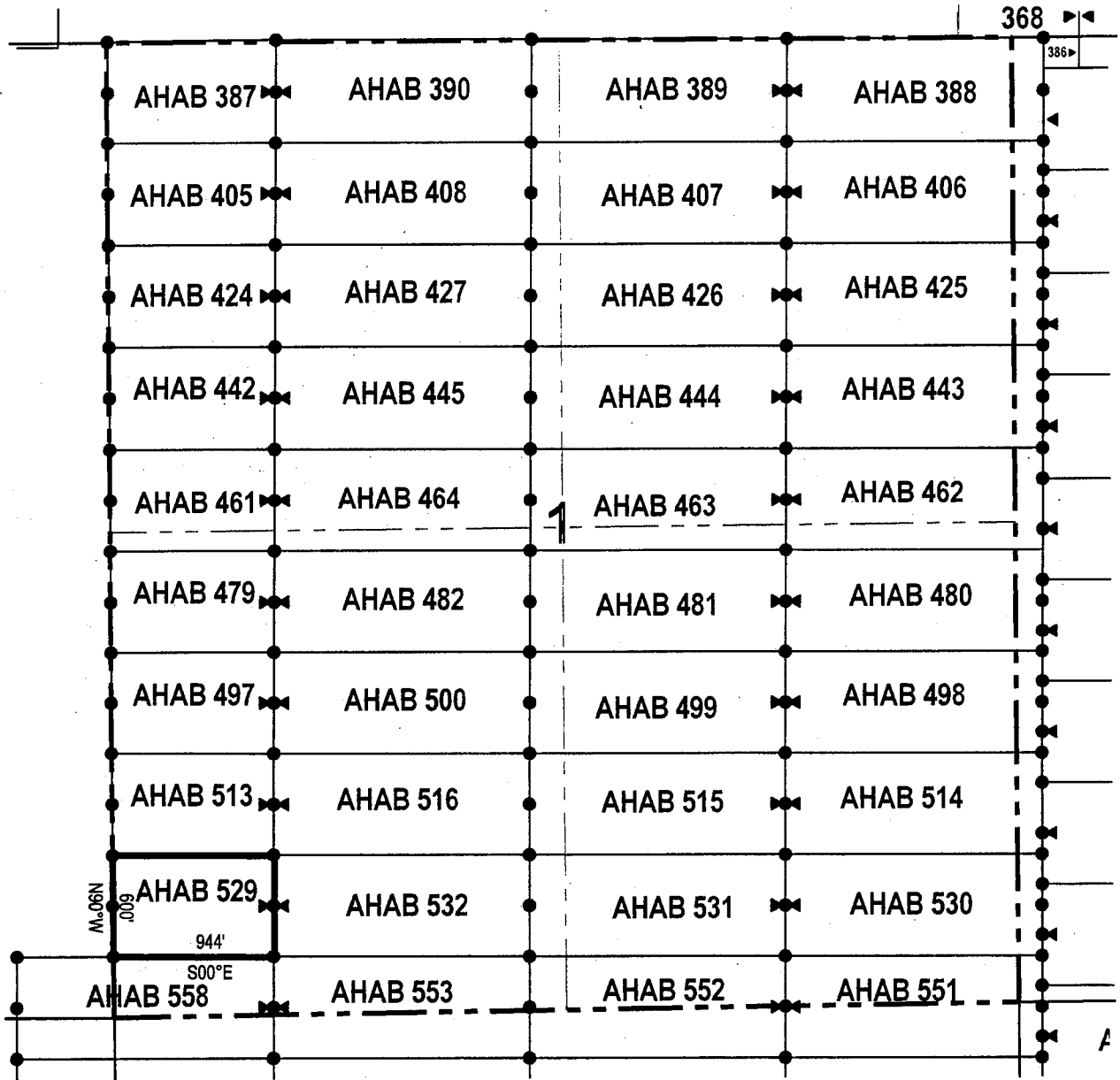
The location monument on which this notice is posted is situated within Section 1, Township 5
South, Range 12 East, Gila Salt River Base and Meridian, Arizona and this claim encompasses portions
 of the following quarter section (s), section (s), Township (s) and Range (s) SW 1/4 of the SW 1/4 of Section 1,
Township 5 South, Range 12 East, Gila & Salt River Base and Meridian, Pinal County, Arizona, Florence Mining District.

The locality of this claim with reference to some natural object or permanent monument and additional information
 (if any) concerning its locality are as follows: 4800 feet south and 4004 feet west of the southwest corner of
Section 31, Township 4 South, Range 13 East, to the northeast corner of the claim.

DATED AND POSTED on the ground this 23 day of Sept., 2017.
 LOCATOR (s) Resolution Copper Mining LLC AGENT: T. Robert Breen 
P.O. Box 1944
Superior, Arizona 85273

AMC446289

LODE CLAIM LOCATION MAP



● Corner Posts ▲ Location Monuments Scale: 1"=1000'

1. The above map depicts the **AHAB 529** Lode Claim, which is located in the SW 1/4 of the SW 1/4 of Section 1, Township 5 South, Range 12 East, Gila & Salt River Base and Meridian, Pinal County, Arizona, Florence Mining District.
2. The type of corner and location monuments used are wood 2"x2"x48" posts and metal tags with location information written thereon.
3. The bearings and distances in degrees and feet between claim corners are as depicted on the above map.



When recorded return to:
Resolution Copper Mining LLC
P.O. Box 1944
Superior, AZ 85723

LOCATION NOTICE FOR LODE MINING CLAIM

NOTICE IS HEREBY GIVEN that the AHAB 530
_____ lode mining claim has been located
by Resolution Copper Mining LLC whose current mailing
address is P.O. Box 1944
Superior AZ 85273

RECEIVED
BLM AZ STATE OFFICE
2017 OCT 23 A 9:15
PHOENIX, ARIZONA

The general course of this claim is east / west and it is situated in Pinal
County, Arizona. This claim is 1500 feet in length and 600 feet in width. This claim runs
from the location monument on which this location notice is posted approximately 10 feet in a
westerly direction to the west end line and 1490 feet in a easterly direction to the
east end line. This claim is marked by six monuments, one at each corner and one at the center of each
end line of the claim.

The location monument on which this notice is posted is situated within Section 1, Township 5
South, Range 12 East, Gila Salt River Base and Meridian, Arizona and this claim encompasses portions
of the following quarter section (s), section (s), Township (s) and Range (s) SE 1/4 of the SE 1/4 of Section 1,
Township 5 South, Range 12 East, and SW 1/4 of the SW 1/4 of Section 6, Township 5 South, Range 13 East, Gila & Salt
River Base and Meridian, Pinal County, Arizona, Florence Mining District.

The locality of this claim with reference to some natural object or permanent monument and additional information
(if any) concerning its locality are as follows: 4800 feet south and 496 feet east of the southwest corner of Section
31, Township 4 South, Range 13 East, to the northeast corner of the claim.

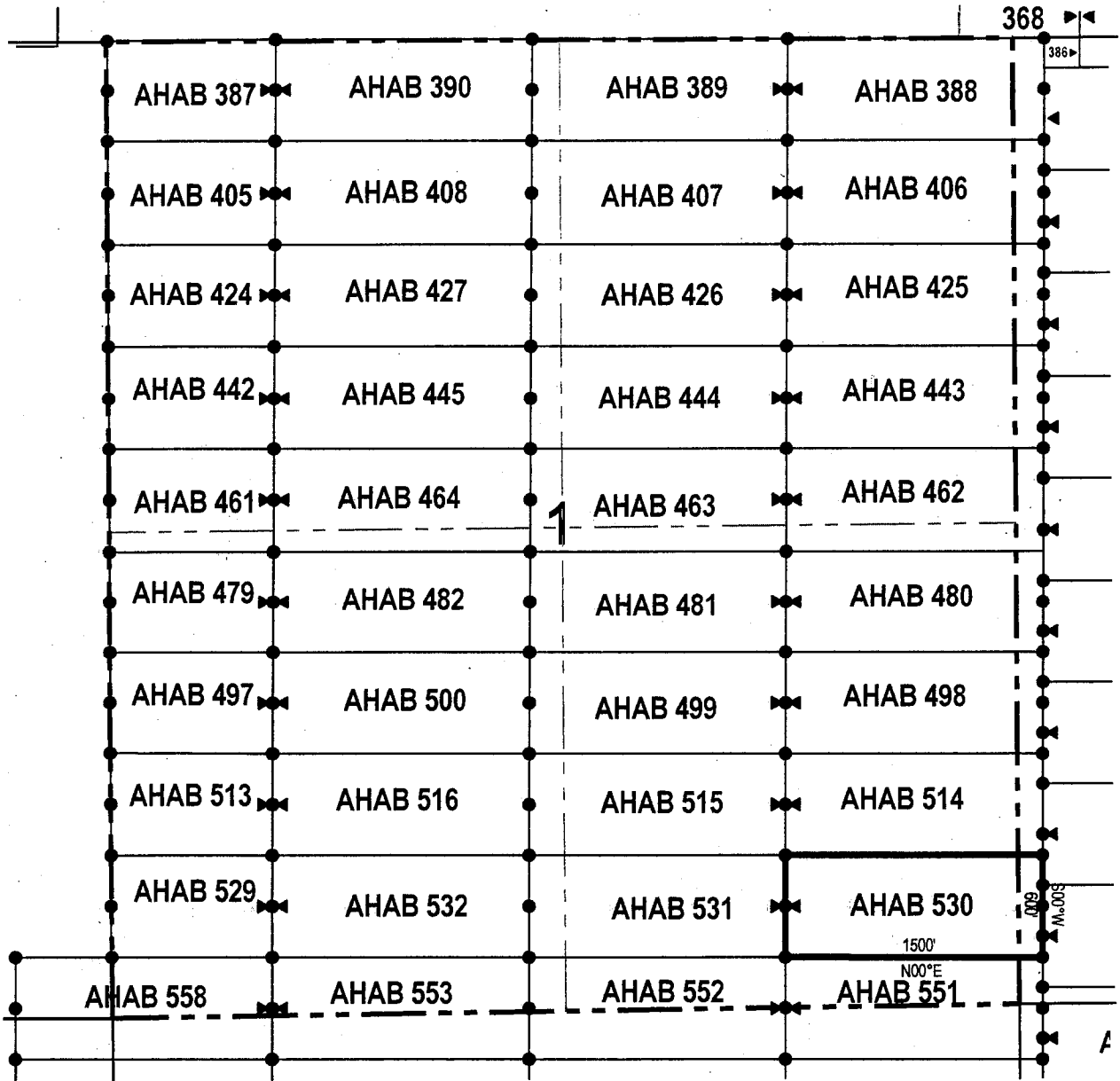
DATED AND POSTED on the ground this 27 day of Sept., 2017.

LOCATOR (s) Resolution Copper Mining LLC AGENT: T. Robert Breen
P.O. Box 1944
Superior, Arizona 85273



AMC446290

LODE CLAIM LOCATION MAP



• Corner Posts ▲ Location Monuments Scale: 1"=1000'

1. The above map depicts the **AHAB 530** Lode Claim, which is located in the SE 1/4 of the SE 1/4 of Section 1, Township 5 South, Range 12 East, and SW 1/4 of the SW 1/4 of Section 6, Township 5 South, Range 13 East, Gila & Salt River Base and Meridian, Pinal County, Arizona, Florence Mining District.
2. The type of corner and location monuments used are wood 2"x2"x48" posts and metal tags with location information written thereon.
3. The bearings and distances in degrees and feet between claim corners are as depicted on the above map.



When recorded return to:
 Resolution Copper Mining LLC
 P.O. Box 1944
 Superior, AZ 85723

LOCATION NOTICE FOR LODE MINING CLAIM

NOTICE IS HEREBY GIVEN that the AHAB 531
 _____ lode mining claim has been located
 by Resolution Copper Mining LLC whose current mailing
 address is P.O. Box 1944
Superior AZ 85273

RECEIVED
 BLM AZ STATE OFFICE
 2011 OCT 23 A 9:16
 PHOENIX, ARIZONA

The general course of this claim is east / west and it is situated in Pinal
 County, Arizona. This claim is 1500 feet in length and 600 feet in width. This claim runs
 from the location monument on which this location notice is posted approximately 1490 feet in a
westerly direction to the west end line and 10 feet in a easterly direction to the
east end line. This claim is marked by six monuments, one at each corner and one at the center of each
 end line of the claim.

The location monument on which this notice is posted is situated within Section 1, Township 5
South, Range 12 East, Gila Salt River Base and Meridian, Arizona and this claim encompasses portions
 of the following quarter section (s), section (s), Township (s) and Range (s) SW 1/4 of the SE 1/4 and SE 1/4 of
the SW 1/4 of Section 1, Township 5 South, Range 12 East, Gila & Salt River Base and Meridian, Pinal County, Arizona,
Florence Mining District.

AMC446291

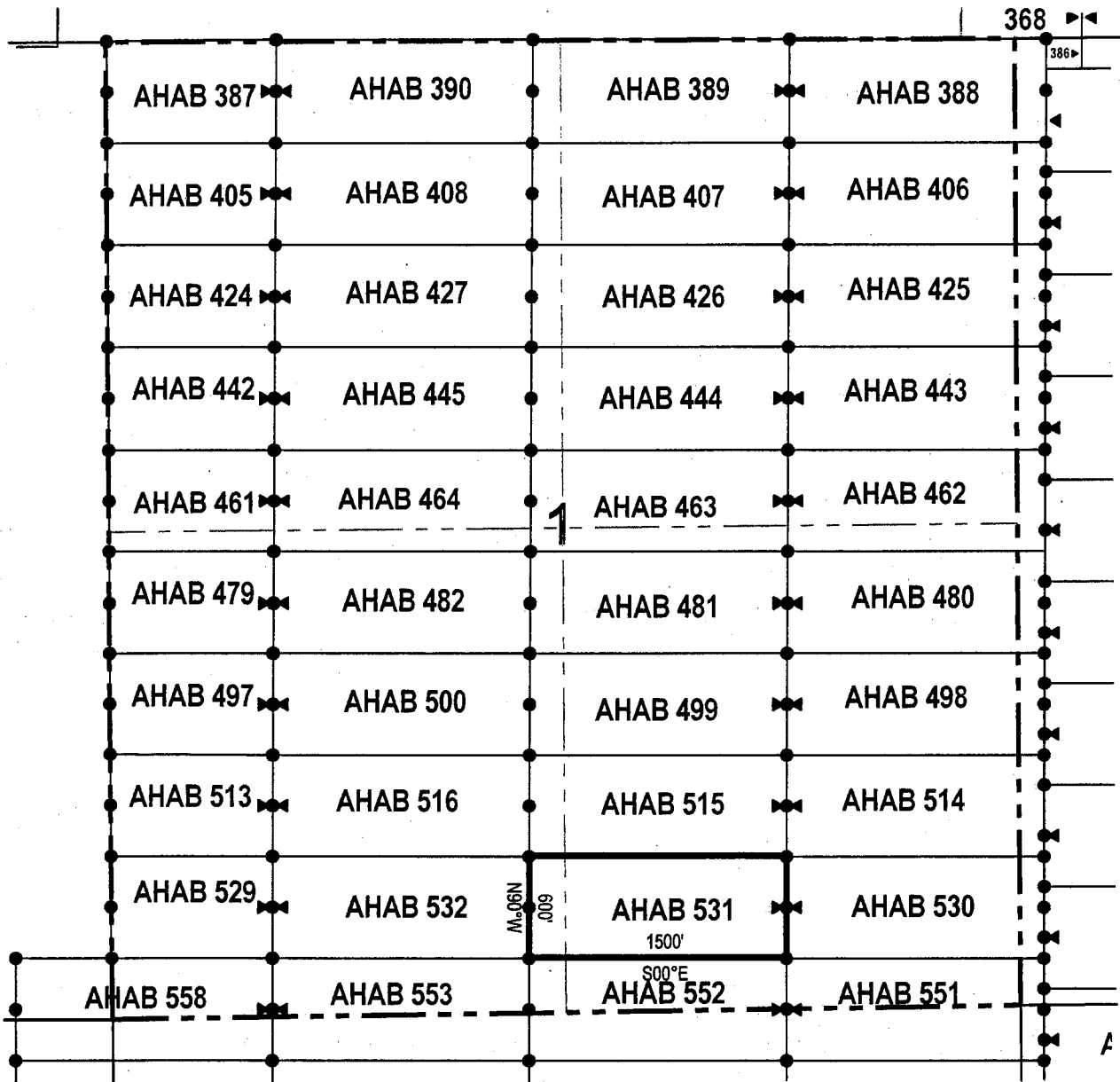
The locality of this claim with reference to some natural object or permanent monument and additional information
 (if any) concerning its locality are as follows: 4800 feet south and 1004 feet west of the southwest corner of
Section 31, Township 4 South, Range 13 East, to the northeast corner of the claim.

DATED AND POSTED on the ground this 27 day of Sept, 2017.

LOCATOR (s) Resolution Copper Mining LLC AGENT: T. Robert Breen
P.O. Box 1944
Superior, Arizona 85273



LODE CLAIM LOCATION MAP

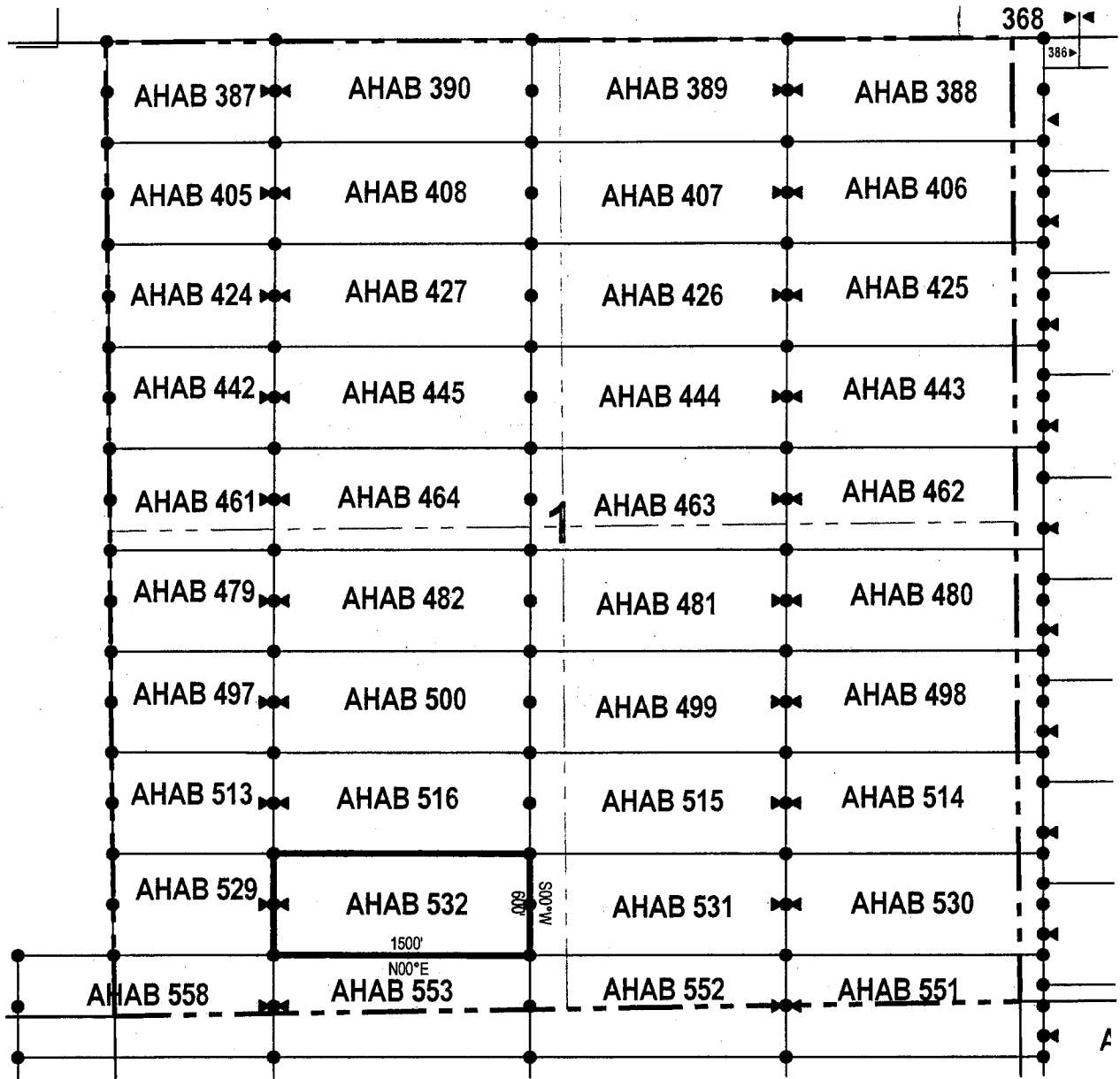


● Corner Posts ▲ Location Monuments Scale: 1"=1000'

1. The above map depicts the **AHAB 531** Lode Claim, which is located in the SW 1/4 of the SE 1/4 and SE 1/4 of the SW 1/4 of Section 1, Township 5 South, Range 12 East, Gila & Salt River Base and Meridian, Pinal County, Arizona, Florence Mining District.
2. The type of corner and location monuments used are wood 2"x2"x48" posts and metal tags with location information written thereon.
3. The bearings and distances in degrees and feet between claim corners are as depicted on the above map.



LODE CLAIM LOCATION MAP

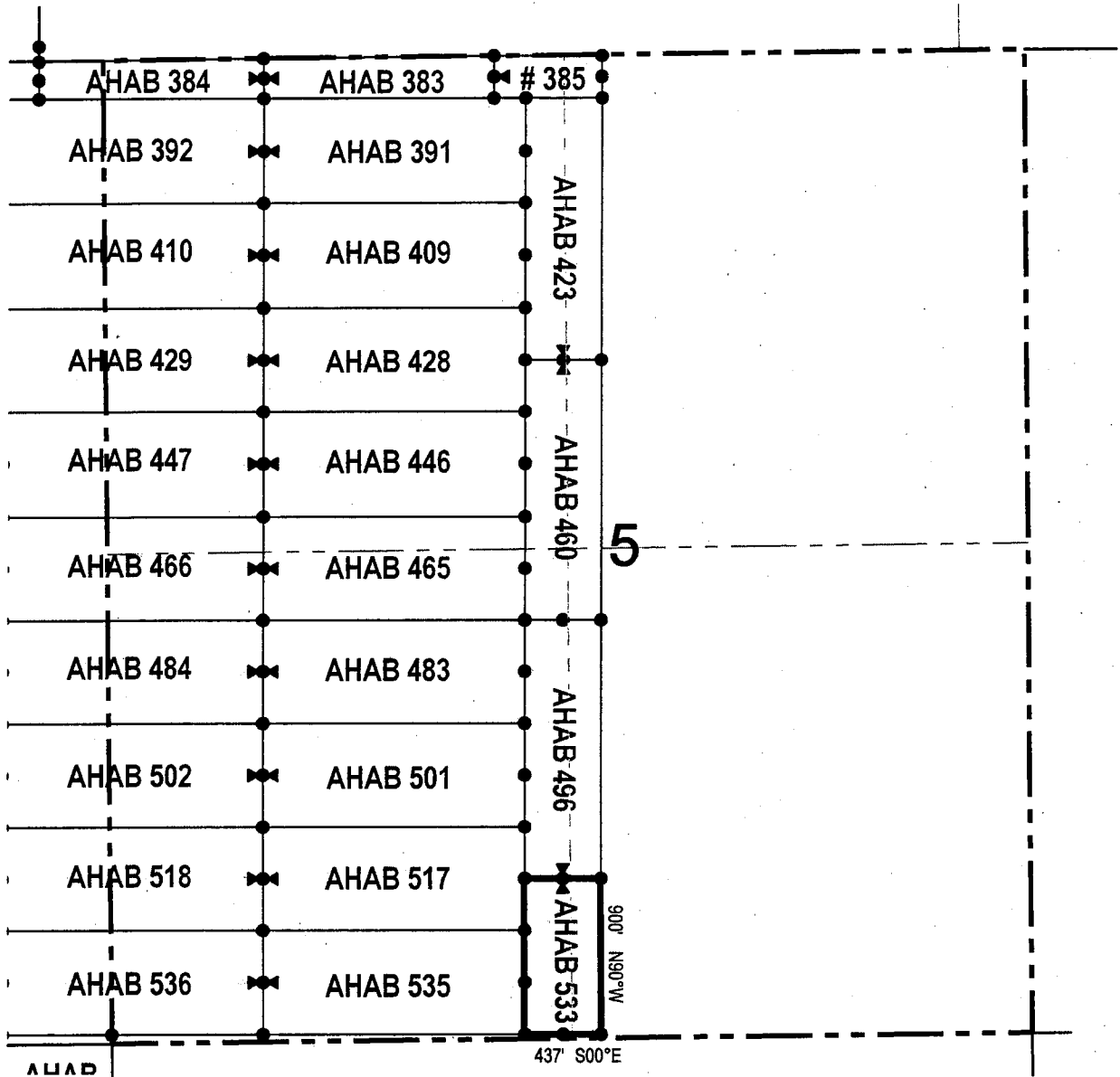


● Corner Posts ▲ Location Monuments Scale: 1"=1000'

1. The above map depicts the **AHAB 532** Lode Claim, which is located in the SW 1/4 and SE 1/4 of the SW 1/4 of Section 1, Township 5 South, Range 12 East, Gila & Salt River Base and Meridian, Pinal County, Arizona, Florence Mining District.
2. The type of corner and location monuments used are wood 2"x2"x48" posts and metal tags with location information written thereon.
3. The bearings and distances in degrees and feet between claim corners are as depicted on the above map.



LODE CLAIM LOCATION MAP



● Corner Posts ▲ Location Monuments Scale: 1"=1000'



1. The above map depicts the **AHAB 533** Lode Claim, which is located in the SE 1/4 of the SW 1/4 and SW 1/4 of the SE 1/4 of Section 5, Township 5 South, Range 13 East, Gila & Salt River Base and Meridian, Pinal County, Arizona, Florence Mining District.
2. The type of corner and location monuments used are wood 2"x2"x48" posts and metal tags with location information written thereon.
3. The bearings and distances in degrees and feet between claim corners are as depicted on the above map.

When recorded return to:

Resolution Copper Mining LLC
P.O. Box 1944
Superior, AZ 85723

LOCATION NOTICE FOR LODGE MINING CLAIM

NOTICE IS HEREBY GIVEN that the AHAB 535

_____ lode mining claim has been located

by Resolution Copper Mining LLC whose current mailing

address is P.O. Box 1944

Superior AZ 85273

RECEIVED
BLM AZ STATE OFFICE
2017 OCT 23 A 9:20
PHOENIX, ARIZONA

The general course of this claim is east / west and it is situated in Pinal

County, Arizona. This claim is 1500 feet in length and 600 feet in width. This claim runs

from the location monument on which this location notice is posted approximately 10 feet in a

westerly direction to the west end line and 1490 feet in a easterly direction to the

east end line. This claim is marked by six monuments, one at each corner and one at the center of each end line of the claim.

The location monument on which this notice is posted is situated within Section 5, Township 5

South, Range 13 East, Gila Salt River Base and Meridian, Arizona and this claim encompasses portions

of the following quarter section (s), section (s), Township (s) and Range (s) SW 1/4 and SE 1/4 of the SW 1/4 of Section 5, Township 5 South, Range 13 East, Gila & Salt River Base and Meridian, Pinal County, Arizona, Florence Mining District.

The locality of this claim with reference to some natural object or permanent monument and additional information

(if any) concerning its locality are as follows: 4976 feet south and 7997 feet east of the southwest corner of Section 31, Township 4 South, Range 13 East, to the northeast corner of the claim.

DATED AND POSTED on the ground this 24 day of Sept., 2017.

LOCATOR (s) Resolution Copper Mining LLC AGENT: T. Robert Breen /

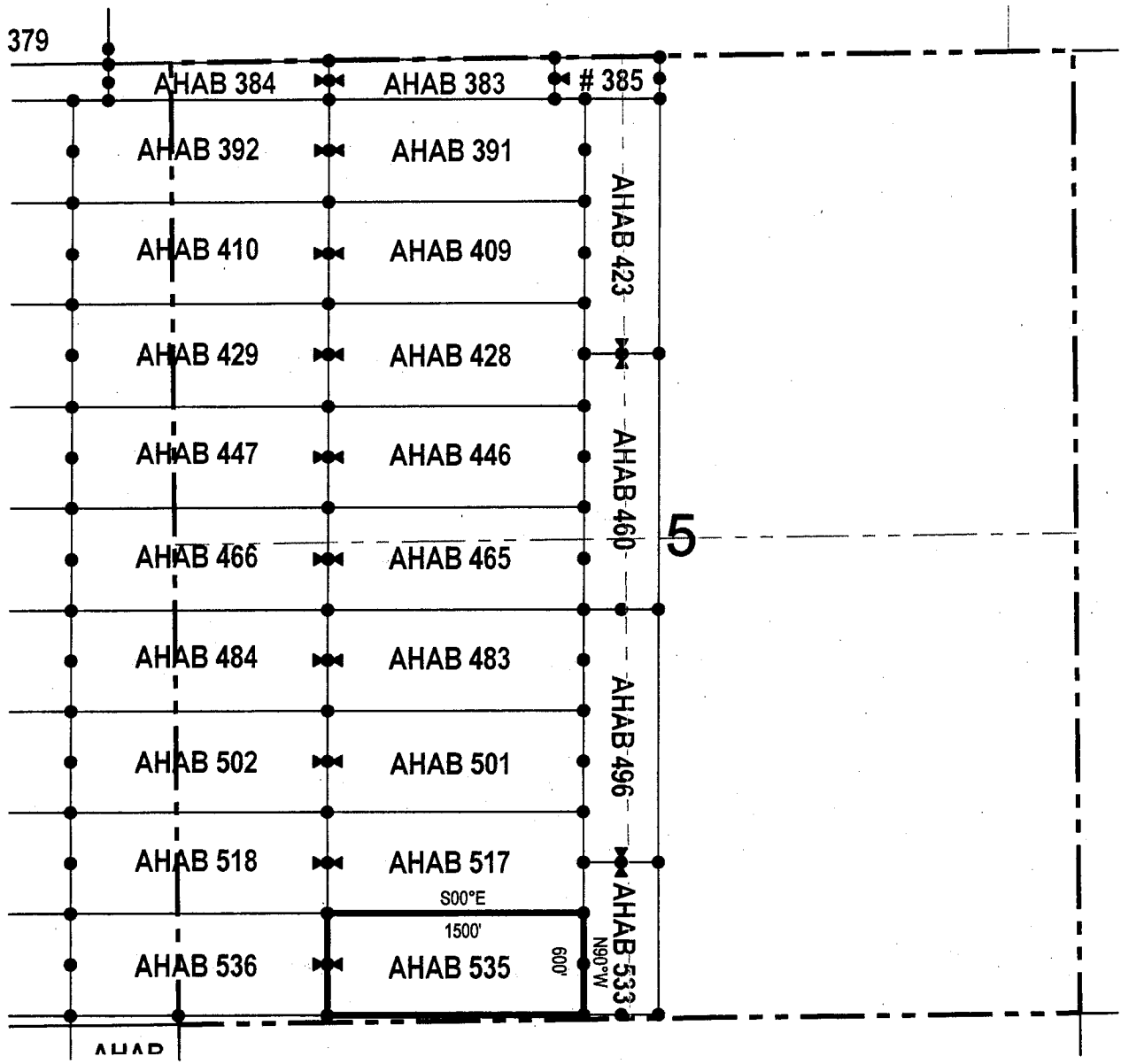
P.O. Box 1944

Superior, Arizona 85273



AH0446294

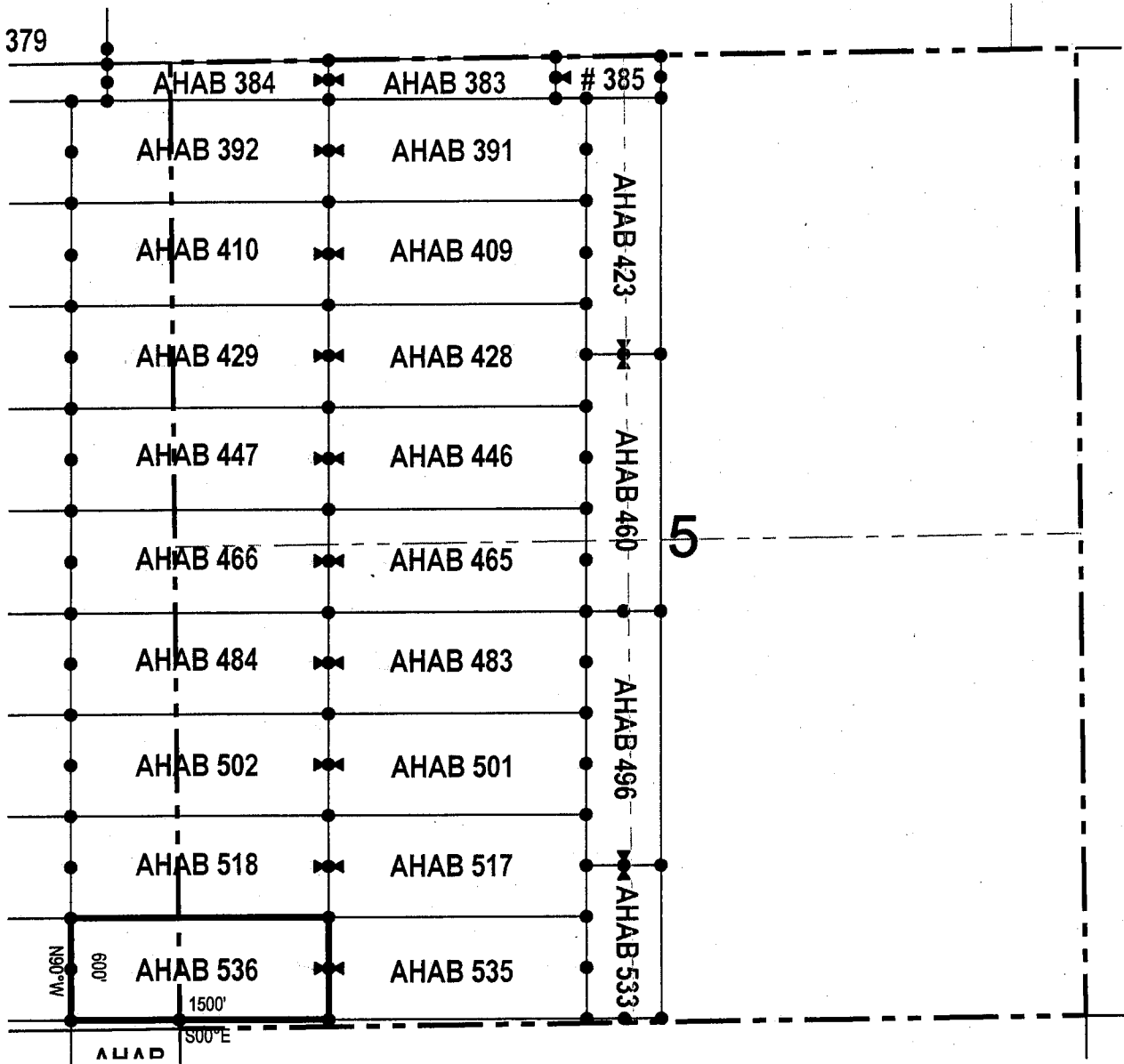
LODE CLAIM LOCATION MAP



• Corner Posts ▲ Location Monuments Scale: 1"=1000'

1. The above map depicts the **AHAB 535** Lode Claim, which is located in the SW 1/4 and SE 1/4 of the SW 1/4 of Section 5, Township 5 South, Range 13 East, Gila & Salt River Base and Meridian, Pinal County, Arizona, Florence Mining District.
2. The type of corner and location monuments used are wood 2"x2"x48" posts and metal tags with location information written thereon.
3. The bearings and distances in degrees and feet between claim corners are as depicted on the above map.

LODE CLAIM LOCATION MAP



● Corner Posts ▲ Location Monuments Scale: 1"=1000'




1. The above map depicts the **AHAB 536** Lode Claim, which is located in the SW 1/4 of the SW 1/4 of Section 5, and SE 1/4 of the SE 1/4 of Section 6, Township 5 South, Range 13 East, Gila & Salt River Base and Meridian, Pinal County, Arizona, Florence Mining District.
2. The type of corner and location monuments used are wood 2"x2"x48" posts and metal tags with location information written thereon.
3. The bearings and distances in degrees and feet between claim corners are as depicted on the above map.

When recorded return to:

Resolution Copper Mining LLC
P.O. Box 1944
Superior, AZ 85723

LOCATION NOTICE FOR LODE MINING CLAIM

NOTICE IS HEREBY GIVEN that the AHAB 503
 lode mining claim has been located
by Resolution Copper Mining LLC whose current mailing
address is P.O. Box 1944
Superior AZ 85273



The general course of this claim is east / west and it is situated in Pinal
County, Arizona. This claim is 1500 feet in length and 600 feet in width. This claim runs
from the location monument on which this location notice is posted approximately 10 feet in a
westerly direction to the west end line and 1490 feet in a easterly direction to the
east end line. This claim is marked by six monuments, one at each corner and one at the center of each
end line of the claim.

The location monument on which this notice is posted is situated within Section 6, Township 5
South, Range 13 East, Gila Salt River Base and Meridian, Arizona and this claim encompasses portions
of the following quarter section (s), section (s), Township (s) and Range (s) NW 1/4, SW 1/4, SE 1/4 and NE 1/4
of the SE 1/4 of Section 6, Township 5 South, Range 13 East, Gila & Salt River Base and Meridian, Pinal County,
Arizona, Florence Mining District.

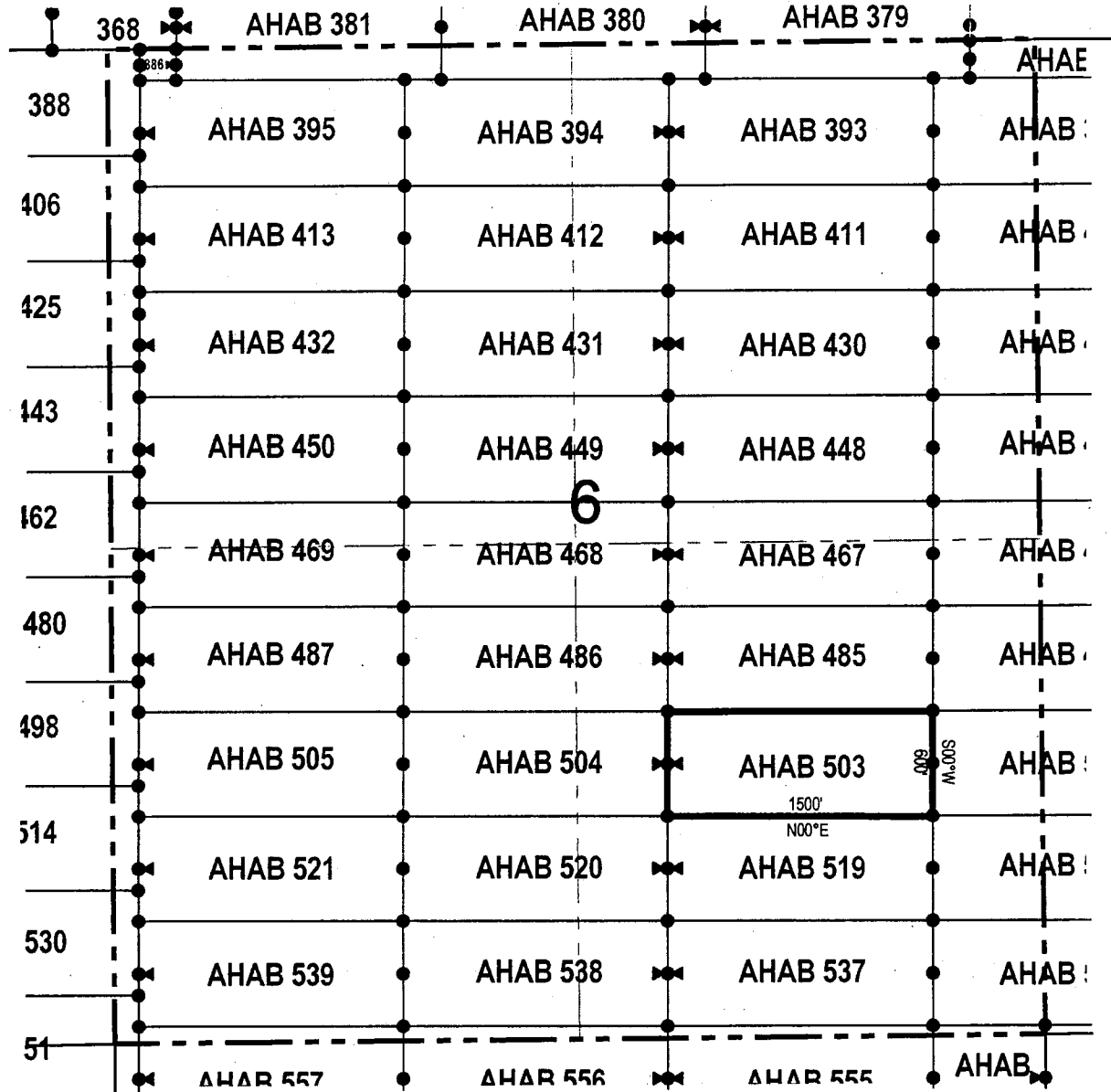
The locality of this claim with reference to some natural object or permanent monument and additional information
(if any) concerning its locality are as follows: 3776 feet south and 1997 feet east of the southwest corner of
Section 31, Township 4 South, Range 13 East, to the northeast corner of the claim.

DATED AND POSTED on the ground this 24 day of Sept, 2017.

LOCATOR (s) Resolution Copper Mining LLC AGENT: T. Robert Breen /
P.O. Box 1944
Superior, Arizona 85273

AMC 446296

LODE CLAIM LOCATION MAP



• Corner Posts ▲ Location Monuments Scale: 1"=1000'




1. The above map depicts the **AHAB 503** Lode Claim, which is located in the NW 1/4, SW 1/4, SE 1/4 and NE 1/4 of the SE 1/4 of Section 6, Township 5 South, Range 13 East, Gila & Salt River Base and Meridian, Pinal County, Arizona, Florence Mining District.
2. The type of corner and location monuments used are wood 2"x2"x48" posts and metal tags with location information written thereon.
3. The bearings and distances in degrees and feet between claim corners are as depicted on the above map.

When recorded return to:
Resolution Copper Mining LLC
P.O. Box 1944
Superior, AZ 85723

LOCATION NOTICE FOR LODE MINING CLAIM

NOTICE IS HEREBY GIVEN that the AHAB 504
_____ lode mining claim has been located
by Resolution Copper Mining LLC whose current mailing
address is P.O. Box 1944
Superior AZ 85273



The general course of this claim is east / west and it is situated in Pinal
County, Arizona. This claim is 1500 feet in length and 600 feet in width. This claim runs
from the location monument on which this location notice is posted approximately 1490 feet in a
westerly direction to the west end line and 10 feet in a easterly direction to the
east end line. This claim is marked by six monuments, one at each corner and one at the center of each
end line of the claim.

The location monument on which this notice is posted is situated within Section 6, Township 5
South, Range 13 East, Gila Salt River Base and Meridian, Arizona and this claim encompasses portions
of the following quarter section (s), section (s), Township (s) and Range (s) NW 1/4 and SW 1/4 of the SE 1/4, and
NE 1/4 and SE 1/4 of the SW 1/4 of Section 6, Township 5 South, Range 13 East, Gila & Salt River Base and Meridian,
Pinal County, Arizona, Florence Mining District.

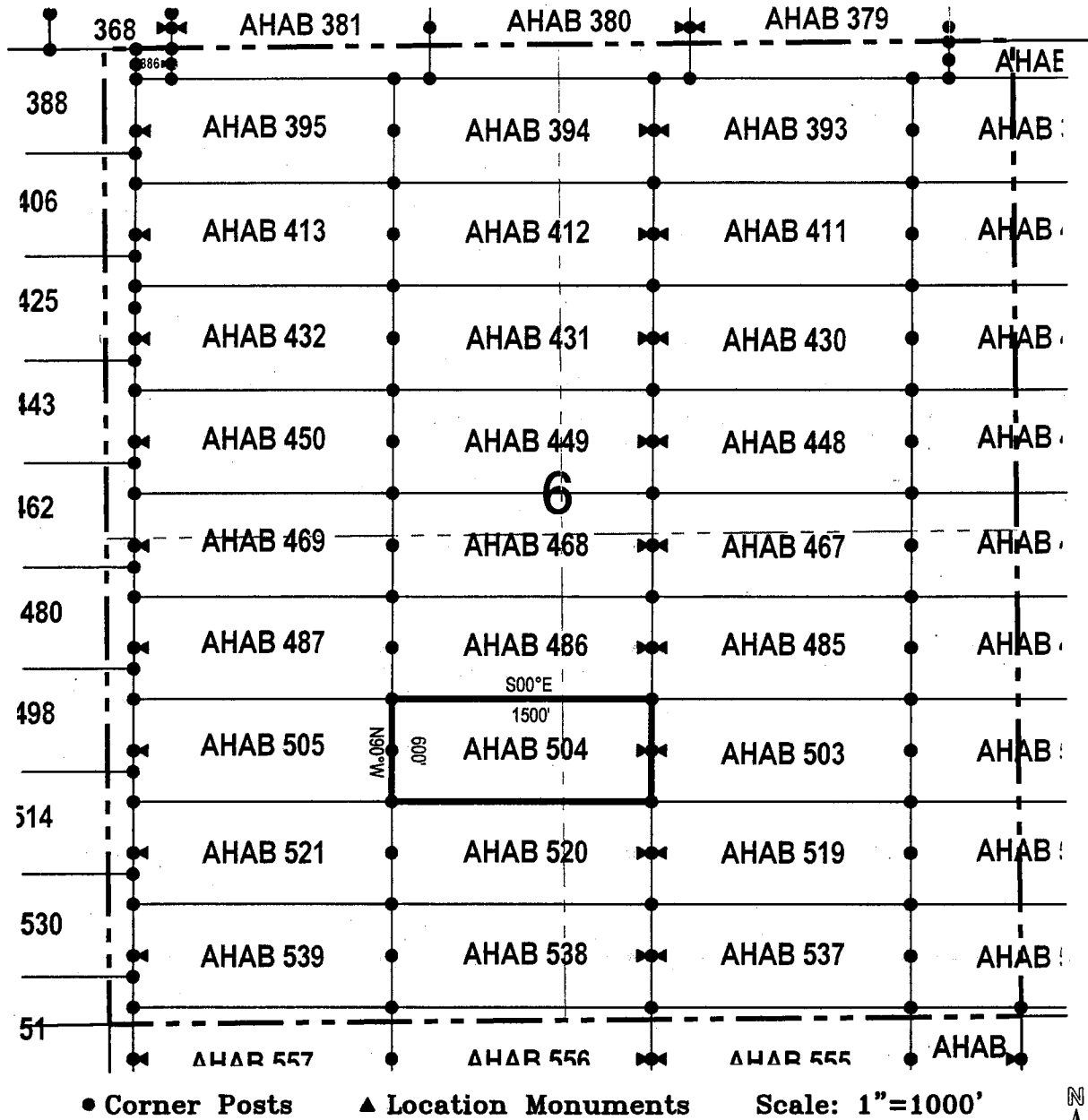
AMC446297

The locality of this claim with reference to some natural object or permanent monument and additional information
(if any) concerning its locality are as follows: 3776 feet south and 3497 feet east of the southwest corner of
Section 31, Township 4 South, Range 13 East, to the northeast corner of the claim.

DATED AND POSTED on the ground this 24 day of Sept., 2017

LOCATOR (s) Resolution Copper Mining LLC AGENT: T. Robert Breen /
P.O. Box 1944
Superior, Arizona 85273

LODE CLAIM LOCATION MAP




1. The above map depicts the **AHAB 504** Lode Claim, which is located in the NW 1/4 and SW 1/4 of the SE 1/4, and NE 1/4 and SE 1/4 of the SW 1/4 of Section 6, Township 5 South, Range 13 East, Gila & Salt River Base and Meridian, Pinal County, Arizona, Florence Mining District.
2. The type of corner and location monuments used are wood 2"x2"x48" posts and metal tags with location information written thereon.
3. The bearings and distances in degrees and feet between claim corners are as depicted on the above map.

When recorded return to:
 Resolution Copper Mining LLC
 P.O. Box 1944
 Superior, AZ 85723

RECEIVED
 BLM AZ STATE OFFICE
 2017 OCT 25 A 9:50
 PINAL CO. ARIZ.

LOCATION NOTICE FOR LODGE MINING CLAIM


NOTICE IS HEREBY GIVEN that the AHAB 505
 _____ lode mining claim has been located
 by Resolution Copper Mining LLC whose current mailing
 address is P.O. Box 1944
Superior AZ 85273



The general course of this claim is east / west and it is situated in Pinal
 County, Arizona. This claim is 1500 feet in length and 600 feet in width. This claim runs
 from the location monument on which this location notice is posted approximately 10 feet in a
westerly direction to the west end line and 1490 feet in a easterly direction to the
east end line. This claim is marked by six monuments, one at each corner and one at the center of each
 end line of the claim.

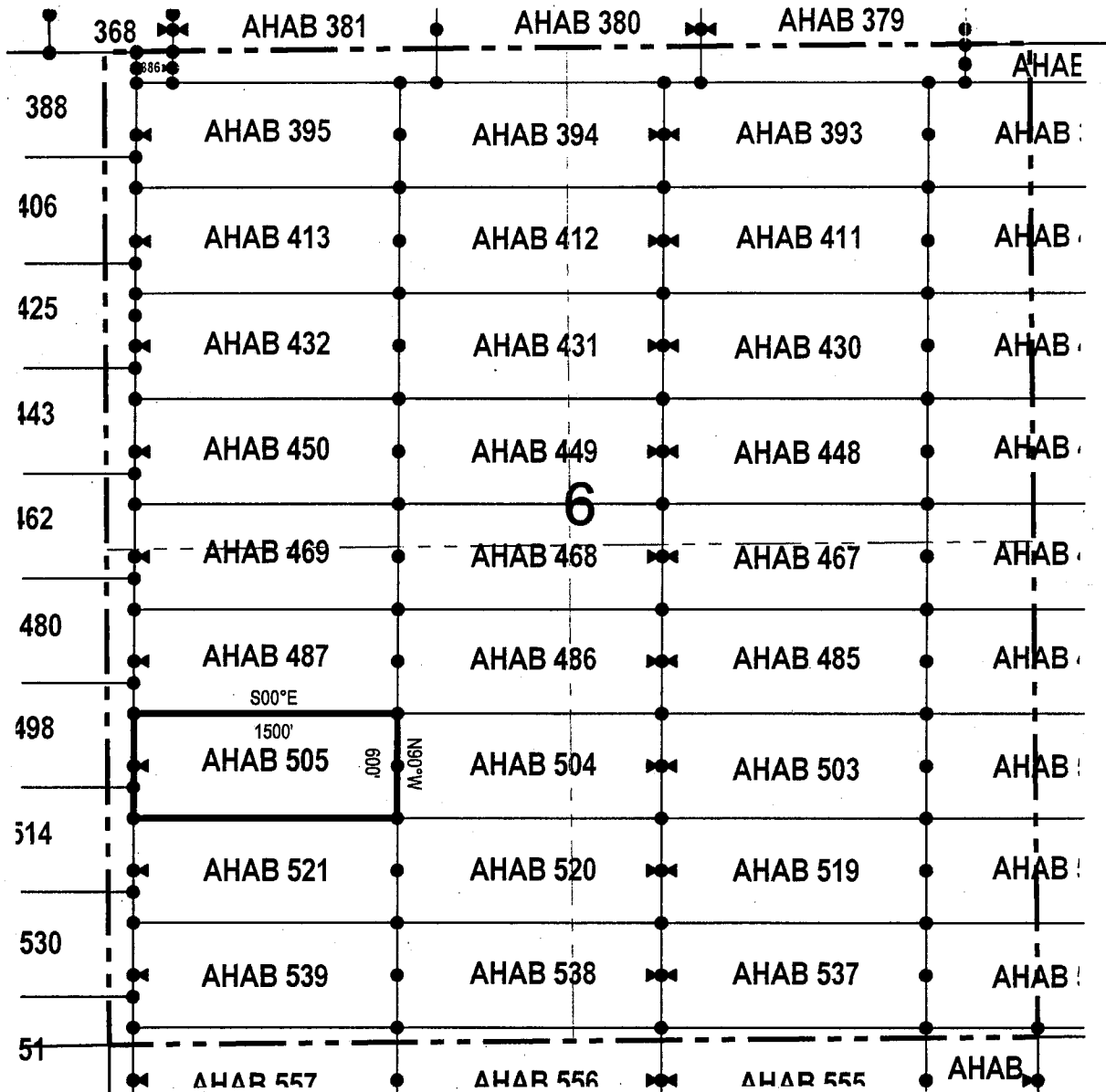
The location monument on which this notice is posted is situated within Section 6, Township 5
South, Range 13 East, Gila Salt River Base and Meridian, Arizona and this claim encompasses portions
 of the following quarter section (s), section (s), Township (s) and Range (s) NW 1/4, SW 1/4, SE 1/4 and NE 1/4
 of the SW 1/4 of Section 6, Township 5 South, Range 13 East, Gila & Salt River Base and Meridian, Pinal County,
 Arizona, Florence Mining District.

The locality of this claim with reference to some natural object or permanent monument and additional information
 (if any) concerning its locality are as follows: 3776 feet south and 4997 feet east of the southwest corner of
Section 31, Township 4 South, Range 13 East, to the northeast corner of the claim.

DATED AND POSTED on the ground this 25 day of Sept, 2017
 LOCATOR (s) Resolution Copper Mining LLC AGENT: T. Robert Breen / 
P.O. Box 1944
Superior, Arizona 85273

AMC 446298

LODE CLAIM LOCATION MAP



● Corner Posts ▲ Location Monuments Scale: 1"=1000'



1. The above map depicts the **AHAB 505** Lode Claim, which is located in the NW 1/4, SW 1/4, SE 1/4 and NE 1/4 of the SW 1/4 of Section 6, Township 5 South, Range 13 East, Gila & Salt River Base and Meridian, Pinal County, Arizona, Florence Mining District.
2. The type of corner and location monuments used are wood 2"x2"x48" posts and metal tags with location information written thereon.
3. The bearings and distances in degrees and feet between claim corners are as depicted on the above map.

When recorded return to:

Resolution Copper Mining LLC
P.O. Box 1944
Superior, AZ 85723

LOCATION NOTICE FOR LODE MINING CLAIM

NOTICE IS HEREBY GIVEN that the AHAB 519
_____ lode mining claim has been located
by Resolution Copper Mining LLC whose current mailing
address is P.O. Box 1944
Superior AZ 85273


RECEIVED
BLM AZ STATE OFFICE
2017 OCT 23 A 9:25
PHOENIX, ARIZONA

The general course of this claim is east / west and it is situated in Pinal
County, Arizona. This claim is 1500 feet in length and 600 feet in width. This claim runs
from the location monument on which this location notice is posted approximately 10 feet in a
westerly direction to the west end line and 1490 feet in a easterly direction to the
east end line. This claim is marked by six monuments, one at each corner and one at the center of each
end line of the claim.

The location monument on which this notice is posted is situated within Section 6, Township 5
South, Range 13 East, Gila Salt River Base and Meridian, Arizona and this claim encompasses portions
of the following quarter section (s), section (s), Township (s) and Range (s) SW 1/4 and SE 1/4 of the SE 1/4 of
Section 6, Township 5 South, Range 13 East, Gila & Salt River Base and Meridian, Pinal County, Arizona, Florence
Mining District.

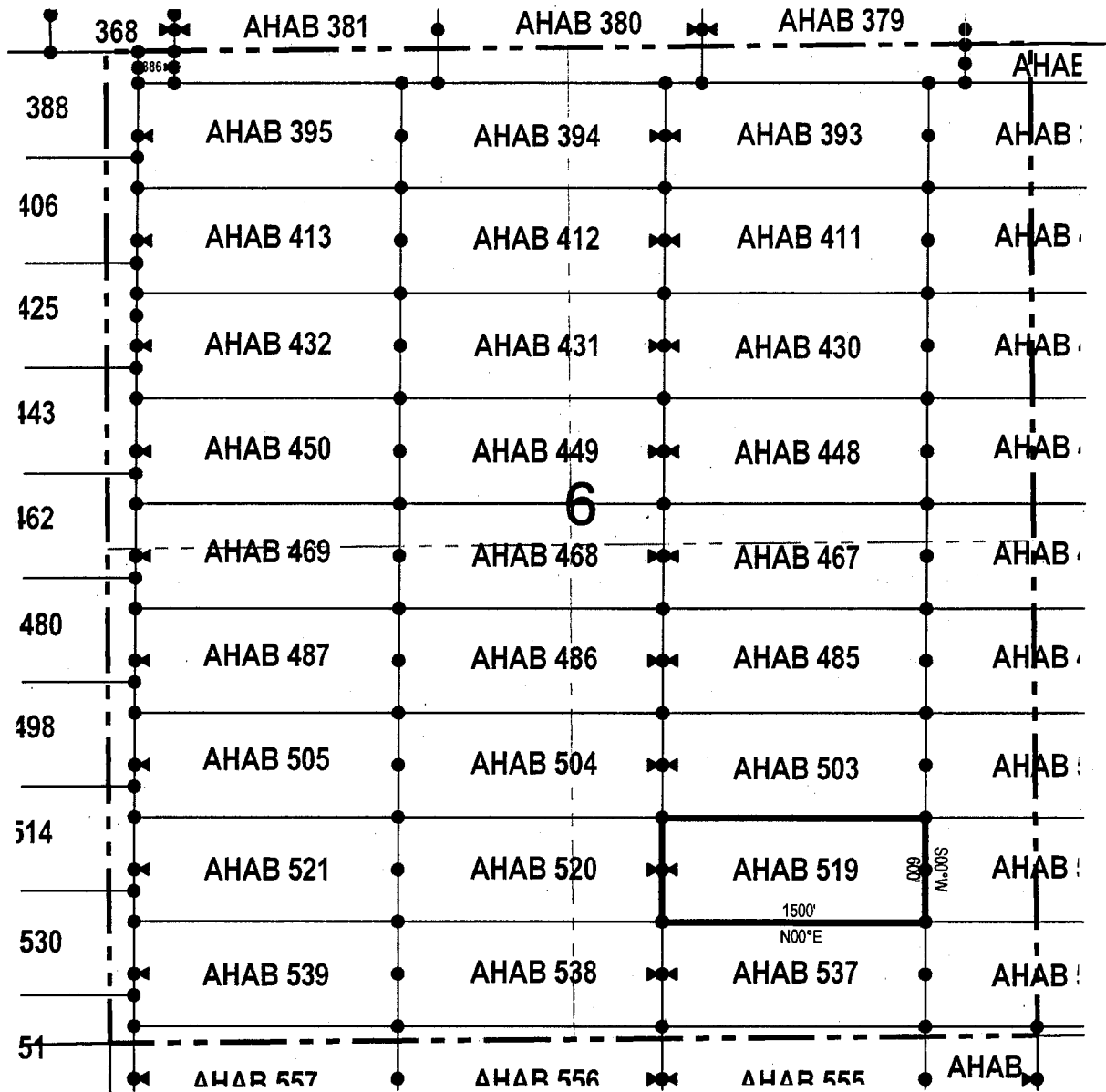
The locality of this claim with reference to some natural object or permanent monument and additional information
(if any) concerning its locality are as follows: 4376 feet south and 1997 feet east of the southwest corner of
Section 31, Township 4 South, Range 13 East, to the northeast corner of the claim.

DATED AND POSTED on the ground this 24 day of Sept., 2017.

LOCATOR (s) Resolution Copper Mining LLC AGENT: T. Robert Breen
P.O. Box 1944
Superior, Arizona 85273 

AMC446299

LODE CLAIM LOCATION MAP



● Corner Posts ▲ Location Monuments Scale: 1"=1000'

1. The above map depicts the **AHAB 519** Lode Claim, which is located in the SW 1/4 and SE 1/4 of the SE 1/4 of Section 6, Township 5 South, Range 13 East, Gila & Salt River Base and Meridian, Pinal County, Arizona, Florence Mining District.
2. The type of corner and location monuments used are wood 2"x2"x48" posts and metal tags with location information written thereon.
3. The bearings and distances in degrees and feet between claim corners are as depicted on the above map.

When recorded return to:
 Resolution Copper Mining LLC
 P.O. Box 1944
 Superior, AZ 85723

LOCATION NOTICE FOR LODE MINING CLAIM

NOTICE IS HEREBY GIVEN that the AHAB 520
 _____ lode mining claim has been located
 by Resolution Copper Mining LLC whose current mailing
 address is P.O. Box 1944
Superior AZ 85273


RECEIVED
 BLM AZ STATE OFFICE
 2017 OCT 23 A 9:25
 PHOENIX, ARIZONA

The general course of this claim is east / west and it is situated in Pinal
 County, Arizona. This claim is 1500 feet in length and 600 feet in width. This claim runs
 from the location monument on which this location notice is posted approximately 1490 feet in a
westerly direction to the west end line and 10 feet in a easterly direction to the
east end line. This claim is marked by six monuments, one at each corner and one at the center of each
 end line of the claim.

The location monument on which this notice is posted is situated within Section 6, Township 5
South, Range 13 East, Gila Salt River Base and Meridian, Arizona and this claim encompasses portions
 of the following quarter section (s), section (s), Township (s) and Range (s) SW 1/4 of the SE 1/4 and SE 1/4 of
the SW 1/4 of Section 6, Township 5 South, Range 13 East, Gila & Salt River Base and Meridian, Pinal County, Arizona,
Florence Mining District.

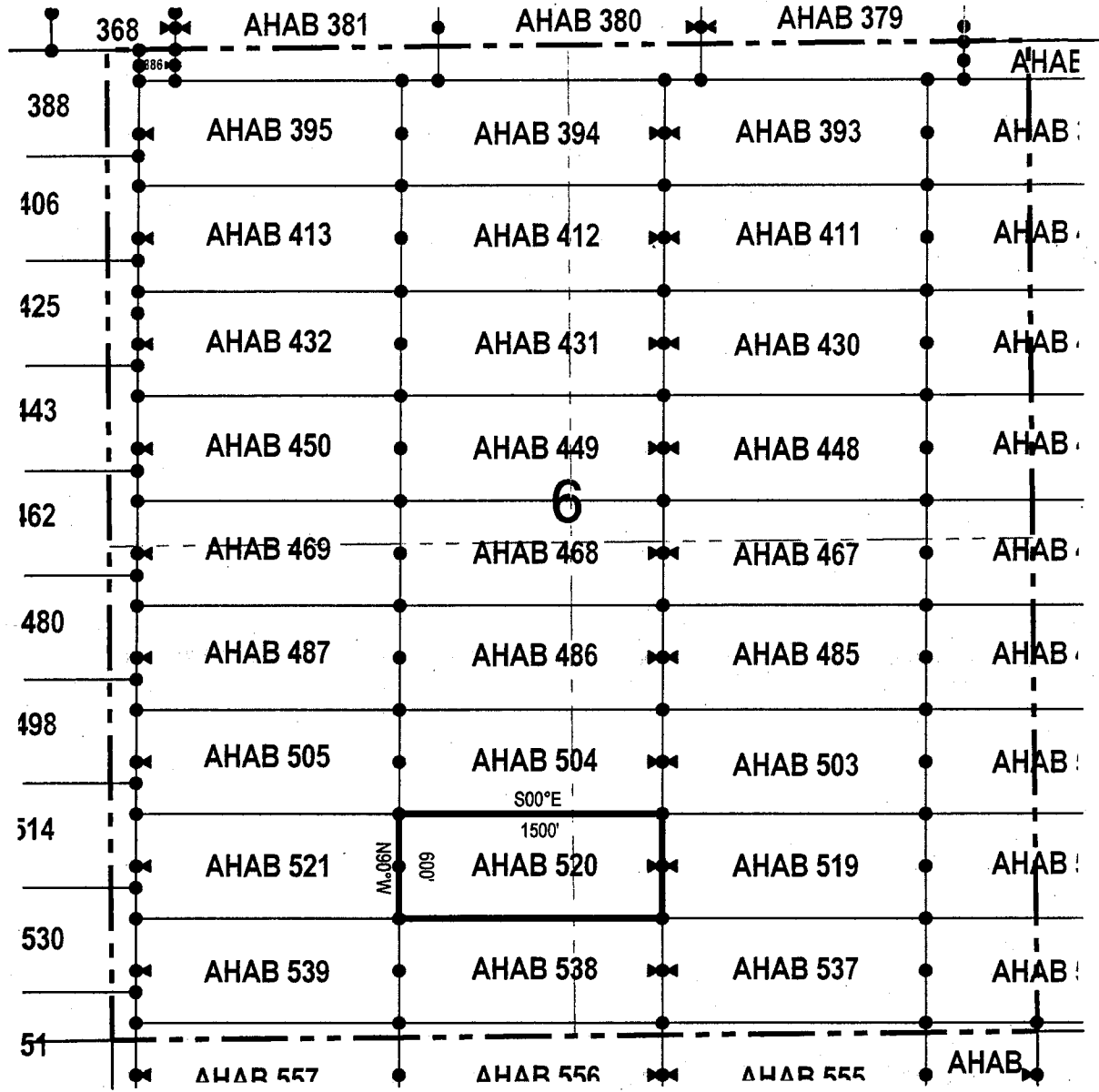
The locality of this claim with reference to some natural object or permanent monument and additional information
 (if any) concerning its locality are as follows: 4376 feet south and 3497 feet east of the southwest corner of
Section 31, Township 4 South, Range 13 East, to the northeast corner of the claim.

DATED AND POSTED on the ground this 24 day of Sept, 2017

LOCATOR (s) Resolution Copper Mining LLC AGENT: T. Robert Breen / 
P.O. Box 1944
Superior, Arizona 85273

AMC 446300

LODE CLAIM LOCATION MAP



• Corner Posts ▲ Location Monuments Scale: 1"=1000'


1. The above map depicts the **AHAB 520** Lode Claim, which is located in the SW 1/4 of the SE 1/4 and SE 1/4 of the SW 1/4 of Section 6, Township 5 South, Range 13 East, Gila & Salt River Base and Meridian, Pinal County, Arizona, Florence Mining District.
2. The type of corner and location monuments used are wood 2"x2"x48" posts and metal tags with location information written thereon.
3. The bearings and distances in degrees and feet between claim corners are as depicted on the above map.

When recorded return to:

Resolution Copper Mining LLC
P.O. Box 1944
Superior, AZ 85723

LOCATION NOTICE FOR LODE MINING CLAIM

NOTICE IS HEREBY GIVEN that the AHAB 521
lode mining claim has been located
by Resolution Copper Mining LLC whose current mailing
address is P.O. Box 1944
Superior AZ 85273



The general course of this claim is east / west and it is situated in Pinal
County, Arizona. This claim is 1500 feet in length and 600 feet in width. This claim runs
from the location monument on which this location notice is posted approximately 10 feet in a
westerly direction to the west end line and 1490 feet in a easterly direction to the
east end line. This claim is marked by six monuments, one at each corner and one at the center of each
end line of the claim.

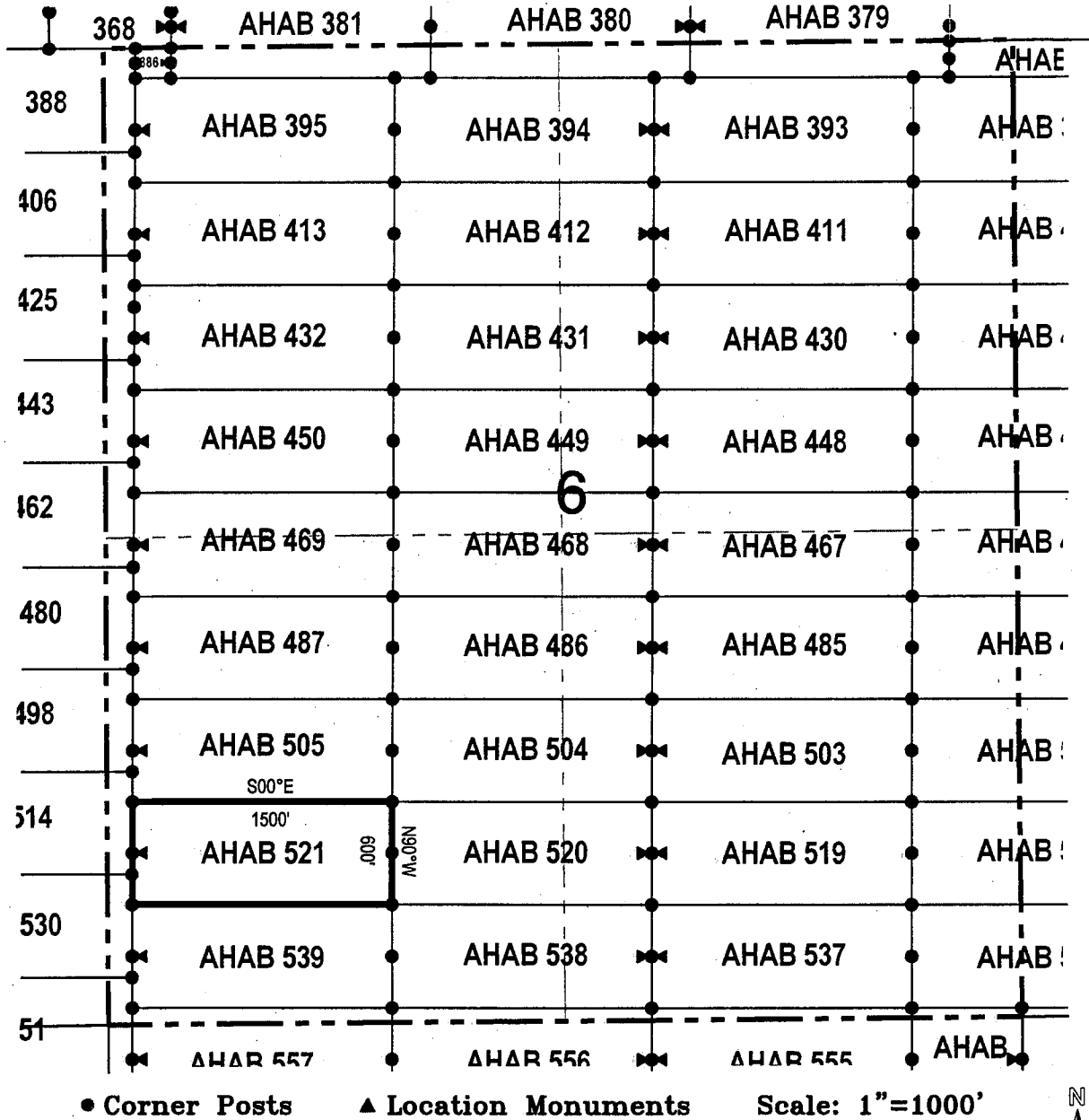
The location monument on which this notice is posted is situated within Section 6, Township 5
South, Range 13 East, Gila Salt River Base and Meridian, Arizona and this claim encompasses portions
of the following quarter section (s), section (s), Township (s) and Range (s) SW 1/4 and SE 1/4 of the SW 1/4 of
Section 6, Township 5 South, Range 13 East, Gila & Salt River Base and Meridian, Pinal County, Arizona, Florence
Mining District.

The locality of this claim with reference to some natural object or permanent monument and additional information
(if any) concerning its locality are as follows: 4376 feet south and 4997 feet east of the southwest corner of
Section 31, Township 4 South, Range 13 East, to the northeast corner of the claim.

DATED AND POSTED on the ground this 25 day of Sept, 2017.
LOCATOR (s) Resolution Copper Mining LLC AGENT: T. Robert Breen / [Signature]
P.O. Box 1944
Superior, Arizona 85273

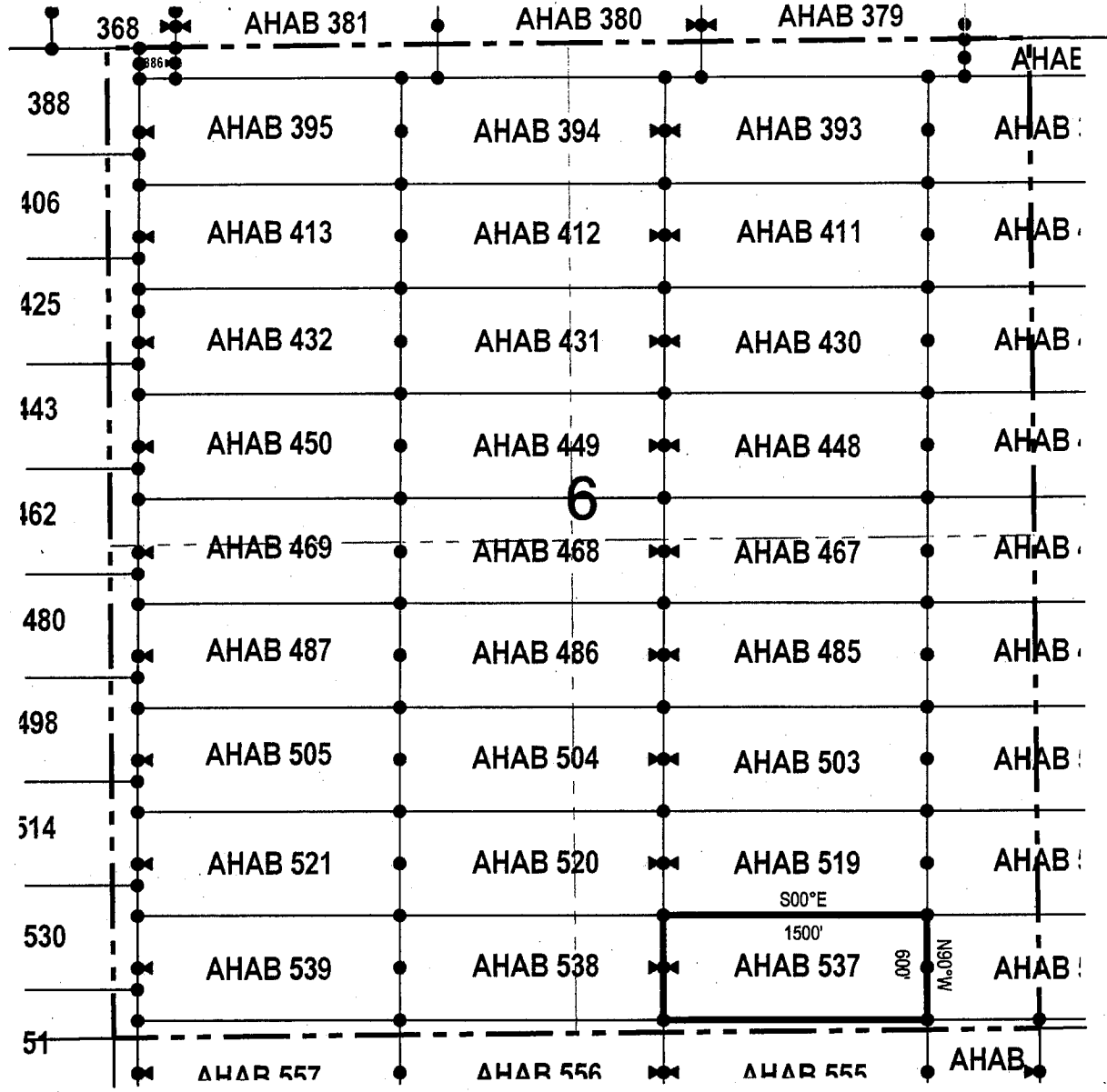
AMC446301

LODE CLAIM LOCATION MAP



1. The above map depicts the **AHAB 521** Lode Claim, which is located in the SW 1/4 and SE 1/4 of the SW 1/4 of Section 6, Township 5 South, Range 13 East, Gila & Salt River Base and Meridian, Pinal County, Arizona, Florence Mining District.
2. The type of corner and location monuments used are wood 2"x2"x48" posts and metal tags with location information written thereon.
3. The bearings and distances in degrees and feet between claim corners are as depicted on the above map.

LODE CLAIM LOCATION MAP

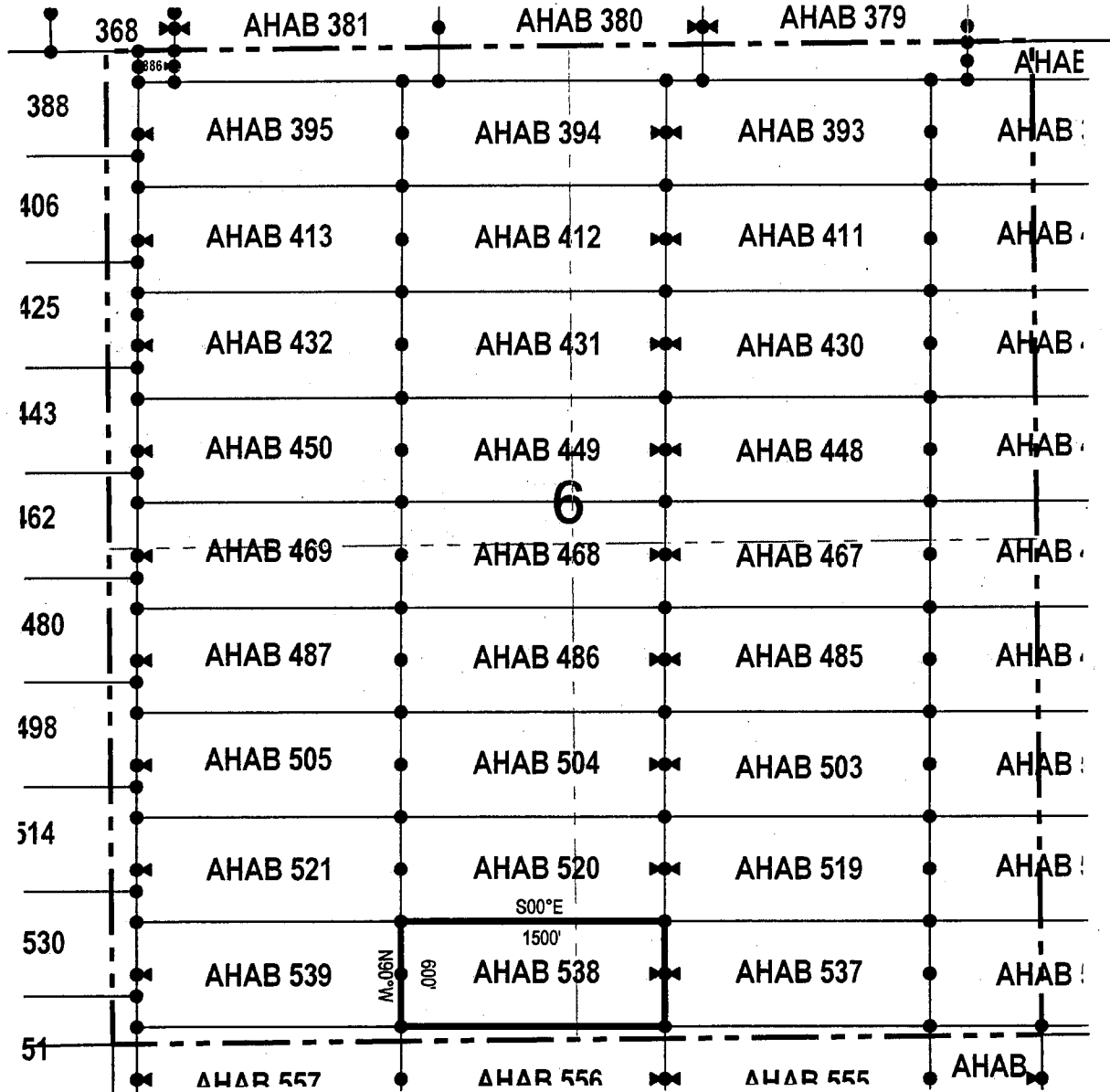


• Corner Posts ▲ Location Monuments Scale: 1"=1000'



1. The above map depicts the **AHAB 537** Lode Claim, which is located in the SW 1/4 and SE 1/4 of the SE 1/4 of Section 6, Township 5 South, Range 13 East, Gila & Salt River Base and Meridian, Pinal County, Arizona, Florence Mining District.
2. The type of corner and location monuments used are wood 2"x2"x48" posts and metal tags with location information written thereon.
3. The bearings and distances in degrees and feet between claim corners are as depicted on the above map.

LODE CLAIM LOCATION MAP

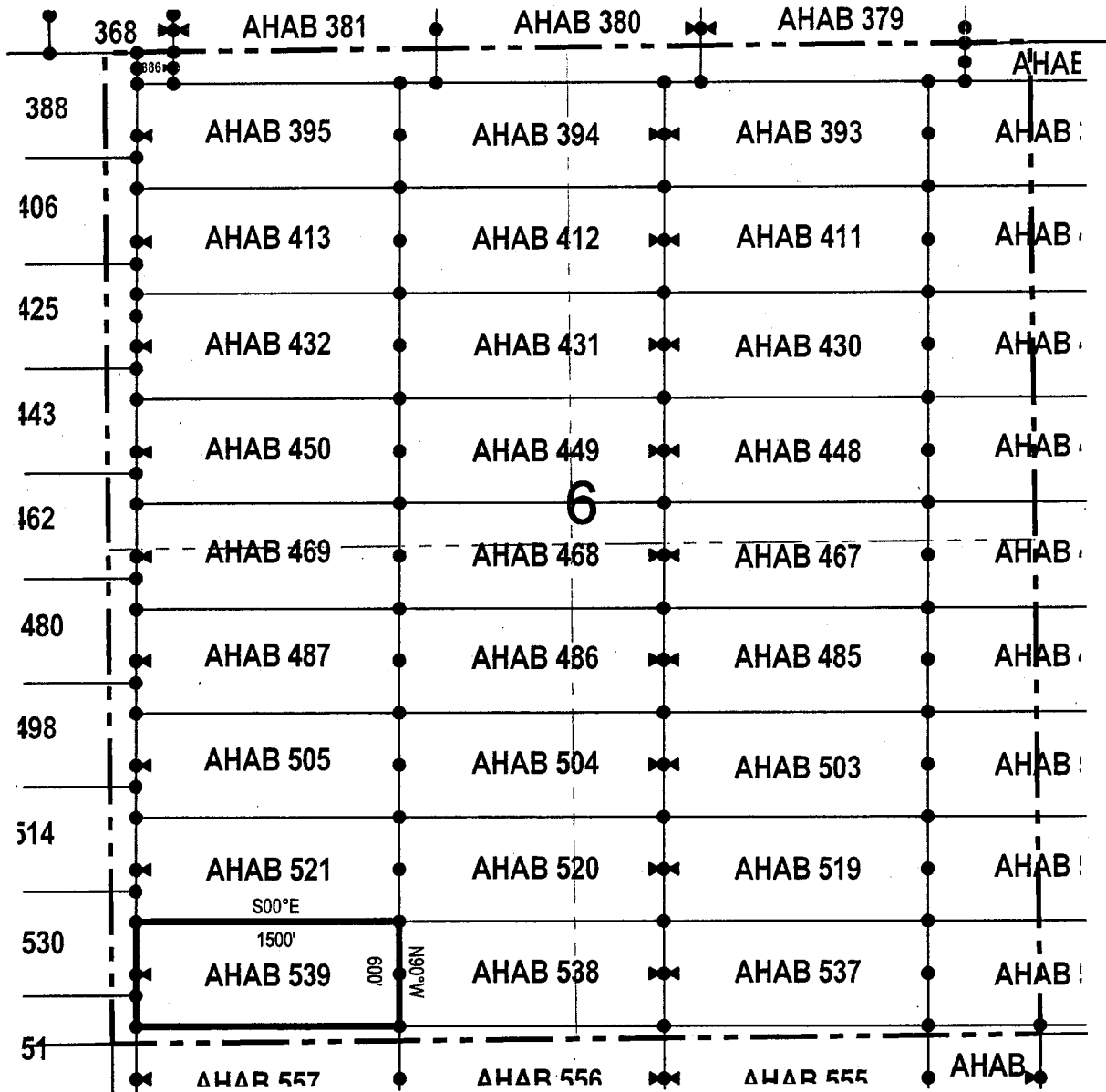


• Corner Posts ▲ Location Monuments Scale: 1"=1000'



1. The above map depicts the **AHAB 538** Lode Claim, which is located in the SW 1/4 of the SE 1/4 and SE 1/4 of the SW 1/4 of Section 6, Township 5 South, Range 13 East, Gila & Salt River Base and Meridian, Pinal County, Arizona, Florence Mining District.
2. The type of corner and location monuments used are wood 2"x2"x48" posts and metal tags with location information written thereon.
3. The bearings and distances in degrees and feet between claim corners are as depicted on the above map.

LODE CLAIM LOCATION MAP

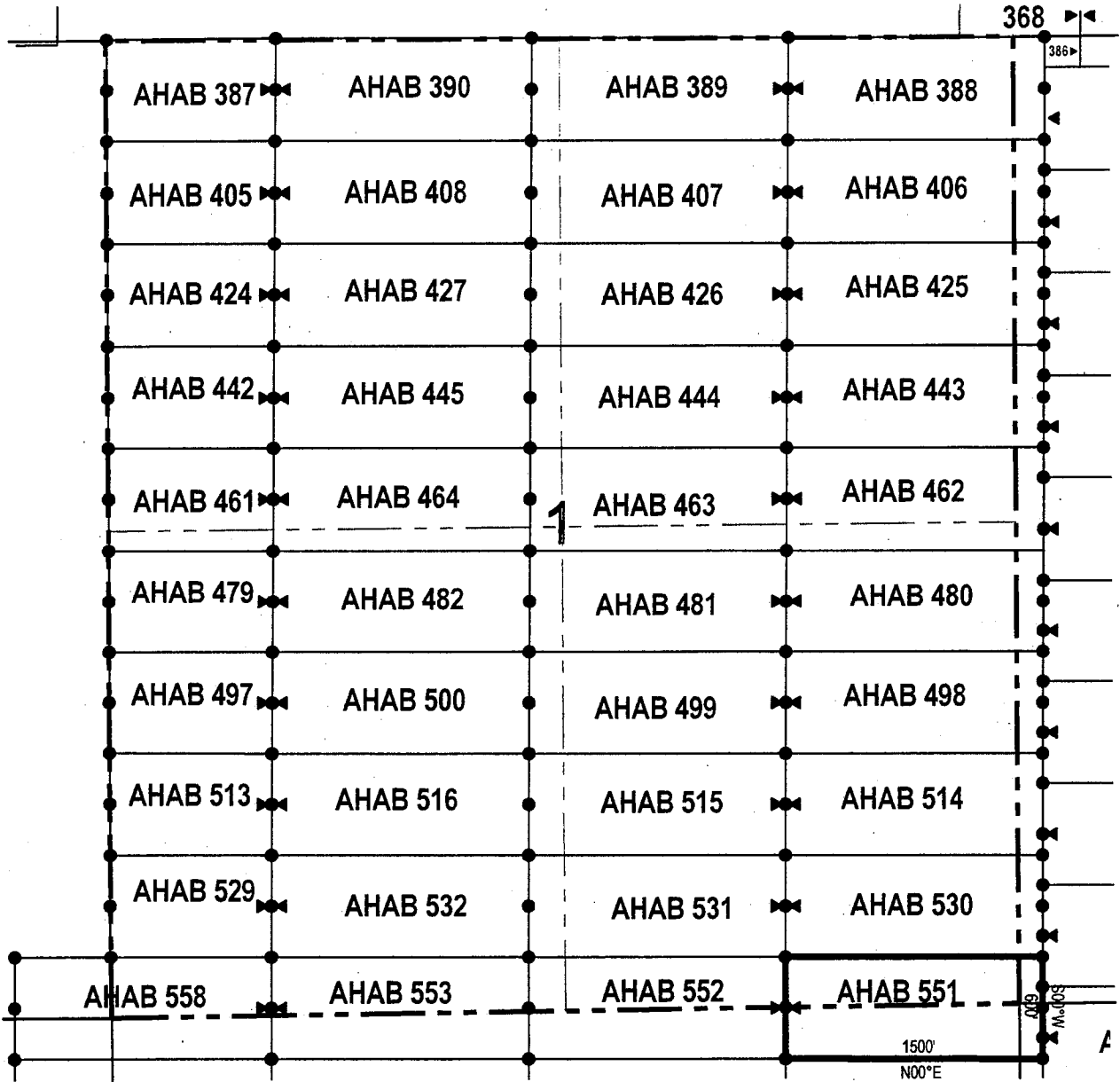


• Corner Posts ▲ Location Monuments Scale: 1"=1000'



1. The above map depicts the **AHAB 539** Lode Claim, which is located in the SW 1/4 and SE 1/4 of the SW 1/4 of Section 6, Township 5 South, Range 13 East, Gila & Salt River Base and Meridian, Pinal County, Arizona, Florence Mining District.
2. The type of corner and location monuments used are wood 2"x2"x48" posts and metal tags with location information written thereon.
3. The bearings and distances in degrees and feet between claim corners are as depicted on the above map.

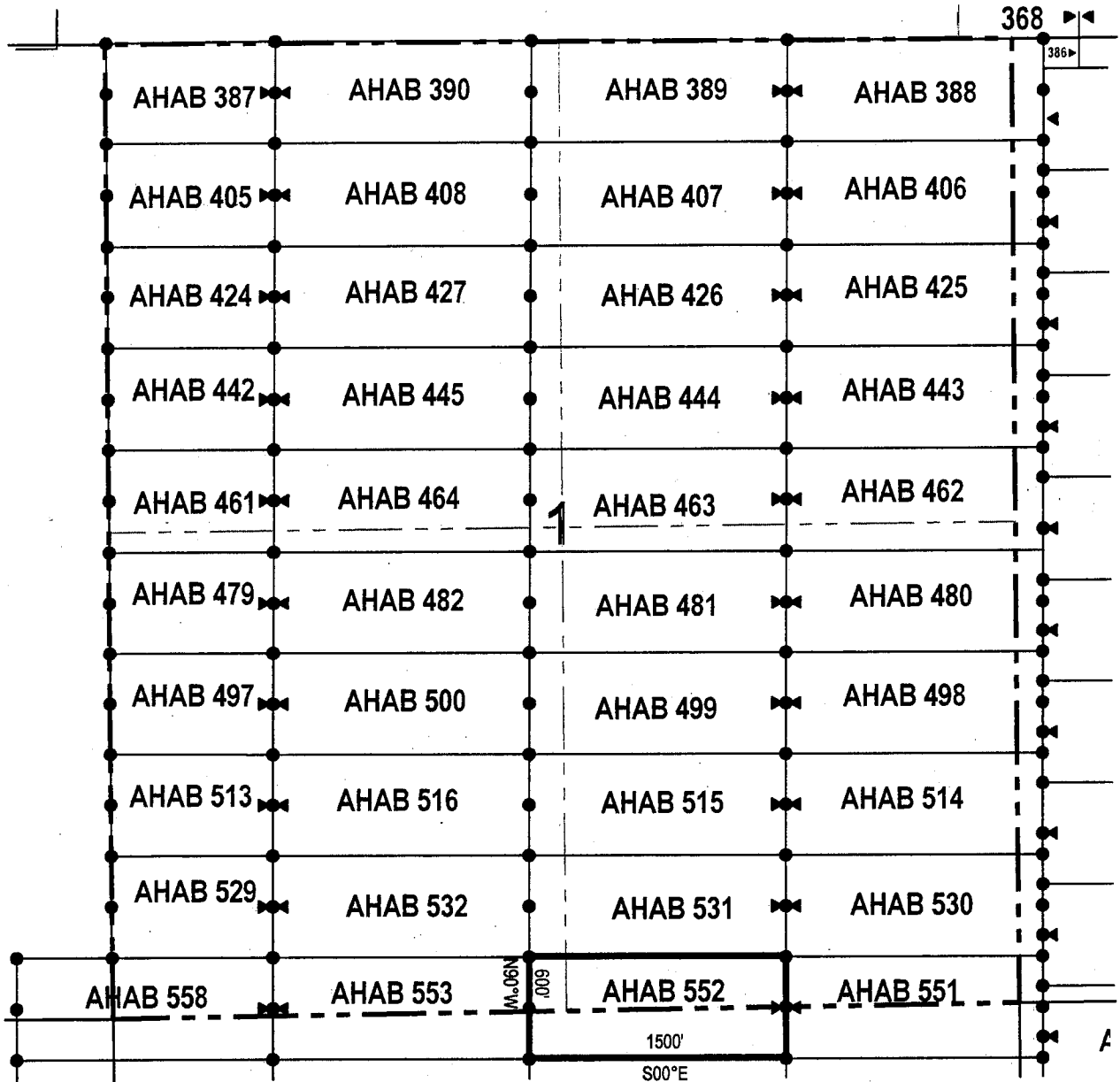
LODE CLAIM LOCATION MAP



● Corner Posts ▲ Location Monuments Scale: 1"=1000'

1. The above map depicts the **AHAB 551** Lode Claim, which is located in the SE 1/4 of the SE 1/4 of Section 1, and NE 1/4 of the NE 1/4 of Section 12, Township 5 South, Range 12 East, and NW 1/4 of the NW 1/4 of Section 7, and SW 1/4 of the SW 1/4 of Section 6, Township 5 South, Range 13 East, Gila & Salt River Base and Meridian, Pinal County, Arizona, Florence Mining District.
2. The type of corner and location monuments used are wood 2"x2"x48" posts and metal tags with location information written thereon.
3. The bearings and distances in degrees and feet between claim corners are as depicted on the above map.

LODE CLAIM LOCATION MAP

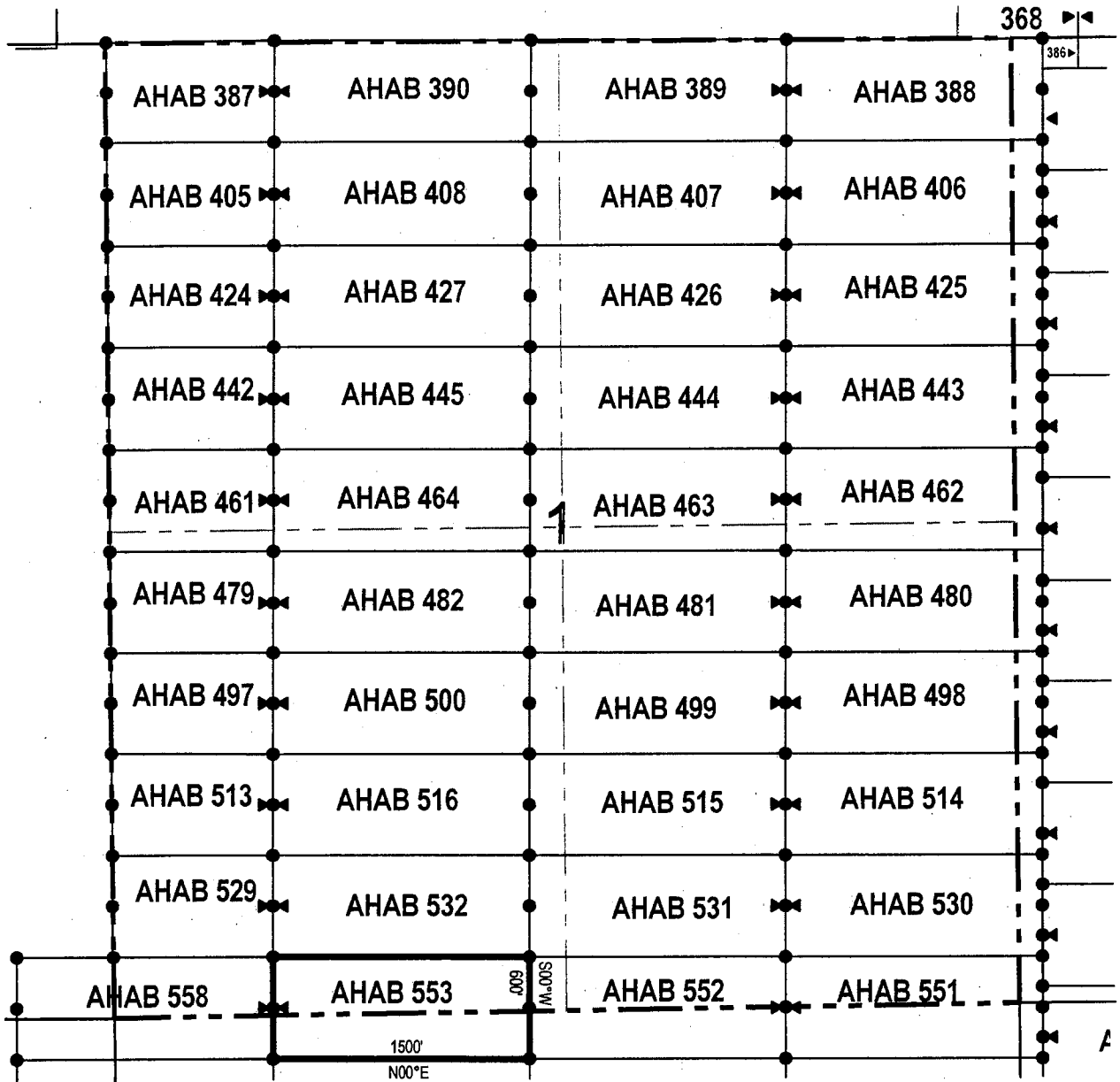


● Corner Posts ▲ Location Monuments Scale: 1"=1000'

1. The above map depicts the **AHAB 552** Lode Claim, which is located in the SW 1/4 of the SE 1/4 and SE 1/4 of the SW 1/4 of Section 1, and NE 1/4 of the NW 1/4 and NW 1/4 of the NE 1/4 of Section 12, Township 5 South, Range 12 East, Gila & Salt River Base and Meridian, Pinal County, Arizona, Florence Mining District.
2. The type of corner and location monuments used are wood 2"x2"x48" posts and metal tags with location information written thereon.
3. The bearings and distances in degrees and feet between claim corners are as depicted on the above map.



LODE CLAIM LOCATION MAP



● Corner Posts ▲ Location Monuments Scale: 1"=1000'

1. The above map depicts the **AHAB 553** Lode Claim, which is located in the SW 1/4 and SE 1/4 of the SW 1/4 of Section 1, and NW 1/4 and NE 1/4 of the NW 1/4 of Section 12, Township 5 South, Range 12 East, Gila & Salt River Base and Meridian, Pinal County, Arizona, Florence Mining District.
2. The type of corner and location monuments used are wood 2"x2"x48" posts and metal tags with location information written thereon.
3. The bearings and distances in degrees and feet between claim corners are as depicted on the above map.



When recorded return to:
Resolution Copper Mining LLC
P.O. Box 1944
Superior, AZ 85723

LOCATION NOTICE FOR LODE MINING CLAIM

NOTICE IS HEREBY GIVEN that the AHAB 554

lode mining claim has been located
by Resolution Copper Mining LLC whose current mailing
address is P.O. Box 1944
Superior AZ 85273

RECEIVED
BLM AZ STATE OFFICE
2017 OCT 23 A 9:26
PHOENIX, ARIZONA

The general course of this claim is east / west and it is situated in Pinal

County, Arizona. This claim is 632 feet in length and 600 feet in width. This claim runs
from the location monument on which this location notice is posted approximately 622 feet in a
westerly direction to the west end line and 10 feet in a easterly direction to the
east end line. This claim is marked by six monuments, one at each corner and one at the center of each
end line of the claim.

The location monument on which this notice is posted is situated within Section 7, Township 5
South, Range 13 East, Gila Salt River Base and Meridian, Arizona and this claim encompasses portions
of the following quarter section (s), section (s), Township (s) and Range (s) NE 1/4 of the NE 1/4 of Section 7,
and SE 1/4 of the SE 1/4 of Section 6, Township 5 South, Range 13 East, Gila & Salt River Base and Meridian, Pinal
County, Arizona, Florence Mining District.

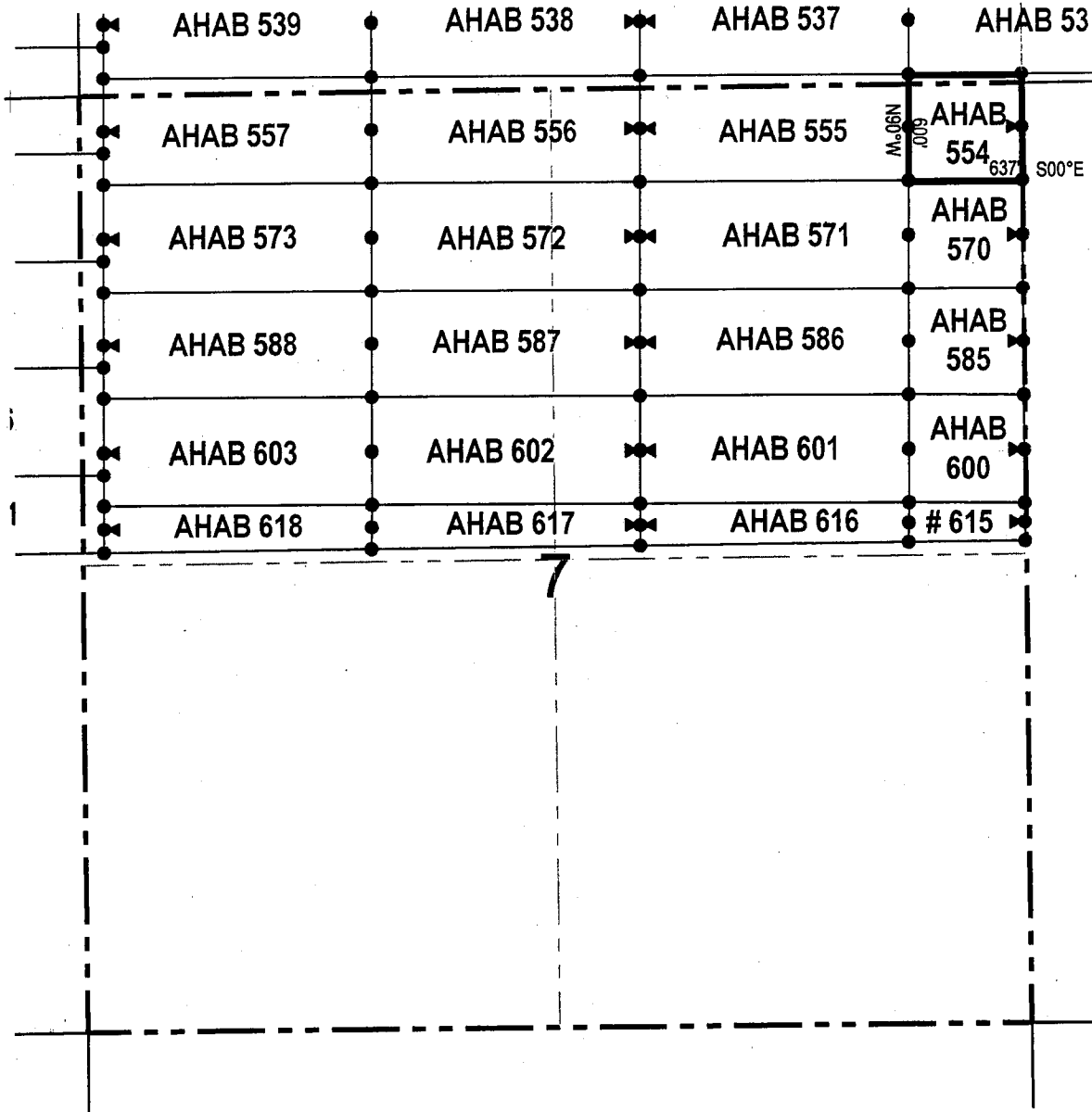
The locality of this claim with reference to some natural object or permanent monument and additional information
(if any) concerning its locality are as follows: 5576 feet south and 5629 feet east of the southwest corner of
Section 31, Township 4 South, Range 13 East, to the northeast corner of the claim.

DATED AND POSTED on the ground this 24 day of Sept., 2017

LOCATOR (s) Resolution Copper Mining LLC AGENT: T. Robert Breen /
P.O. Box 1944
Superior, Arizona 85273

AMC 446308

LODE CLAIM LOCATION MAP



● Corner Posts ▲ Location Monuments Scale: 1"=1000'



1. The above map depicts the **AHAB 554** Lode Claim, which is located in the NE 1/4 of the NE 1/4 of Section 7, and SE 1/4 of the SE 1/4 of Section 6, Township 5 South, Range 13 East, Gila & Salt River Base and Meridian, Pinal County, Arizona, Florence Mining District.
2. The type of corner and location monuments used are wood 2"x2"x48" posts and metal tags with location information written thereon.
3. The bearings and distances in degrees and feet between claim corners are as depicted on the above map.

When recorded return to:

Resolution Copper Mining LLC
P.O. Box 1944
Superior, AZ 85723

LOCATION NOTICE FOR LODE MINING CLAIM

NOTICE IS HEREBY GIVEN that the AHAB 555
lode mining claim has been located
by Resolution Copper Mining LLC whose current mailing
address is P.O. Box 1944
Superior AZ 85273

RECEIVED
BLM AZ STATE OFFICE
2017 OCT 23 A 9:26
PHOENIX, ARIZONA

The general course of this claim is east / west and it is situated in Pinal

County, Arizona. This claim is 1500 feet in length and 600 feet in width. This claim runs
from the location monument on which this location notice is posted approximately 10 feet in a
westerly direction to the west end line and 1490 feet in a easterly direction to the
east end line. This claim is marked by six monuments, one at each corner and one at the center of each
end line of the claim.

The location monument on which this notice is posted is situated within Section 7, Township 5
South, Range 13 East, Gila Salt River Base and Meridian, Arizona and this claim encompasses portions
of the following quarter section (s), section (s), Township (s) and Range (s) NW 1/4 and NE 1/4 of the NE 1/4 of
Section 7, and SE 1/4 and SW 1/4 of the SE 1/4 of Section 6, Township 5 South, Range 13 East, Gila & Salt River Base
and Meridian, Pinal County, Arizona, Florence Mining District.

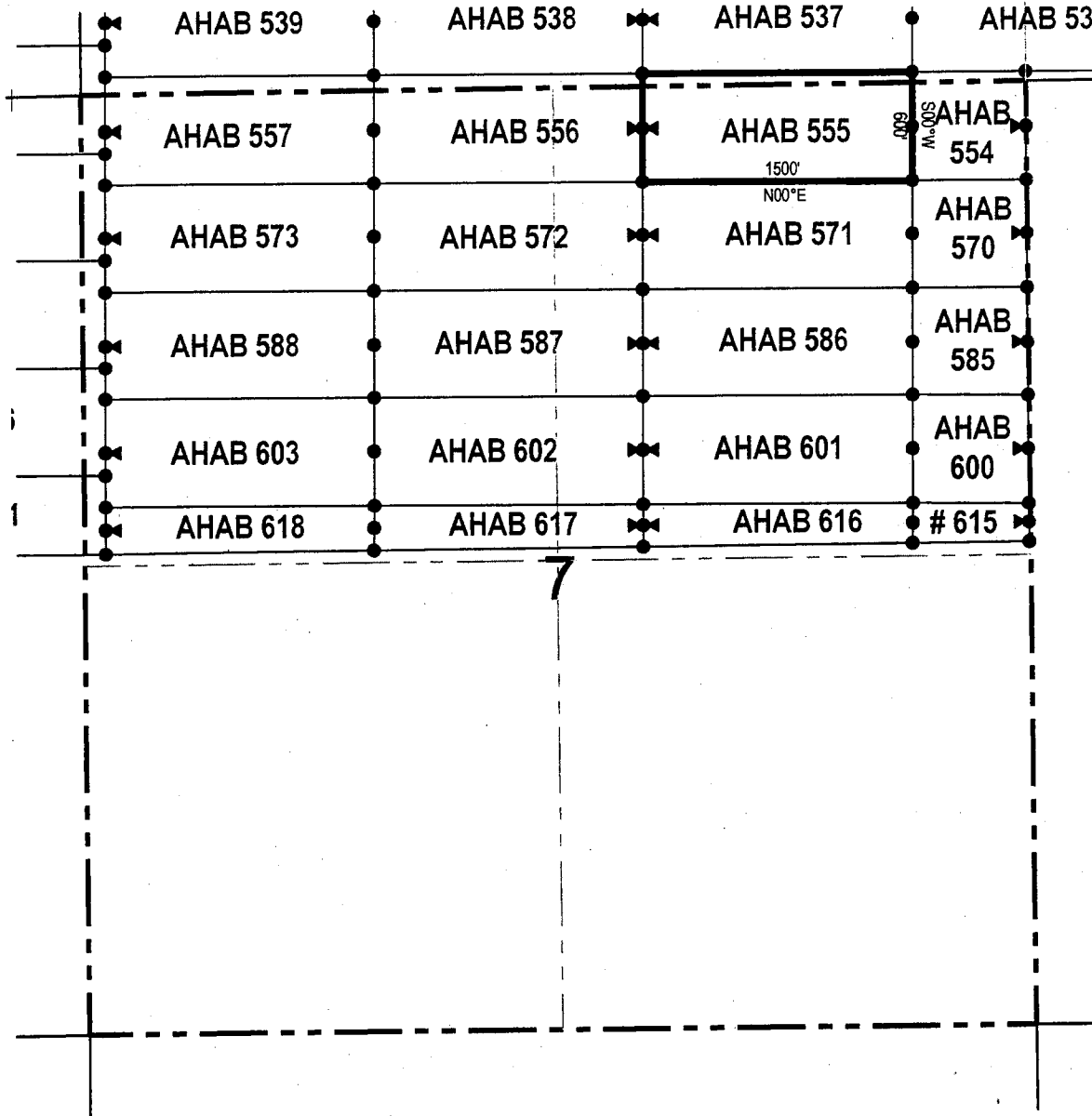
The locality of this claim with reference to some natural object or permanent monument and additional information
(if any) concerning its locality are as follows: 5576 feet south and 4997 feet east of the southwest corner of
Section 31, Township 4 South, Range 13 East, to the northeast corner of the claim.

DATED AND POSTED on the ground this 24 day of Sept., 2017.

LOCATOR (s) Resolution Copper Mining LLC AGENT: T. Robert Breen /
P.O. Box 1944
Superior, Arizona 85273

AMC446309

LODE CLAIM LOCATION MAP



● Corner Posts ▲ Location Monuments Scale: 1"=1000'



1. The above map depicts the **AHAB 555** Lode Claim, which is located in the NW 1/4 and NE 1/4 of the NE 1/4 of Section 7, and SE 1/4 and SW 1/4 of the SE 1/4 of Section 6, Township 5 South, Range 13 East, Gila & Salt River Base and Meridian, Pinal County, Arizona, Florence Mining District.
2. The type of corner and location monuments used are wood 2"x2"x48" posts and metal tags with location information written thereon.
3. The bearings and distances in degrees and feet between claim corners are as depicted on the above map.

When recorded return to:
Resolution Copper Mining LLC
P.O. Box 1944
Superior, AZ 85723

LOCATION NOTICE FOR LODE MINING CLAIM

NOTICE IS HEREBY GIVEN that the AHAB 556
 lode mining claim has been located
by Resolution Copper Mining LLC whose current mailing
address is P.O. Box 1944
Superior AZ 85273


RECEIVED
BLM AZ STATE OFFICE
OCT 23 A 9:26
PHOENIX, ARIZONA

The general course of this claim is east / west and it is situated in Pinal
County, Arizona. This claim is 1500 feet in length and 600 feet in width. This claim runs
from the location monument on which this location notice is posted approximately 1490 feet in a
westerly direction to the west end line and 10 feet in a easterly direction to the
east end line. This claim is marked by six monuments, one at each corner and one at the center of each
end line of the claim.

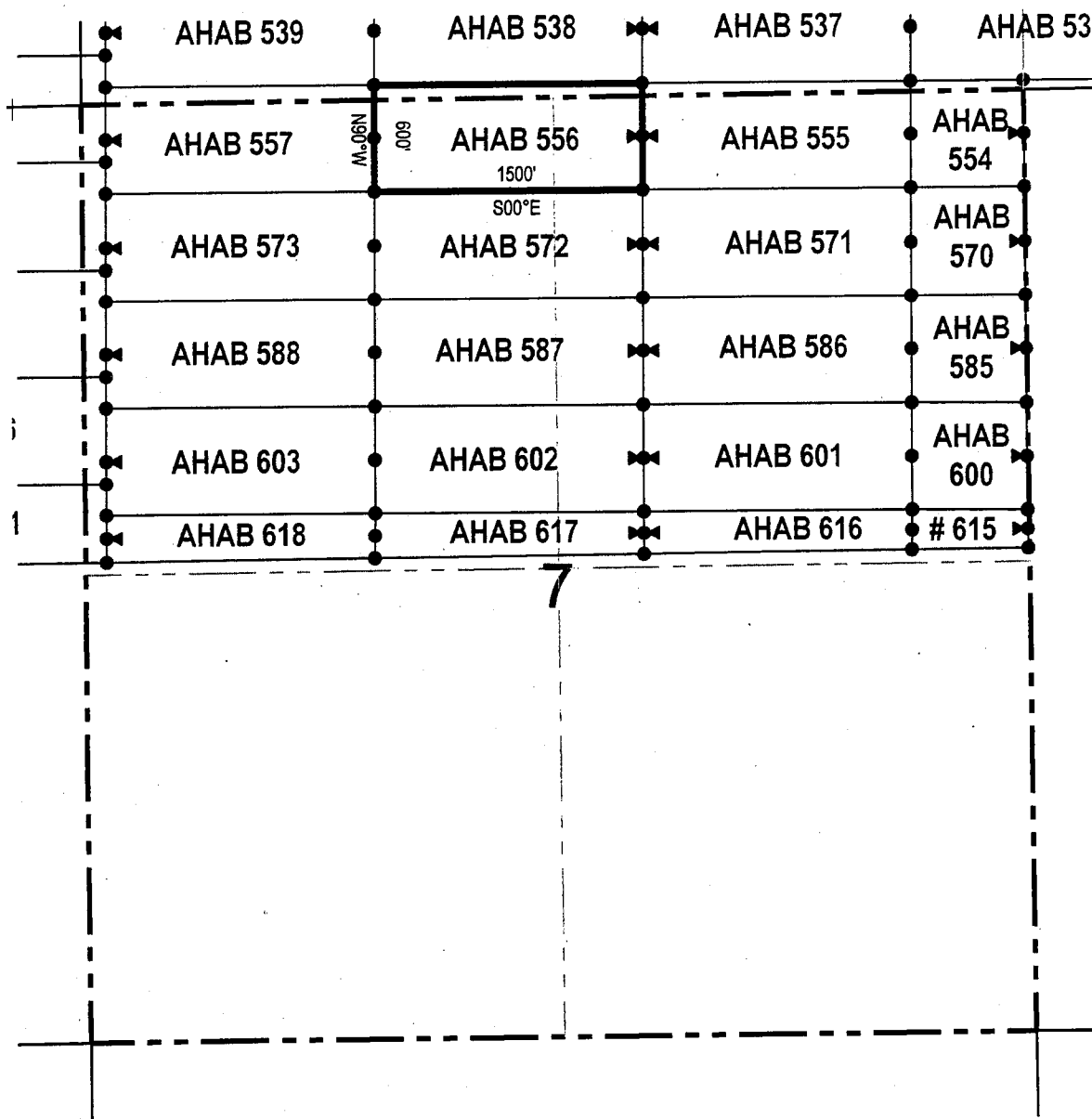
AMC446310

The location monument on which this notice is posted is situated within Section 7, Township 5
South, Range 13 East, Gila Salt River Base and Meridian, Arizona and this claim encompasses portions
of the following quarter section (s), section (s), Township (s) and Range (s) NW 1/4 of the NE 1/4 and NE 1/4 of
the NW 1/4 of Section 7, and SW 1/4 of the SE 1/4 and SE 1/4 of the SW 1/4 of Section 6, Township 5 South, Range 13
East, Gila & Salt River Base and Meridian, Pinal County, Arizona, Florence Mining District.

The locality of this claim with reference to some natural object or permanent monument and additional information
(if any) concerning its locality are as follows: 5576 feet south and 3497 feet east of the southwest corner of
Section 31, Township 4 South, Range 13 East, to the northeast corner of the claim.

DATED AND POSTED on the ground this 24 day of Sept., 2017.
LOCATOR (s) Resolution Copper Mining LLC AGENT: T. Robert Breen / 
P.O. Box 1944
Superior, Arizona 85273

LODE CLAIM LOCATION MAP



• Corner Posts ▲ Location Monuments Scale: 1"=1000'



1. The above map depicts the **AHAB 556** Lode Claim, which is located in the NW 1/4 of the NE 1/4 and NE 1/4 of the NW 1/4 of Section 7, and SW 1/4 of the SE 1/4 and SE 1/4 of the SW 1/4 of Section 6, Township 5 South, Range 13 East, Gila & Salt River Base and Meridian, Pinal County, Arizona, Florence Mining District.
2. The type of corner and location monuments used are wood 2"x2"x48" posts and metal tags with location information written thereon.
3. The bearings and distances in degrees and feet between claim corners are as depicted on the above map.


When recorded return to:

Resolution Copper Mining LLC
P.O. Box 1944
Superior, AZ 85723

LOCATION NOTICE FOR LODE MINING CLAIM

NOTICE IS HEREBY GIVEN that the AHAB 557


loade mining claim has been located
by Resolution Copper Mining LLC whose current mailing
address is P.O. Box 1944
Superior AZ 85273



The general course of this claim is east / west and it is situated in Pinal
County, Arizona. This claim is 1500 feet in length and 600 feet in width. This claim runs
from the location monument on which this location notice is posted approximately 10 feet in a
westerly direction to the west end line and 1490 feet in a easterly direction to the
east end line. This claim is marked by six monuments, one at each corner and one at the center of each
end line of the claim.

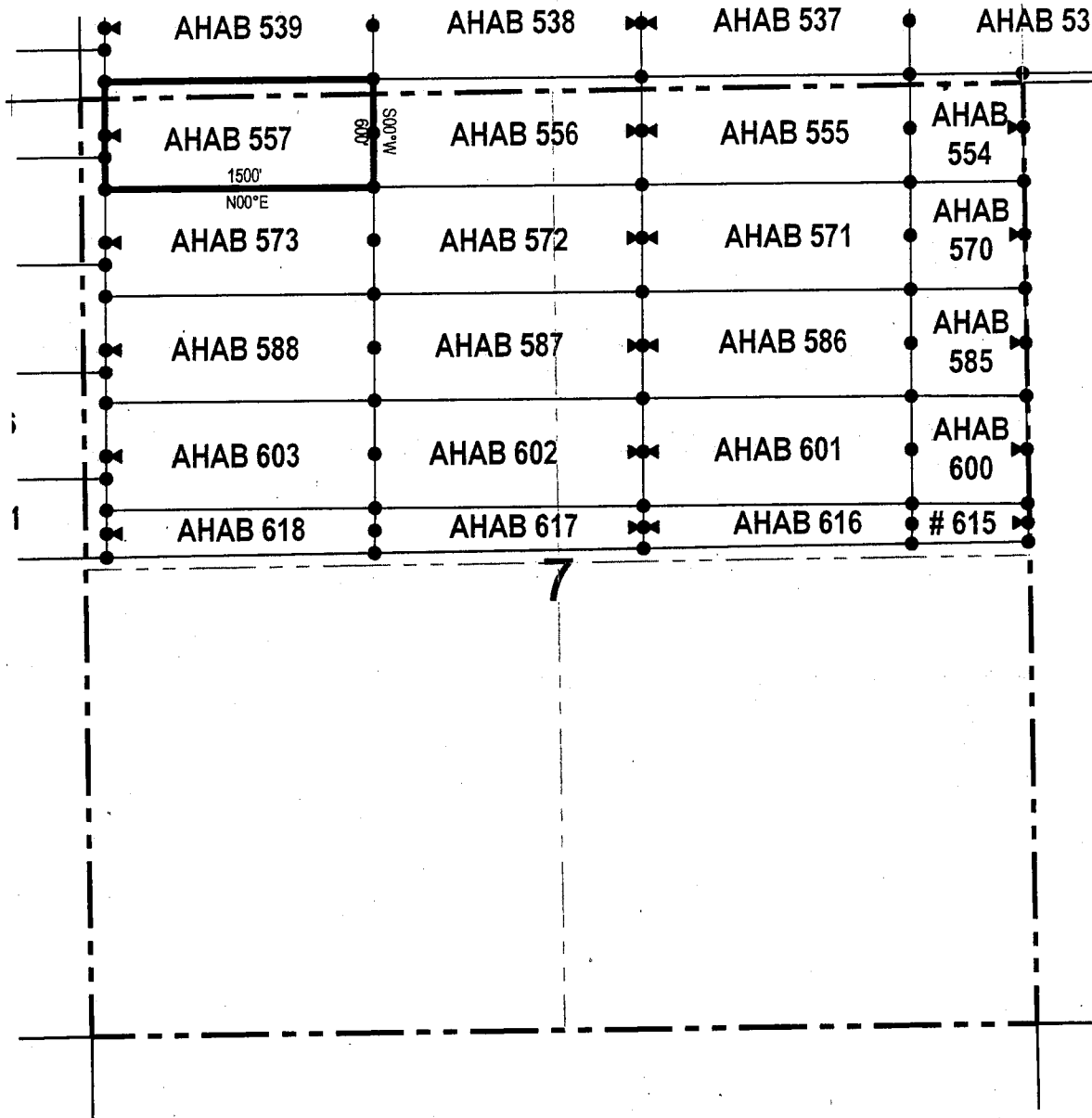
The location monument on which this notice is posted is situated within Section 7, Township 5
South, Range 13 East, Gila Salt River Base and Meridian, Arizona and this claim encompasses portions
of the following quarter section (s), section (s), Township (s) and Range (s) NW 1/4 and NE 1/4 of the NW 1/4 of
Section 7, and SE 1/4 and SW 1/4 of the SW 1/4 of Section 6, Township 5 South, Range 13 East, Gila & Salt River Base
and Meridian, Pinal County, Arizona, Florence Mining District.

The locality of this claim with reference to some natural object or permanent monument and additional information
(if any) concerning its locality are as follows: 5576 feet south and 1997 feet east of the southwest corner of
Section 31, Township 4 South, Range 13 East, to the northeast corner of the claim.

DATED AND POSTED on the ground this 25 day of Sept, 2017.

LOCATOR (s) Resolution Copper Mining LLC AGENT: T. Robert Breen /
P.O. Box 1944
Superior, Arizona 85273

AM0446311

LODE CLAIM LOCATION MAP



● Corner Posts ▲ Location Monuments Scale: 1"=1000'



1. The above map depicts the **AHAB 557 Lode Claim**, which is located in the NW 1/4 and NE 1/4 of the NW 1/4 of Section 7, and SE 1/4 and SW 1/4 of the SW 1/4 of Section 6, Township 5 South, Range 13 East, Gila & Salt River Base and Meridian, Pinal County, Arizona, Florence Mining District.
2. The type of corner and location monuments used are wood 2"x2"x48" posts and metal tags with location information written thereon.
3. The bearings and distances in degrees and feet between claim corners are as depicted on the above map.

When recorded return to:

Resolution Copper Mining LLC
P.O. Box 1944
Superior, AZ 85723

LOCATION NOTICE FOR LODE MINING CLAIM

NOTICE IS HEREBY GIVEN that the AHAB 558
_____ lode mining claim has been located
by Resolution Copper Mining LLC whose current mailing
address is P.O. Box 1944
Superior AZ 85273


RECEIVED
BLM AZ STATE OFFICE
2017 OCT 23 A 9:15
PHOENIX, ARIZONA

The general course of this claim is _____ east / west _____ and it is situated in Pinal
County, Arizona. This claim is 1500 feet in length and 600 feet in width. This claim runs
from the location monument on which this location notice is posted approximately 1490 feet in a
westerly direction to the west end line and 10 feet in a easterly direction to the
east end line. This claim is marked by six monuments, one at each corner and one at the center of each
end line of the claim.

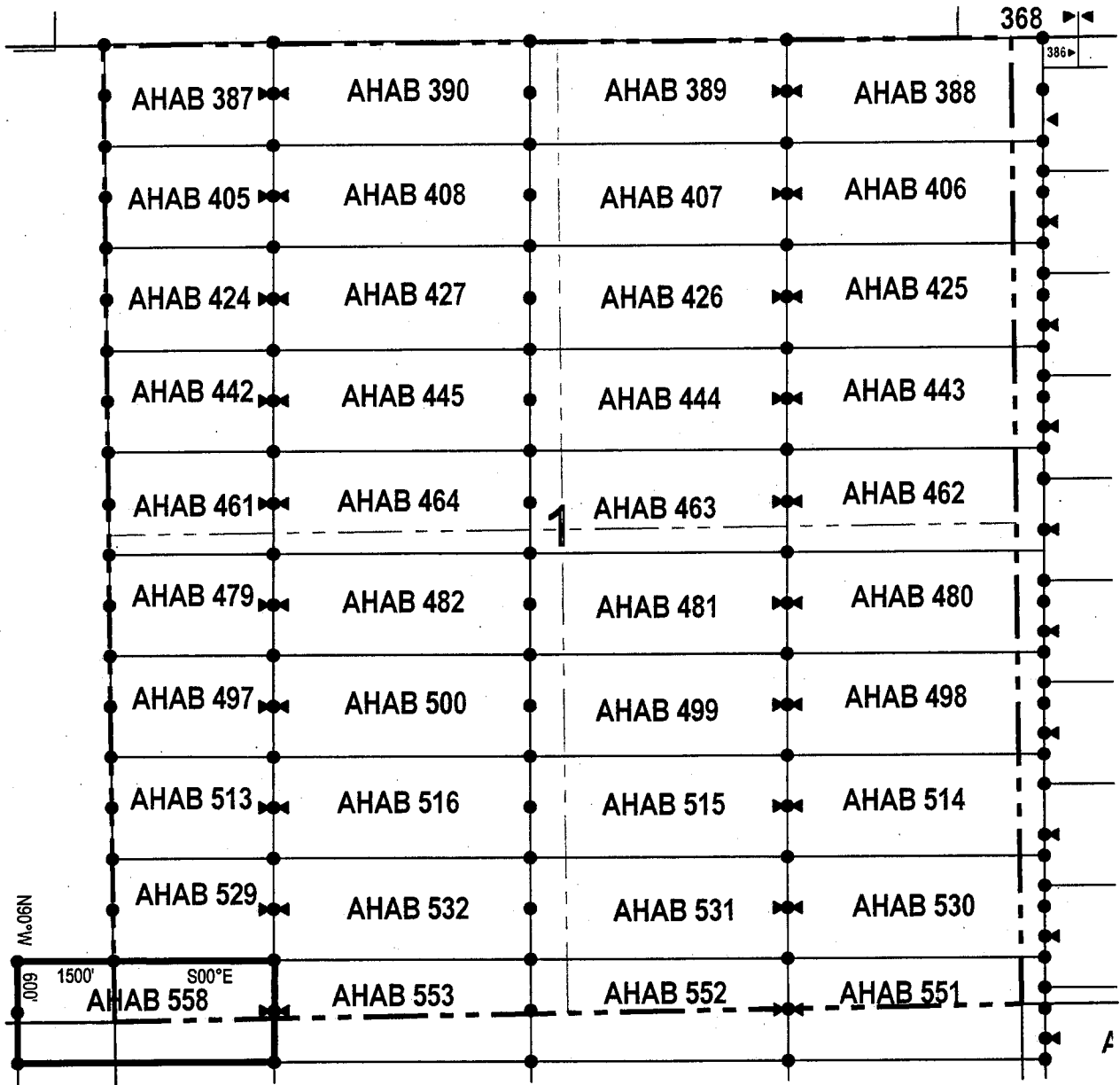
The location monument on which this notice is posted is situated within Section 1, Township 5
South, Range 12 East, Gila Salt River Base and Meridian, Arizona and this claim encompasses portions
of the following quarter section (s), section (s), Township (s) and Range (s) SW 1/4 of the SW 1/4 of Section 1, SE
1/4 of the SE 1/4 of Section 2, NE 1/4 of the NE 1/4 of Section 11 and NW 1/4 of the NW 1/4 of Section 12, Township 5
South, Range 12 East, Gila & Salt River Base and Meridian, Pinal County, Arizona, Florence Mining District.

AMC446312

The locality of this claim with reference to some natural object or permanent monument and additional information
(if any) concerning its locality are as follows: 5400 feet south and 4004 feet west of the southwest corner of
Section 31, Township 4 South, Range 13 East, to the northeast corner of the claim.

DATED AND POSTED on the ground this 20 day of Sept., 2017.
LOCATOR (s) Resolution Copper Mining LLC AGENT: T. Robert Breen / 
P.O. Box 1944
Superior, Arizona 85273

LODE CLAIM LOCATION MAP



● Corner Posts ▲ Location Monuments Scale: 1"=1000'

1. The above map depicts the **AHAB 558** Lode Claim, which is located in the SW 1/4 of the SW 1/4 of Section 1, SE 1/4 of the SE 1/4 of Section 2, NE 1/4 of the NE 1/4 of Section 11 and NW 1/4 of the NW 1/4 of Section 12, Township 5 South, Range 12 East, Gila & Salt River Base and Meridian, Pinal County, Arizona, Florence Mining District.
2. The type of corner and location monuments used are wood 2"x2"x48" posts and metal tags with location information written thereon.
3. The bearings and distances in degrees and feet between claim corners are as depicted on the above map.



When recorded return to:
Resolution Copper Mining LLC
P.O. Box 1944
Superior, AZ 85723

LOCATION NOTICE FOR LODE MINING CLAIM

NOTICE IS HEREBY GIVEN that the AHAB 570
_____ lode mining claim has been located
by Resolution Copper Mining LLC whose current mailing
address is P.O. Box 1944
Superior AZ 85273

RECEIVED
BLM AZ STATE OFFICE
2017 OCT 23 A 9:26
PHOENIX, ARIZONA

The general course of this claim is _____ east / west _____ and it is situated in _____ Pinal
County, Arizona. This claim is 637 feet in length and 600 feet in width. This claim runs
from the location monument on which this location notice is posted approximately 627 feet in a
westerly direction to the west end line and 10 feet in a easterly direction to the
east end line. This claim is marked by six monuments, one at each corner and one at the center of each
end line of the claim.

The location monument on which this notice is posted is situated within Section 7, Township 5
South, Range 13 East, Gila Salt River Base and Meridian, Arizona and this claim encompasses portions
of the following quarter section (s), section (s), Township (s) and Range (s) NE 1/4 of the NE 1/4 of Section 7,
Township 5 South, Range 13 East, Gila & Salt River Base and Meridian, Pinal County, Arizona, Florence Mining District.

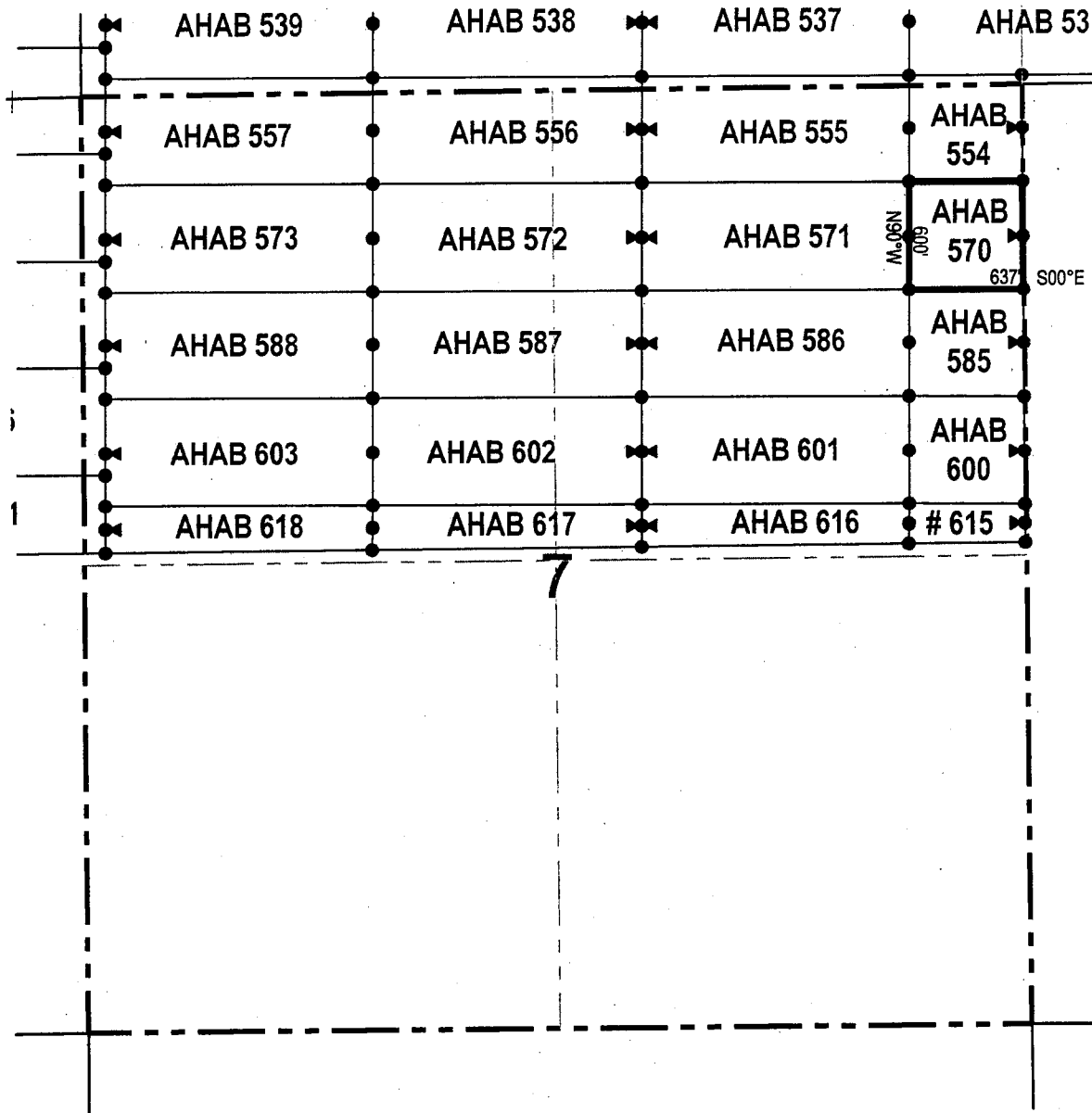
The locality of this claim with reference to some natural object or permanent monument and additional information
(if any) concerning its locality are as follows: 6176 feet south and 5634 feet east of the southwest corner of
Section 31, Township 4 South, Range 13 East, to the northeast corner of the claim.

DATED AND POSTED on the ground this 24 day of Sept., 2017.

LOCATOR (s) Resolution Copper Mining LLC AGENT: T. Robert Breen /
P.O. Box 1944
Superior, Arizona 85273

AMC446313

LODE CLAIM LOCATION MAP

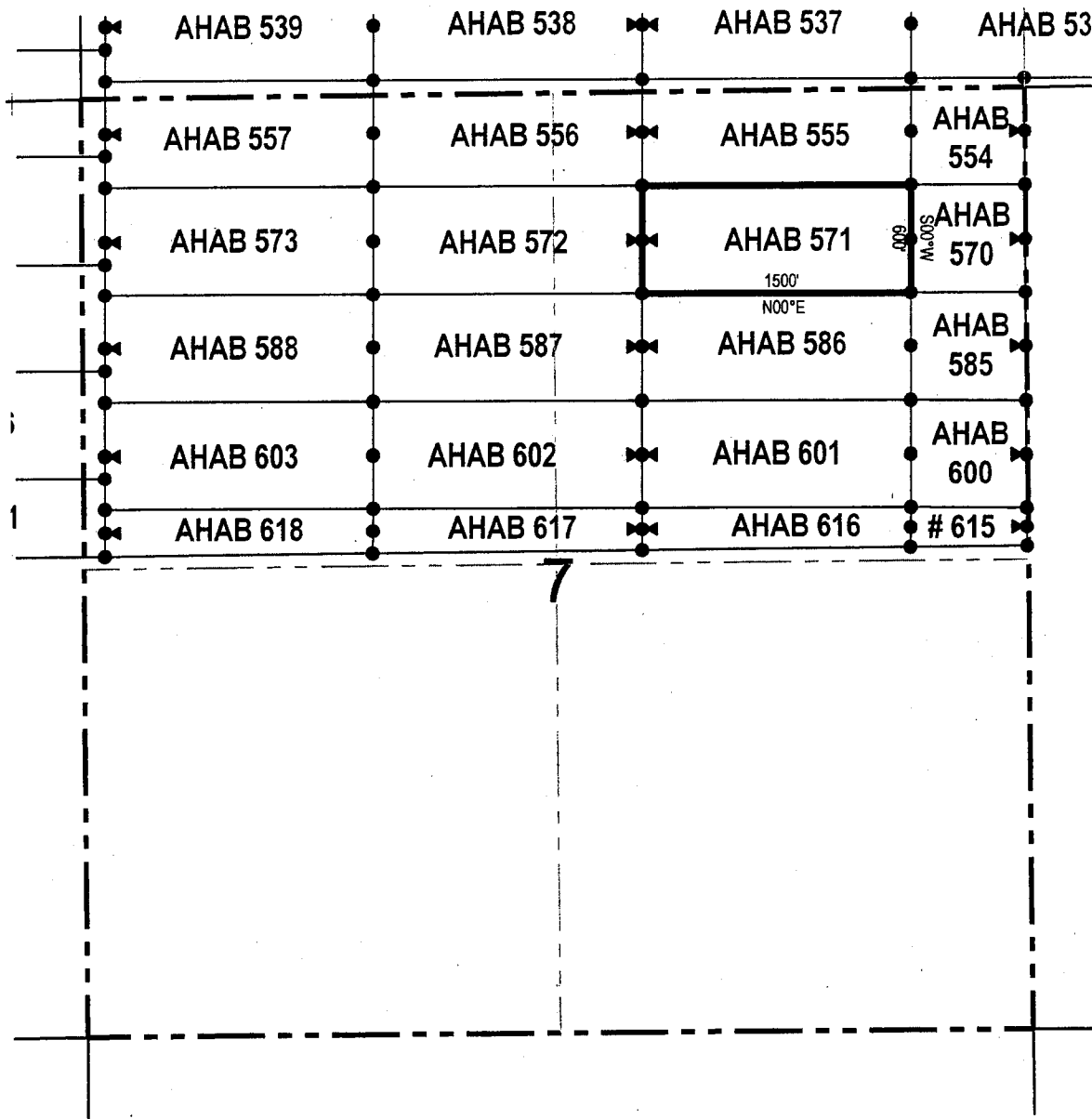


● Corner Posts ▲ Location Monuments Scale: 1"=1000'



1. The above map depicts the **AHAB 570** Lode Claim, which is located in the NE 1/4 of the NE 1/4 of Section 7, Township 5 South, Range 13 East, Gila & Salt River Base and Meridian, Pinal County, Arizona, Florence Mining District.
2. The type of corner and location monuments used are wood 2"x2"x48" posts and metal tags with location information written thereon.
3. The bearings and distances in degrees and feet between claim corners are as depicted on the above map.

LODE CLAIM LOCATION MAP



● Corner Posts ▲ Location Monuments Scale: 1"=1000'



1. The above map depicts the **AHAB 571 Lode Claim**, which is located in the NW 1/4 and NE 1/4 of the NE 1/4 of Section 7, and SE 1/4 and SW 1/4 of the SE 1/4 of Section 6, Township 5 South, Range 13 East, Gila & Salt River Base and Meridian, Pinal County, Arizona, Florence Mining District.
2. The type of corner and location monuments used are wood 2"x2"x48" posts and metal tags with location information written thereon.
3. The bearings and distances in degrees and feet between claim corners are as depicted on the above map.

When recorded return to:
 Resolution Copper Mining LLC
 P.O. Box 1944
 Superior, AZ 85723

LOCATION NOTICE FOR LODE MINING CLAIM

NOTICE IS HEREBY GIVEN that the AHAB 572
 _____ lode mining claim has been located
 by Resolution Copper Mining LLC whose current mailing
 address is P.O. Box 1944
Superior AZ 85273

RECEIVED
 BLM
 AZ STATE OFFICE
 2017 OCT 23 A 9:27
 PHOENIX, ARIZONA

The general course of this claim is _____ east / west _____ and it is situated in Pinal
 County, Arizona. This claim is 1500 feet in length and 600 feet in width. This claim runs
 from the location monument on which this location notice is posted approximately 1490 feet in a
westerly direction to the west end line and 10 feet in a easterly direction to the
east end line. This claim is marked by six monuments, one at each corner and one at the center of each
 end line of the claim.

The location monument on which this notice is posted is situated within Section 7, Township 5
South, Range 13 East, Gila Salt River Base and Meridian, Arizona and this claim encompasses portions
 of the following quarter section (s), section (s), Township (s) and Range (s) NW 1/4 of the NE 1/4 and NE 1/4 of
the NW 1/4 of Section 7, Township 5 South, Range 13 East, Gila & Salt River Base and Meridian, Pinal County, Arizona,
Florence Mining District.

The locality of this claim with reference to some natural object or permanent monument and additional information
 (if any) concerning its locality are as follows: 6176 feet south and 3497 feet east of the southwest corner of
Section 31, Township 4 South, Range 13 East, to the northeast corner of the claim.

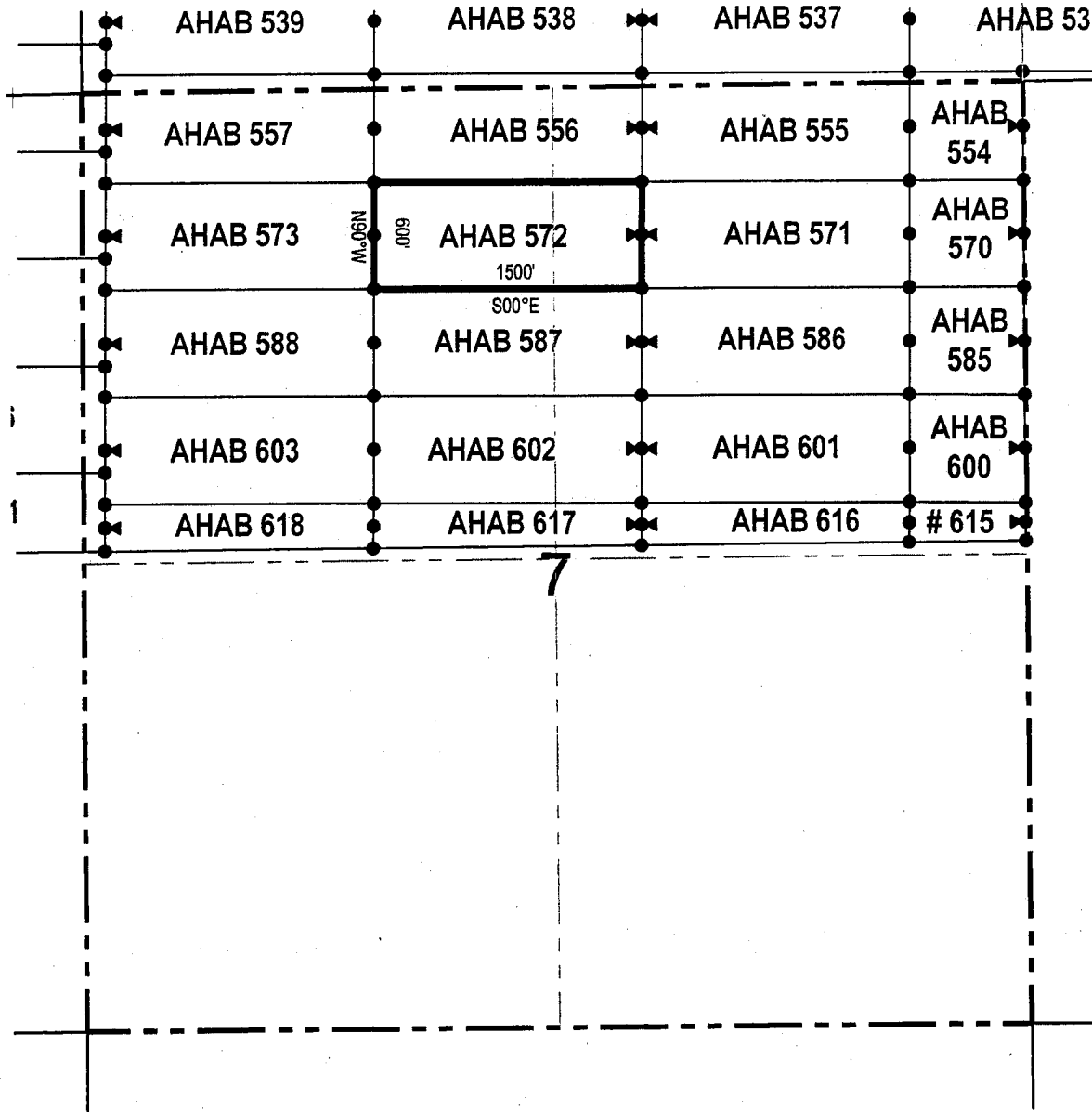
DATED AND POSTED on the ground this 24^P day of ~~October~~ Sept.^P, 2017.

LOCATOR (s) Resolution Copper Mining LLC AGENT: T. Robert Breen /
P.O. Box 1944
Superior, Arizona 85273



ANG446315

LODE CLAIM LOCATION MAP



• Corner Posts ▲ Location Monuments Scale: 1"=1000'



1. The above map depicts the **AHAB 572** Lode Claim, which is located in the NW 1/4 of the NE 1/4 and NE 1/4 of the NW 1/4 of Section 7, Township 5 South, Range 13 East, Gila & Salt River Base and Meridian, Pinal County, Arizona, Florence Mining District.
2. The type of corner and location monuments used are wood 2"x2"x48" posts and metal tags with location information written thereon.
3. The bearings and distances in degrees and feet between claim corners are as depicted on the above map.

When recorded return to:

Resolution Copper Mining LLC
P.O. Box 1944
Superior, AZ 85723

LOCATION NOTICE FOR LODE MINING CLAIM

NOTICE IS HEREBY GIVEN that the AHAB 573
 lode mining claim has been located
by Resolution Copper Mining LLC whose current mailing
address is P.O. Box 1944
Superior AZ 85273

RECEIVED
BLM AZ STATE OFFICE
2017 OCT 23 A 9:27
PHOENIX, ARIZONA

The general course of this claim is east / west and it is situated in Pinal
County, Arizona. This claim is 1500 feet in length and 600 feet in width. This claim runs
from the location monument on which this location notice is posted approximately 10 feet in a
westerly direction to the west end line and 1490 feet in a easterly direction to the
east end line. This claim is marked by six monuments, one at each corner and one at the center of each
end line of the claim.
The location monument on which this notice is posted is situated within Section 7, Township 5
South, Range 13 East, Gila Salt River Base and Meridian, Arizona and this claim encompasses portions
of the following quarter section (s), section (s), Township (s) and Range (s) NW 1/4 and NE 1/4 of the NW 1/4 of
Section 7, Township 5 South, Range 13 East, Gila & Salt River Base and Meridian, Pinal County, Arizona, Florence
Mining District.

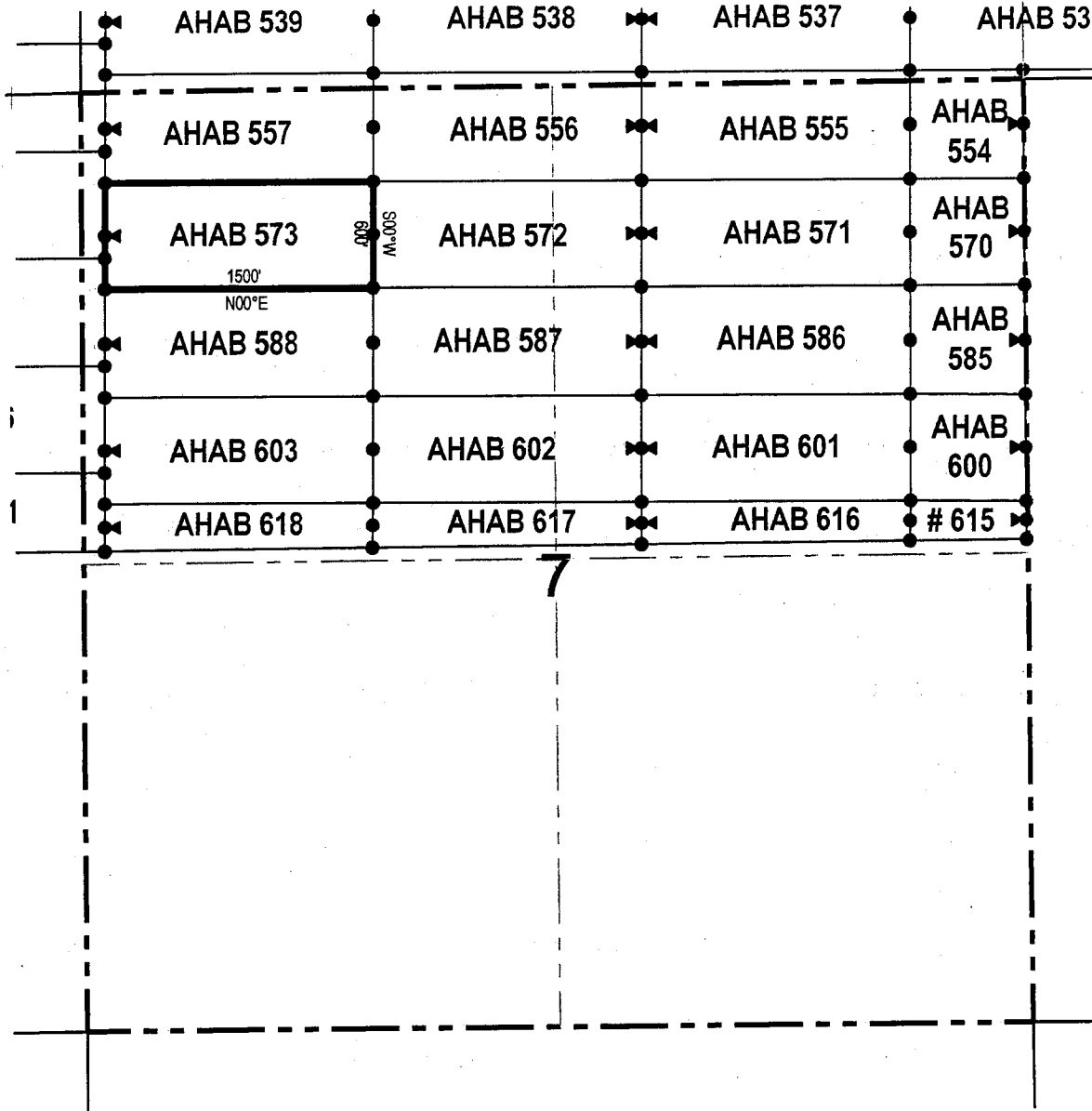
The locality of this claim with reference to some natural object or permanent monument and additional information
(if any) concerning its locality are as follows: 6176 feet south and 1997 feet east of the southwest corner of
Section 31, Township 4 South, Range 13 East, to the northeast corner of the claim.

DATED AND POSTED on the ground this 05 day of October, 2017

LOCATOR (s) Resolution Copper Mining LLC AGENT: T. Robert Breen /
P.O. Box 1944
Superior, Arizona 85273

AMC446316

LODE CLAIM LOCATION MAP



● Corner Posts ▲ Location Monuments Scale: 1"=1000'



1. The above map depicts the **AHAB 573** Lode Claim, which is located in the NW 1/4 and NE 1/4 of the NW 1/4 of Section 7, Township 5 South, Range 13 East, Gila & Salt River Base and Meridian, Pinal County, Arizona, Florence Mining District.
2. The type of corner and location monuments used are wood 2"x2"x48" posts and metal tags with location information written thereon.
3. The bearings and distances in degrees and feet between claim corners are as depicted on the above map.

When recorded return to:

Resolution Copper Mining LLC
P.O. Box 1944
Superior, AZ 85723

LOCATION NOTICE FOR LODE MINING CLAIM


NOTICE IS HEREBY GIVEN that the AHAB 585
_____ lode mining claim has been located
by Resolution Copper Mining LLC whose current mailing
address is P.O. Box 1944
Superior AZ 85273

RECEIVED
BLM AZ STATE OFFICE
2017 OCT 23 A 9: 27
PHOENIX, ARIZONA

The general course of this claim is east / west and it is situated in Pinal
County, Arizona. This claim is 640 feet in length and 600 feet in width. This claim runs
from the location monument on which this location notice is posted approximately 630 feet in a
westerly direction to the west end line and 10 feet in a easterly direction to the
east end line. This claim is marked by six monuments, one at each corner and one at the center of each
end line of the claim.

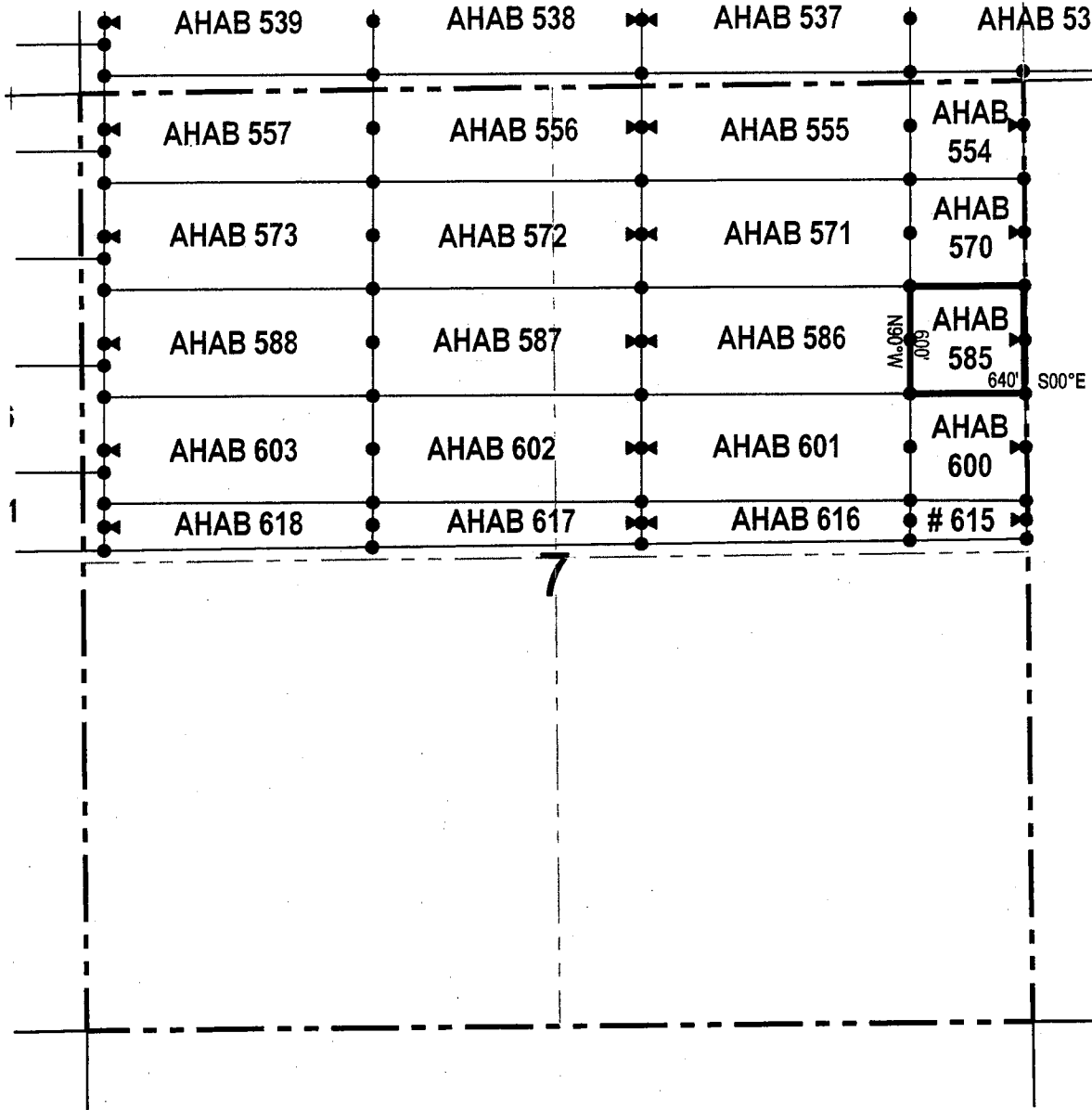
The location monument on which this notice is posted is situated within Section 7, Township 5
South, Range 13 East, Gila Salt River Base and Meridian, Arizona and this claim encompasses portions
of the following quarter section (s), section (s), Township (s) and Range (s) SE 1/4 and NE 1/4 of the NE 1/4 of
Section 7, Township 5 South, Range 13 East, Gila & Salt River Base and Meridian, Pinal County, Arizona, Florence
Mining District.

The locality of this claim with reference to some natural object or permanent monument and additional information
(if any) concerning its locality are as follows: 6776 feet south and 5637 feet east of the southwest corner of
Section 31, Township 4 South, Range 13 East, to the northeast corner of the claim.

DATED AND POSTED on the ground this 24 day of Sept., 2017
LOCATOR (s) Resolution Copper Mining LLC AGENT: T. Robert Breen / 
P.O. Box 1944
Superior, Arizona 85273

AM0446317

LODE CLAIM LOCATION MAP



● Corner Posts ▲ Location Monuments Scale: 1"=1000'



1. The above map depicts the **AHAB 570** Lode Claim, which is located in the SE 1/4 and NE 1/4 of the NE 1/4 of Section 7, Township 5 South, Range 13 East, Gila & Salt River Base and Meridian, Pinal County, Arizona, Florence Mining District.
2. The type of corner and location monuments used are wood 2"x2"x48" posts and metal tags with location information written thereon.
3. The bearings and distances in degrees and feet between claim corners are as depicted on the above map.

When recorded return to:

Resolution Copper Mining LLC
P.O. Box 1944
Superior, AZ 85723

RECEIVED
BLM AZ STATE OFFICE
PHOENIX, ARIZONA
OCT 23 A 9:27

LOCATION NOTICE FOR LODE MINING CLAIM

NOTICE IS HEREBY GIVEN that the AHAB 586

lode mining claim has been located
by Resolution Copper Mining LLC whose current mailing
address is P.O. Box 1944

Superior AZ 85273


The general course of this claim is _____ east / west _____ and it is situated in _____ Pinal
County, Arizona. This claim is 1500 feet in length and 600 feet in width. This claim runs
from the location monument on which this location notice is posted approximately 10 feet in a
westerly direction to the west end line and 1490 feet in a easterly direction to the
east end line. This claim is marked by six monuments, one at each corner and one at the center of each
end line of the claim.

The location monument on which this notice is posted is situated within Section 7, Township 5
South, Range 13 East, Gila Salt River Base and Meridian, Arizona and this claim encompasses portions
of the following quarter section (s), section (s), Township (s) and Range (s) SW 1/4, SE 1/4, NE 1/4 and NW 1/4
of the NE 1/4 of Section 7, Township 5 South, Range 13 East, Gila & Salt River Base and Meridian, Pinal County,
Arizona, Florence Mining District.

The locality of this claim with reference to some natural object or permanent monument and additional information
(if any) concerning its locality are as follows: 6776 feet south and 4997 feet east of the southwest corner of
Section 31, Township 4 South, Range 13 East, to the northeast corner of the claim.

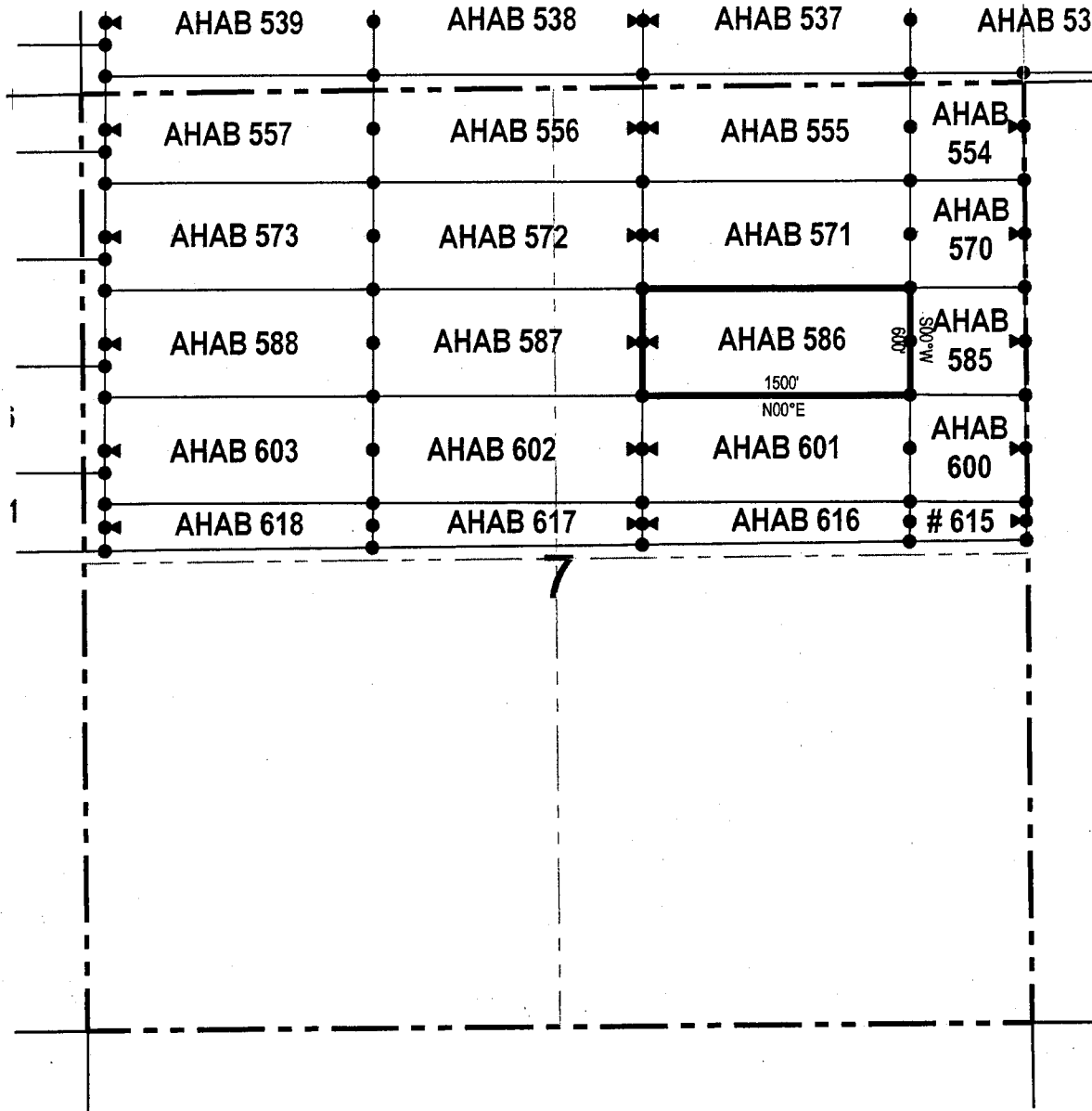
DATED AND POSTED on the ground this 24 day of Sept., 20 17

LOCATOR (s) Resolution Copper Mining LLC AGENT: T. Robert Breen /
P.O. Box 1944
Superior, Arizona 85273



AMC446318

LODE CLAIM LOCATION MAP

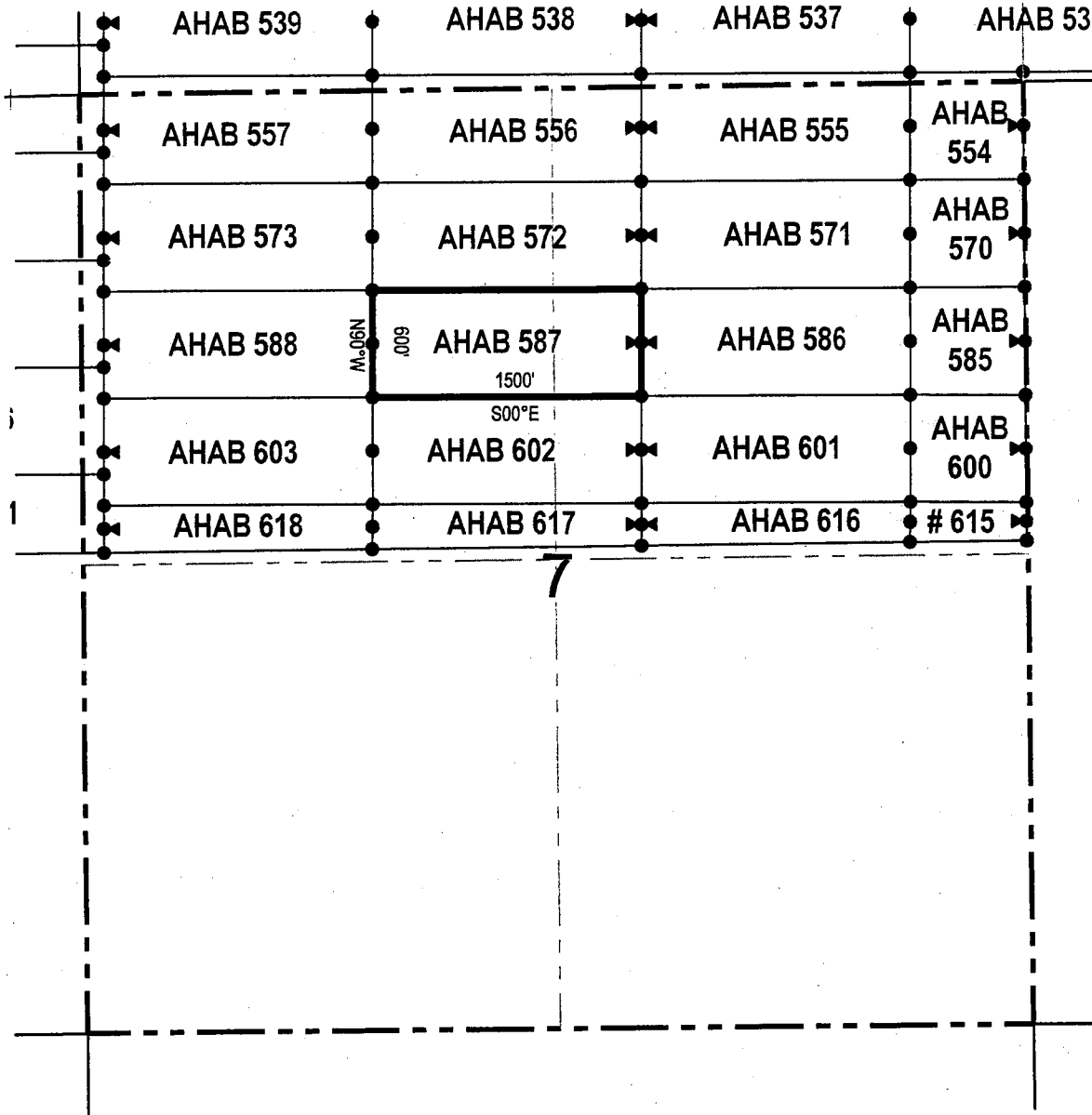


● Corner Posts ▲ Location Monuments Scale: 1"=1000'



1. The above map depicts the **AHAB 586** Lode Claim, which is located in the SW 1/4, SE 1/4, NE 1/4 and NW 1/4 of the NE 1/4 of Section 7, Township 5 South, Range 13 East, Gila & Salt River Base and Meridian, Pinal County, Arizona, Florence Mining District.
2. The type of corner and location monuments used are wood 2"x2"x48" posts and metal tags with location information written thereon.
3. The bearings and distances in degrees and feet between claim corners are as depicted on the above map.

LODE CLAIM LOCATION MAP



• Corner Posts ▲ Location Monuments Scale: 1"=1000'



1. The above map depicts the **AHAB 587 Lode Claim**, which is located in the SW 1/4 and NW 1/4 of the NE 1/4, and NE 1/4 and SE 1/4 of the NW 1/4 of Section 7, Township 5 South, Range 13 East, Gila & Salt River Base and Meridian, Pinal County, Arizona, Florence Mining District.
2. The type of corner and location monuments used are wood 2"x2"x48" posts and metal tags with location information written thereon.
3. The bearings and distances in degrees and feet between claim corners are as depicted on the above map.

When recorded return to:

Resolution Copper Mining LLC
P.O. Box 1944
Superior, AZ 85723

LOCATION NOTICE FOR LODE MINING CLAIM

NOTICE IS HEREBY GIVEN that the AHAB 588
_____ lode mining claim has been located
by Resolution Copper Mining LLC whose current mailing
address is P.O. Box 1944
Superior AZ 85273

RECEIVED
BLM AZ STATE OFFICE
2017 OCT 23 A 9 17
PHOENIX, ARIZONA

The general course of this claim is east / west and it is situated in Pinal

County, Arizona. This claim is 1500 feet in length and 600 feet in width. This claim runs
from the location monument on which this location notice is posted approximately 10 feet in a
westerly direction to the west end line and 1490 feet in a easterly direction to the
east end line. This claim is marked by six monuments, one at each corner and one at the center of each
end line of the claim.

The location monument on which this notice is posted is situated within Section 7, Township 5
South, Range 13 East, Gila Salt River Base and Meridian, Arizona and this claim encompasses portions
of the following quarter section (s), section (s), Township (s) and Range (s) SW 1/4, SE 1/4, NE 1/4 and NW 1/4
of the NW 1/4 of Section 7, Township 5 South, Range 13 East, Gila & Salt River Base and Meridian, Pinal County,
Arizona, Florence Mining District.

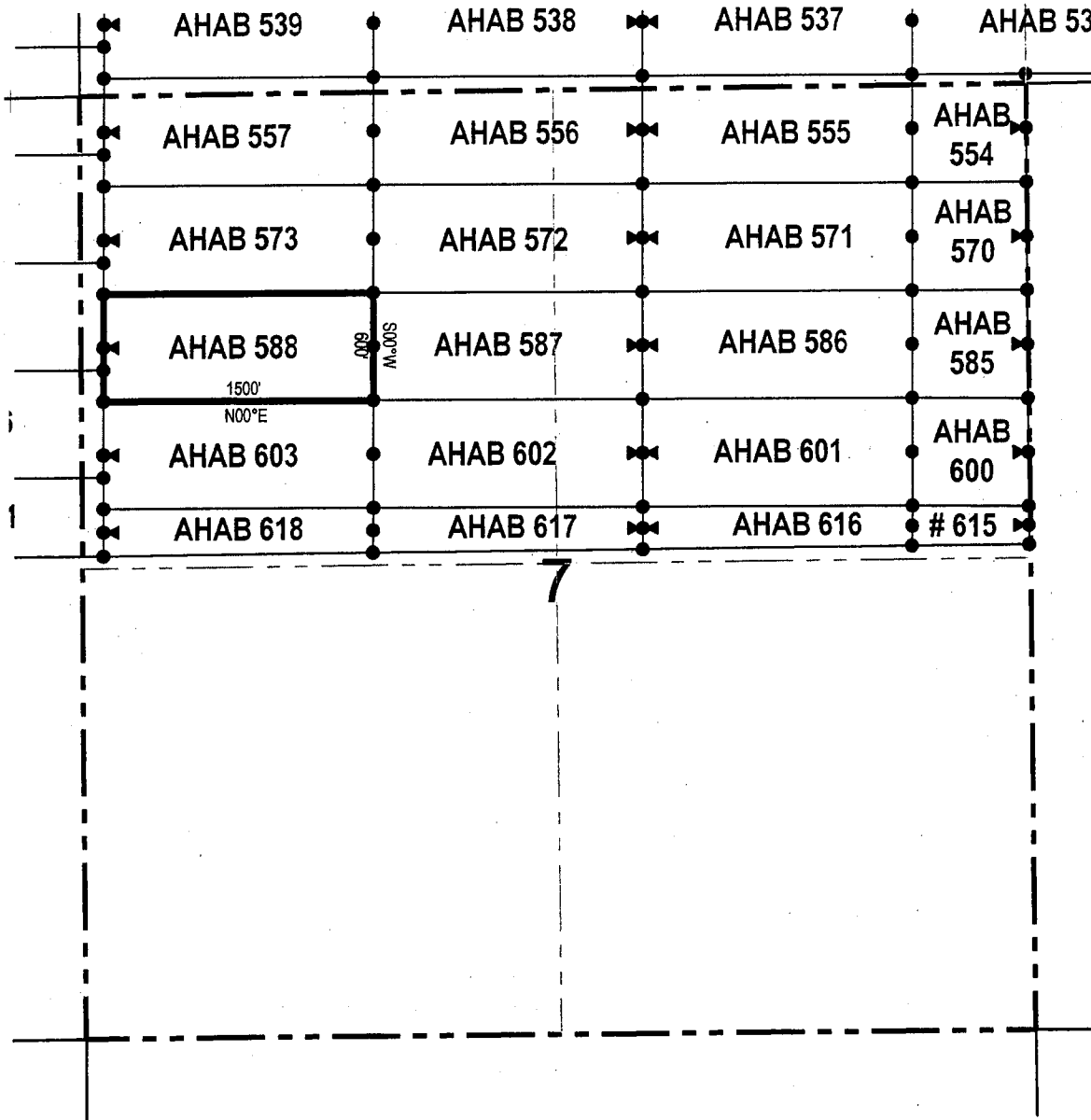
AMC446320

The locality of this claim with reference to some natural object or permanent monument and additional information
(if any) concerning its locality are as follows: 6776 feet south and 1997 feet east of the southwest corner of
Section 31, Township 4 South, Range 13 East, to the northeast corner of the claim.

DATED AND POSTED on the ground this 05 day of October, 2017

LOCATOR (s) Resolution Copper Mining LLC AGENT: T. Robert Breen /
P.O. Box 1944
Superior, Arizona 85273

LODE CLAIM LOCATION MAP

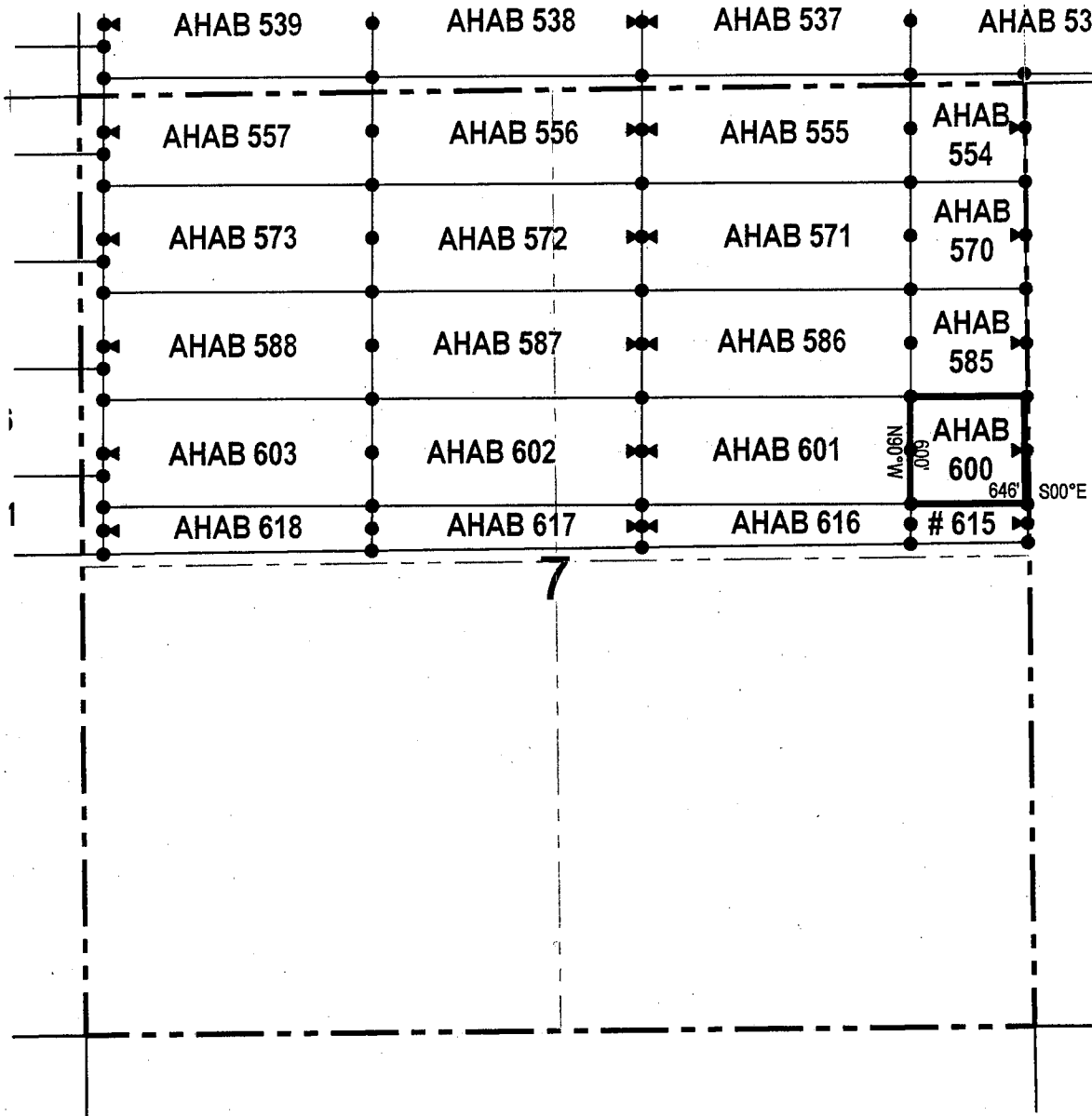


● Corner Posts ▲ Location Monuments Scale: 1"=1000'



1. The above map depicts the **AHAB 588** Lode Claim, which is located in the SW 1/4, SE 1/4, NE 1/4 and NW 1/4 of the NW 1/4 of Section 7, Township 5 South, Range 13 East, Gila & Salt River Base and Meridian, Pinal County, Arizona, Florence Mining District.
2. The type of corner and location monuments used are wood 2"x2"x48" posts and metal tags with location information written thereon.
3. The bearings and distances in degrees and feet between claim corners are as depicted on the above map.

LODE CLAIM LOCATION MAP

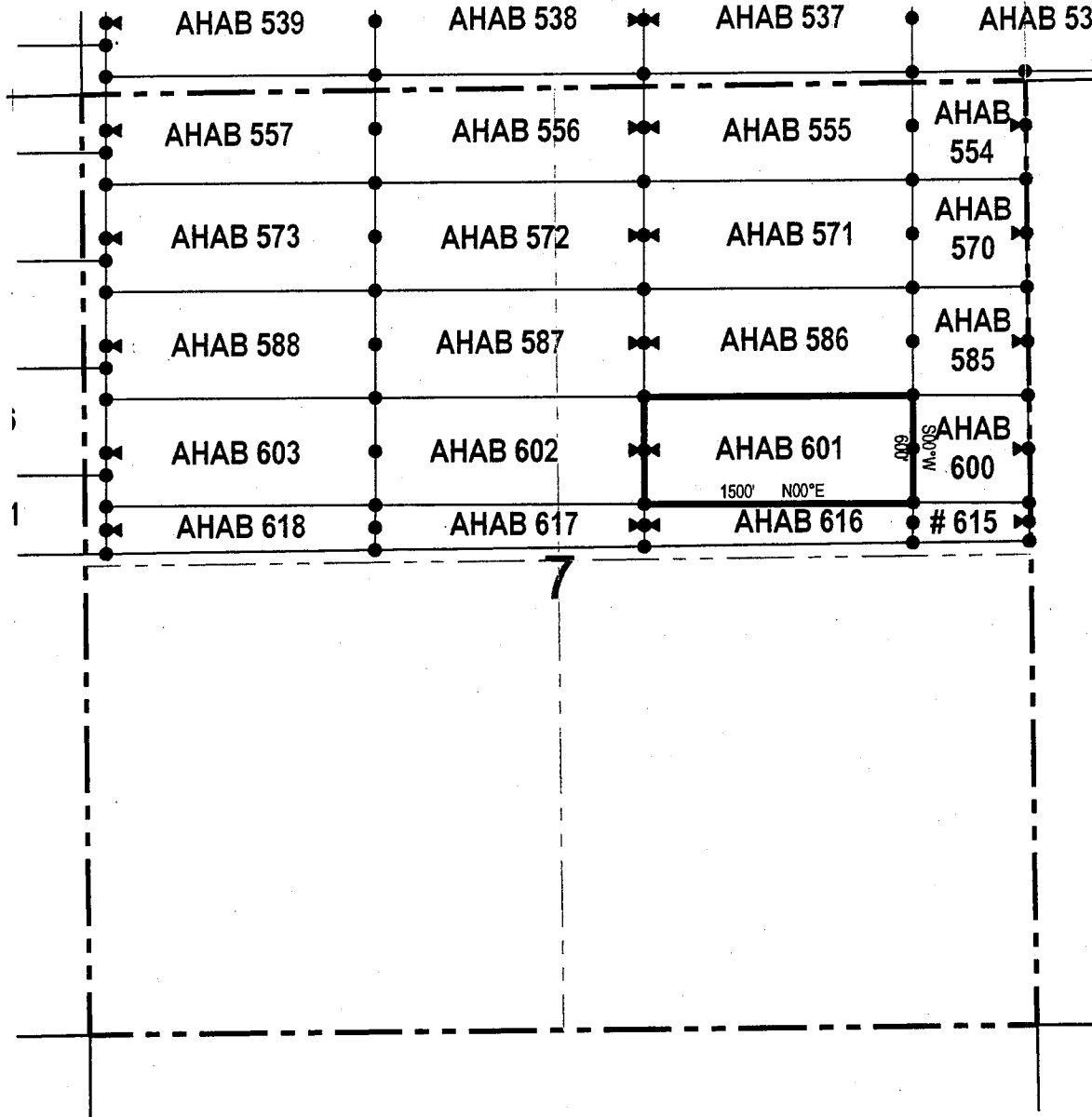


● Corner Posts ▲ Location Monuments Scale: 1"=1000'



1. The above map depicts the **AHAB 600** Lode Claim, which is located in the SE 1/4 of the NE 1/4 of Section 7, Township 5 South, Range 13 East, Gila & Salt River Base and Meridian, Pinal County, Arizona, Florence Mining District.
2. The type of corner and location monuments used are wood 2"x2"x48" posts and metal tags with location information written thereon.
3. The bearings and distances in degrees and feet between claim corners are as depicted on the above map.

LODE CLAIM LOCATION MAP



● Corner Posts ▲ Location Monuments Scale: 1"=1000'



1. The above map depicts the **AHAB 601** Lode Claim, which is located in the SW 1/4 and SE 1/4 of the NE 1/4 of Section 7, Township 5 South, Range 13 East, Gila & Salt River Base and Meridian, Pinal County, Arizona, Florence Mining District.
2. The type of corner and location monuments used are wood 2"x2"x48" posts and metal tags with location information written thereon.
3. The bearings and distances in degrees and feet between claim corners are as depicted on the above map.

When recorded return to:

Resolution Copper Mining LLC
P.O. Box 1944
Superior, AZ 85723

LOCATION NOTICE FOR LODE MINING CLAIM

NOTICE IS HEREBY GIVEN that the AHAB 602
_____ lode mining claim has been located
by Resolution Copper Mining LLC whose current mailing
address is P.O. Box 1944
Superior AZ 85273

RECEIVED
BLM AZ STATE OFFICE
2017 OCT 23 A 9:28
PHOENIX, ARIZONA

The general course of this claim is east / west and it is situated in Pinal

County, Arizona. This claim is 1500 feet in length and 600 feet in width. This claim runs from the location monument on which this location notice is posted approximately 1490 feet in a westerly direction to the west end line and 10 feet in a easterly direction to the east end line. This claim is marked by six monuments, one at each corner and one at the center of each end line of the claim.

The location monument on which this notice is posted is situated within Section 7, Township 5 South, Range 13 East, Gila Salt River Base and Meridian, Arizona and this claim encompasses portions

of the following quarter section (s), section (s), Township (s) and Range (s) SW 1/4 of the NE 1/4, and SE 1/4 of the NW 1/4 of Section 7, Township 5 South, Range 13 East, Gila & Salt River Base and Meridian, Pinal County, Arizona, Florence Mining District.

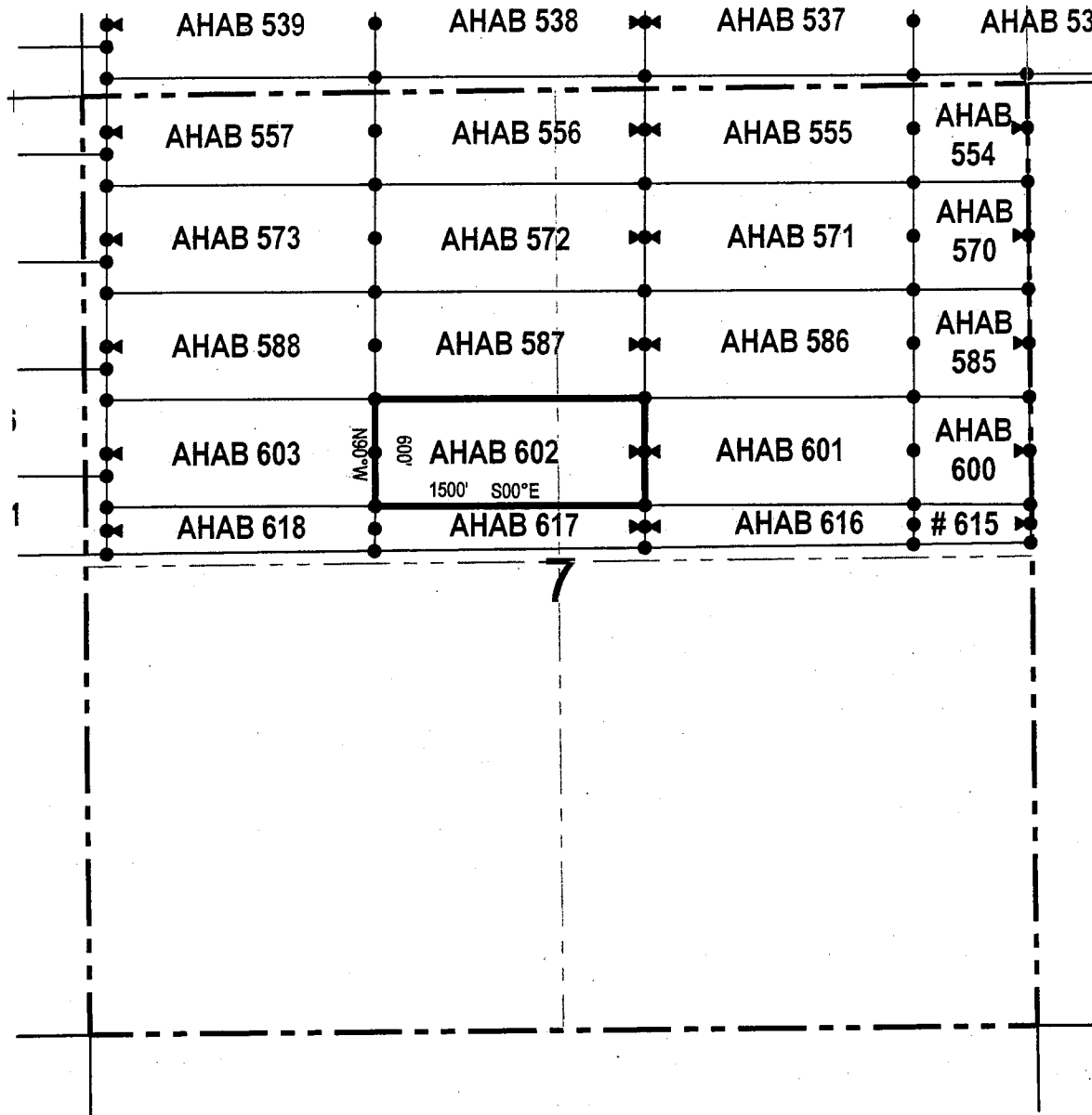
The locality of this claim with reference to some natural object or permanent monument and additional information (if any) concerning its locality are as follows: 7376 feet south and 3497 feet east of the southwest corner of Section 31, Township 4 South, Range 13 East, to the northeast corner of the claim.

DATED AND POSTED on the ground this 24 day of Sept., 2017

LOCATOR (s) Resolution Copper Mining LLC AGENT: T. Robert Breen /
P.O. Box 1944
Superior, Arizona 85273

AN0446323

LODE CLAIM LOCATION MAP



● Corner Posts ▲ Location Monuments Scale: 1"=1000'



1. The above map depicts the **AHAB 587** Lode Claim, which is located in the SW 1/4 and NW 1/4 of the NE 1/4, and NE 1/4 and SE 1/4 of the NW 1/4 of Section 7, Township 5 South, Range 13 East, Gila & Salt River Base and Meridian, Pinal County, Arizona, Florence Mining District.
2. The type of corner and location monuments used are wood 2"x2"x48" posts and metal tags with location information written thereon.
3. The bearings and distances in degrees and feet between claim corners are as depicted on the above map.

When recorded return to:
 Resolution Copper Mining LLC
 P.O. Box 1944
 Superior, AZ 85723

LOCATION NOTICE FOR LODE MINING CLAIM

NOTICE IS HEREBY GIVEN that the AHAB 603
 _____ lode mining claim has been located
 by Resolution Copper Mining LLC whose current mailing
 address is P.O. Box 1944
Superior AZ 85273

RECEIVED
 BLM ARIZONA STATE OFFICE
 PHOENIX, ARIZONA
 OCT 23 A 9:28

The general course of this claim is east / west and it is situated in Pinal
 County, Arizona. This claim is 1500 feet in length and 600 feet in width. This claim runs
 from the location monument on which this location notice is posted approximately 10 feet in a
westerly direction to the west end line and 1490 feet in a easterly direction to the
east end line. This claim is marked by six monuments, one at each corner and one at the center of each
 end line of the claim.

The location monument on which this notice is posted is situated within Section 7, Township 5
South, Range 13 East, Gila Salt River Base and Meridian, Arizona and this claim encompasses portions
 of the following quarter section (s), section (s), Township (s) and Range (s) SW 1/4 and SE 1/4 of the NW 1/4 of
Section 7, Township 5 South, Range 13 East, Gila & Salt River Base and Meridian, Pinal County, Arizona, Florence
Mining District.

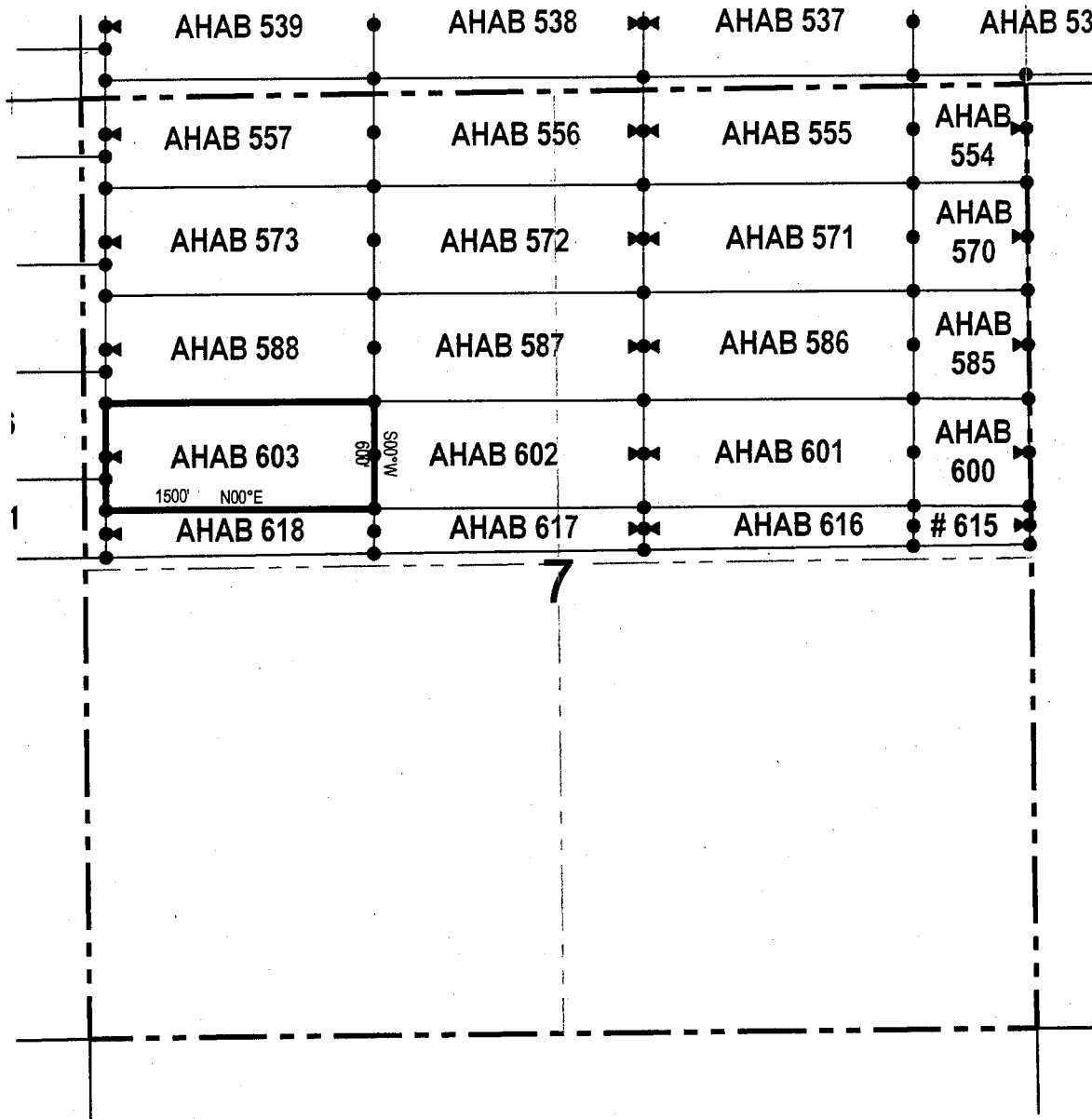
The locality of this claim with reference to some natural object or permanent monument and additional information
 (if any) concerning its locality are as follows: 7376 feet south and 1997 feet east of the southwest corner of
Section 31, Township 4 South, Range 13 East, to the northeast corner of the claim.

DATED AND POSTED on the ground this 05 day of October, 2017

LOCATOR (s) Resolution Copper Mining LLC AGENT: T. Robert Breen /
P.O. Box 1944
Superior, Arizona 85273

AH0446324

LODE CLAIM LOCATION MAP



• Corner Posts ▲ Location Monuments Scale: 1"=1000'



1. The above map depicts the **AHAB 603** Lode Claim, which is located in the SW 1/4 and SE 1/4 of the NW 1/4 of Section 7, Township 5 South, Range 13 East, Gila & Salt River Base and Meridian, Pinal County, Arizona, Florence Mining District.
2. The type of corner and location monuments used are wood 2"x2"x48" posts and metal tags with location information written thereon.
3. The bearings and distances in degrees and feet between claim corners are as depicted on the above map.

When recorded return to:

Resolution Copper Mining LLC
P.O. Box 1944
Superior, AZ 85723

LOCATION NOTICE FOR LODE MINING CLAIM

NOTICE IS HEREBY GIVEN that the AHAB 615
 lode mining claim has been located
by Resolution Copper Mining LLC whose current mailing
address is P.O. Box 1944
Superior AZ 85273

RECEIVED
BLM AZ STATE OFFICE
2017 OCT 23 A 9:28
PHOENIX, ARIZONA

AMC446325

The general course of this claim is east / west and it is situated in Pinal
County, Arizona. This claim is 651 feet in length and 214 feet in width. This claim runs
from the location monument on which this location notice is posted approximately 641 feet in a
westerly direction to the west end line and 10 feet in a easterly direction to the
east end line. This claim is marked by six monuments, one at each corner and one at the center of each
end line of the claim.

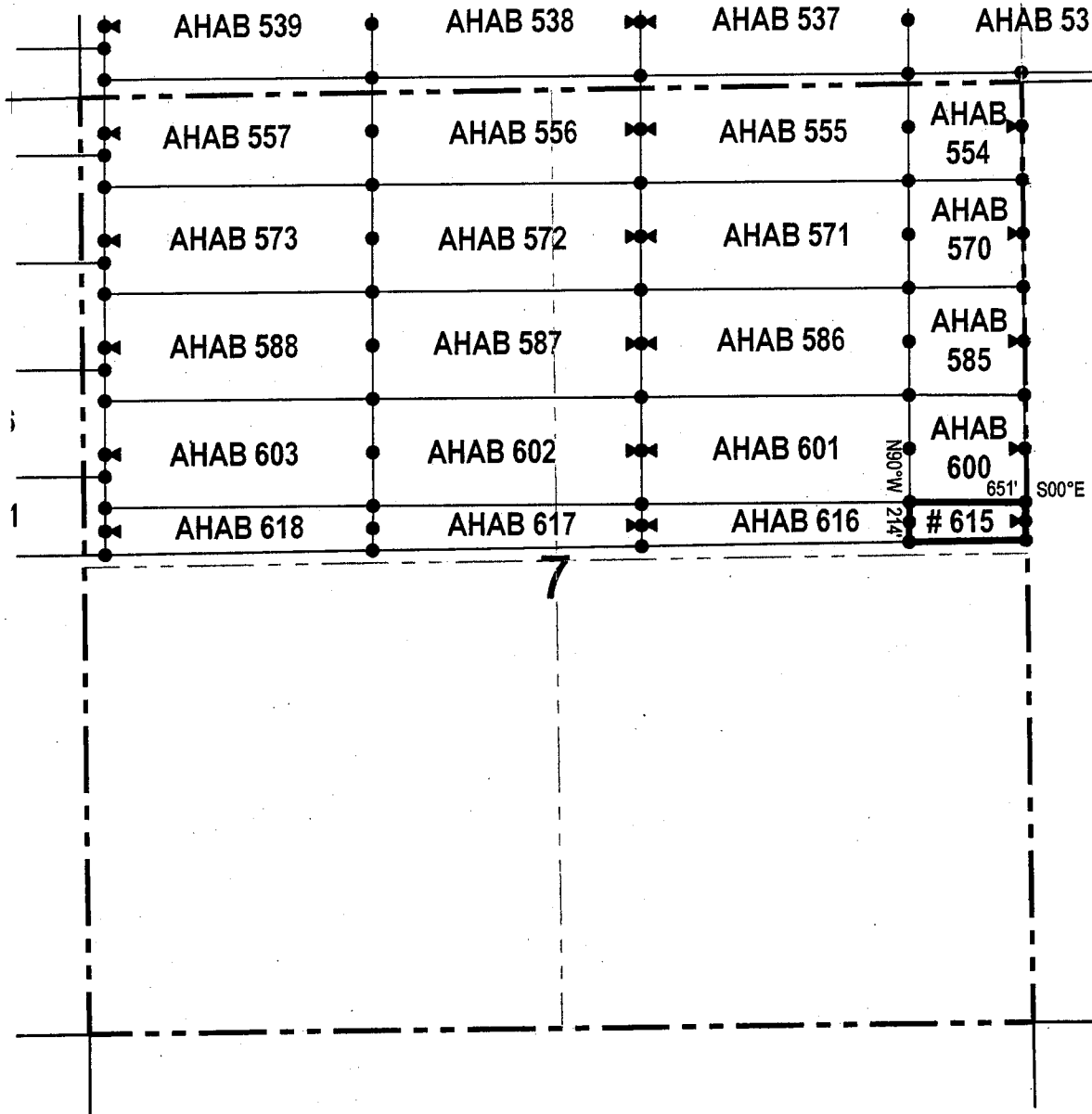
The location monument on which this notice is posted is situated within Section 7, Township 5
South, Range 13 East, Gila Salt River Base and Meridian, Arizona and this claim encompasses portions
of the following quarter section (s), section (s), Township (s) and Range (s) SE 1/4 of the NE 1/4 of Section 7,
Township 5 South, Range 13 East, Gila & Salt River Base and Meridian, Pinal County, Arizona, Florence Mining District.

The locality of this claim with reference to some natural object or permanent monument and additional information
(if any) concerning its locality are as follows: 7980 feet south and 5643 feet east of the southwest corner of
Section 31, Township 4 South, Range 13 East, to the northeast corner of the claim.

DATED AND POSTED on the ground this 24 day of Sept., 2017.

LOCATOR (s) Resolution Copper Mining LLC AGENT: T. Robert Breen / [Signature]
P.O. Box 1944
Superior, Arizona 85273

LODE CLAIM LOCATION MAP



● Corner Posts ▲ Location Monuments Scale: 1"=1000'



1. The above map depicts the AHAB 615 Lode Claim, which is located in the SE 1/4 of the NE 1/4 of Section 7, Township 5 South, Range 13 East, Gila & Salt River Base and Meridian, Pinal County, Arizona, Florence Mining District.
2. The type of corner and location monuments used are wood 2"x2"x48" posts and metal tags with location information written thereon.
3. The bearings and distances in degrees and feet between claim corners are as depicted on the above map.

When recorded return to:
Resolution Copper Mining LLC
P.O. Box 1944
Superior, AZ 85723

RECEIVED
BLM AZ STATE OFFICE
2017 OCT 23 A 9:28
PHOENIX, ARIZONA

LOCATION NOTICE FOR LODE MINING CLAIM

NOTICE IS HEREBY GIVEN that the AHAB 616
_____ lode mining claim has been located
by Resolution Copper Mining LLC whose current mailing
address is P.O. Box 1944
Superior AZ 85273

The general course of this claim is _____ east / west _____ and it is situated in Pinal
County, Arizona. This claim is 1500 feet in length and 238 feet in width. This claim runs
from the location monument on which this location notice is posted approximately 10 feet in a
westerly direction to the west end line and 1490 feet in a easterly direction to the
east end line. This claim is marked by six monuments, one at each corner and one at the center of each
end line of the claim.

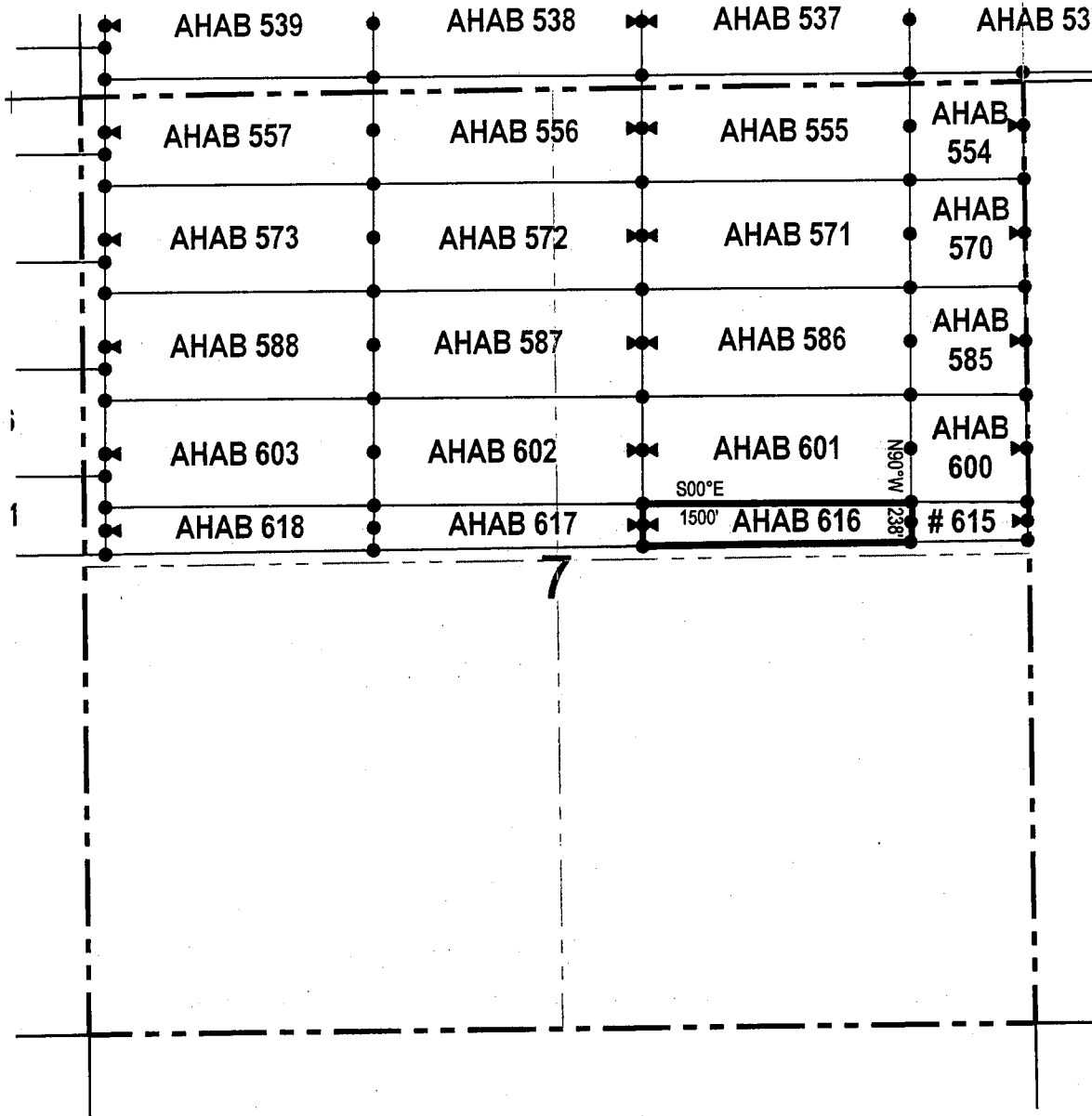
The location monument on which this notice is posted is situated within Section 7, Township 5
South, Range 13 East, Gila Salt River Base and Meridian, Arizona and this claim encompasses portions
of the following quarter section (s), section (s), Township (s) and Range (s) SW 1/4 and SE 1/4 of the NE 1/4 of
Section 7, Township 5 South, Range 13 East, Gila & Salt River Base and Meridian, Pinal County, Arizona, Florence
Mining District.

The locality of this claim with reference to some natural object or permanent monument and additional information
(if any) concerning its locality are as follows: 7976 feet south and 4997 feet east of the southwest corner of
Section 31, Township 4 South, Range 13 East, to the northeast corner of the claim.

DATED AND POSTED on the ground this 24 day of Sept., 2017
LOCATOR (s) Resolution Copper Mining LLC AGENT: T. Robert Breen /
P.O. Box 1944
Superior, Arizona 85273

AMC446326

LODE CLAIM LOCATION MAP

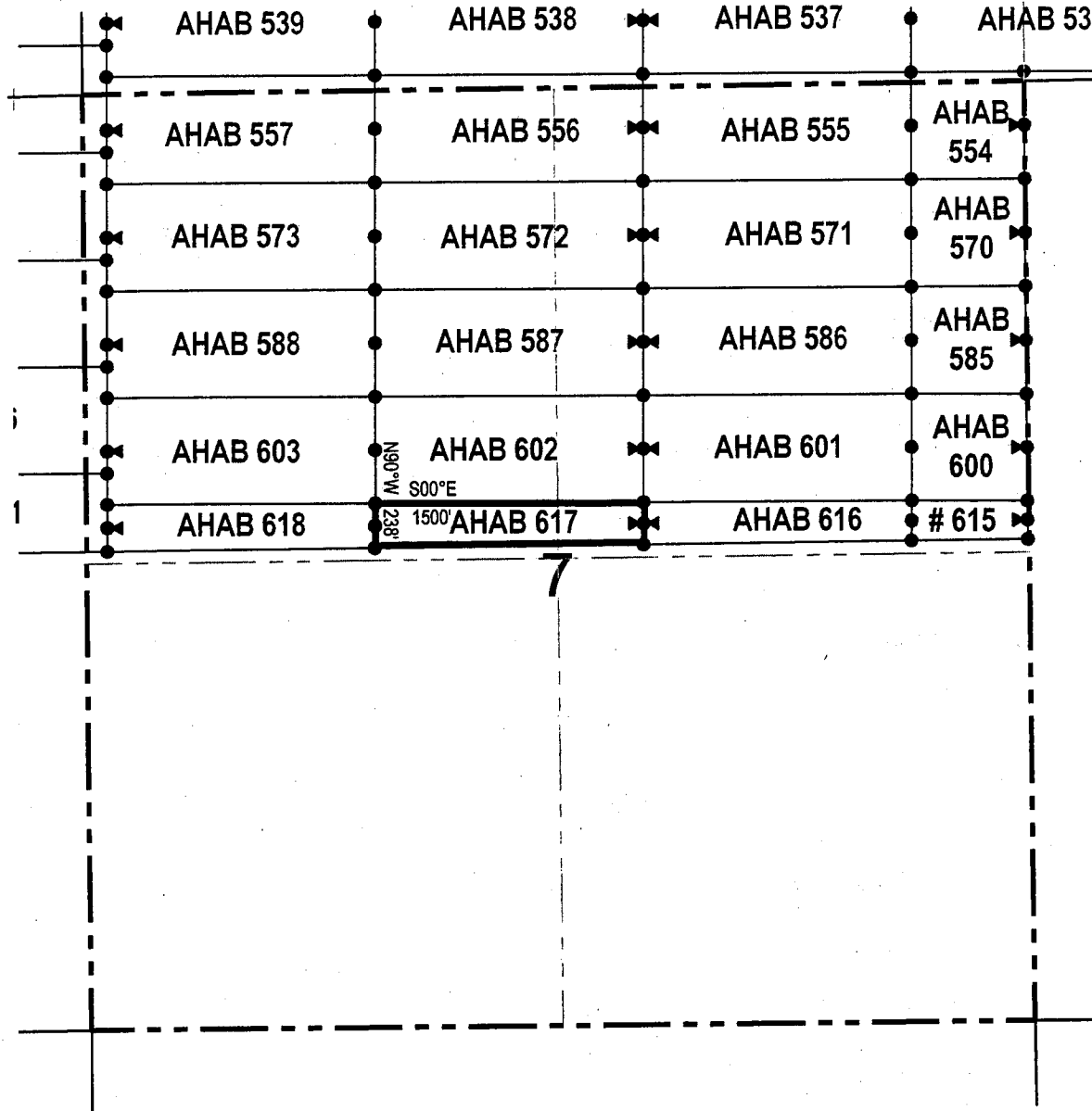


• Corner Posts ▲ Location Monuments Scale: 1"=1000'



1. The above map depicts the **AHAB 616** Lode Claim, which is located in the SW 1/4 and SE 1/4 of the NE 1/4 of Section 7, Township 5 South, Range 13 East, Gila & Salt River Base and Meridian, Pinal County, Arizona, Florence Mining District.
2. The type of corner and location monuments used are wood 2"x2"x48" posts and metal tags with location information written thereon.
3. The bearings and distances in degrees and feet between claim corners are as depicted on the above map.

LODE CLAIM LOCATION MAP



● Corner Posts ▲ Location Monuments Scale: 1"=1000'




1. The above map depicts the AHAB 617 Lode Claim, which is located in the SW 1/4 of the NE 1/4, and SE 1/4 of the NW 1/4 of Section 7, Township 5 South, Range 13 East, Gila & Salt River Base and Meridian, Pinal County, Arizona, Florence Mining District.
2. The type of corner and location monuments used are wood 2"x2"x48" posts and metal tags with location information written thereon.
3. The bearings and distances in degrees and feet between claim corners are as depicted on the above map.

When recorded return to:

Resolution Copper Mining LLC
P.O. Box 1944
Superior, AZ 85723

LOCATION NOTICE FOR LODE MINING CLAIM

NOTICE IS HEREBY GIVEN that the AHAB 618
_____ lode mining claim has been located
by Resolution Copper Mining LLC whose current mailing
address is P.O. Box 1944
Superior AZ 85273



The general course of this claim is east / west and it is situated in Pinal
County, Arizona. This claim is 1500 feet in length and 264 feet in width. This claim runs
from the location monument on which this location notice is posted approximately 10 feet in a
westerly direction to the west end line and 1490 feet in a easterly direction to the
east end line. This claim is marked by six monuments, one at each corner and one at the center of each
end line of the claim.

The location monument on which this notice is posted is situated within Section 7, Township 5
South, Range 13 East, Gila Salt River Base and Meridian, Arizona and this claim encompasses portions
of the following quarter section (s), section (s), Township (s) and Range (s) SW 1/4 and SE 1/4 of the NW 1/4 of
Section 7, Township 5 South, Range 13 East, Gila & Salt River Base and Meridian, Pinal County, Arizona, Florence
Mining District.

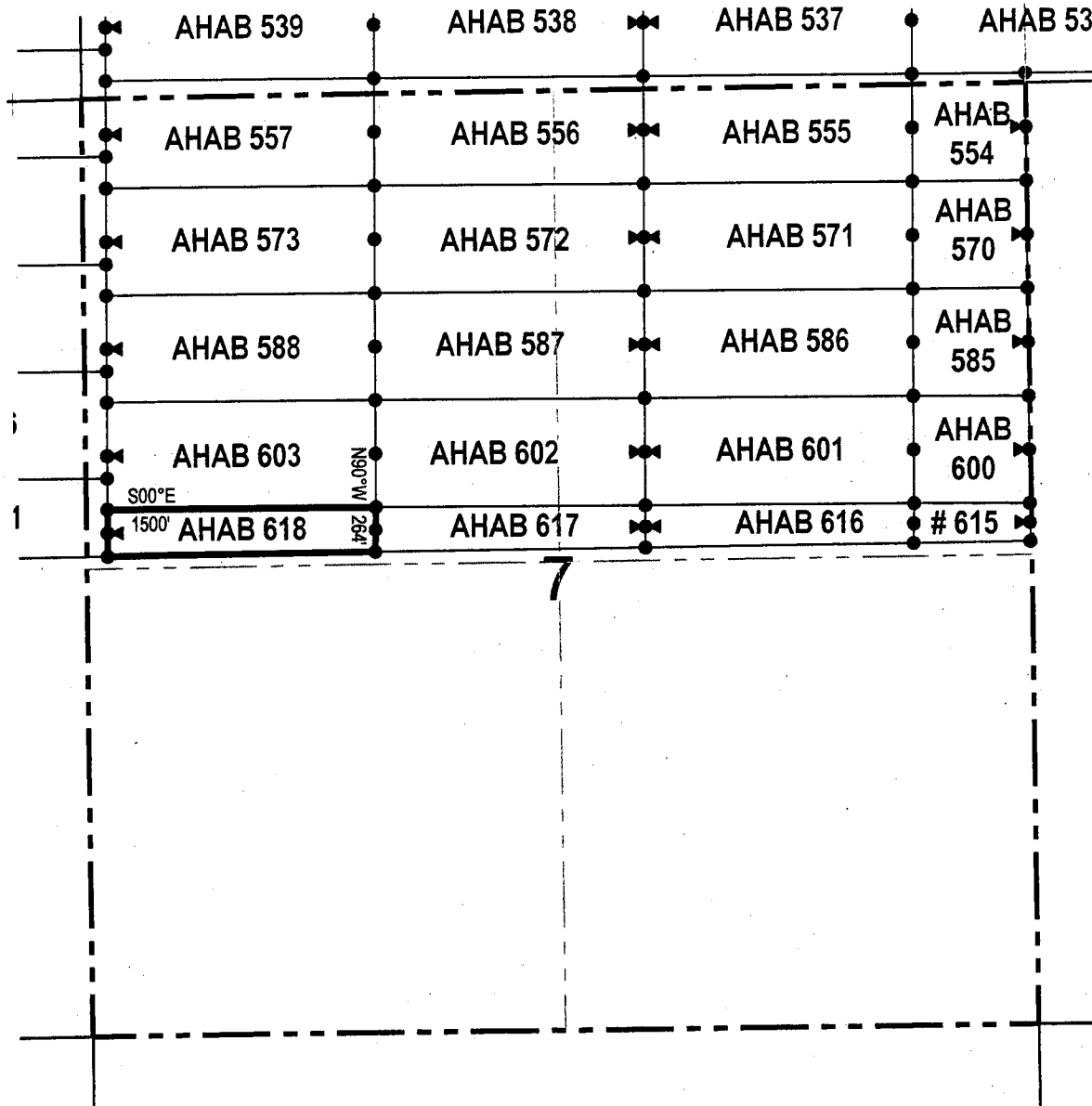
The locality of this claim with reference to some natural object or permanent monument and additional information
(if any) concerning its locality are as follows: 7976 feet south and 1997 feet east of the southwest corner of
Section 31, Township 4 South, Range 13 East, to the northeast corner of the claim.

DATED AND POSTED on the ground this 05 day of October, 2017.

LOCATOR (s) Resolution Copper Mining LLC AGENT: T. Robert Breen /
P.O. Box 1944
Superior, Arizona 85273

AHC446328

LODE CLAIM LOCATION MAP



● Corner Posts ▲ Location Monuments Scale: 1"=1000'

1. The above map depicts the **AHAB 618 Lode Claim**, which is located in the SW 1/4 and SE 1/4 of the NW 1/4 of Section 7, Township 5 South, Range 13 East, Gila & Salt River Base and Meridian, Pinal County, Arizona, Florence Mining District.
2. The type of corner and location monuments used are wood 2"x2"x48" posts and metal tags with location information written thereon.
3. The bearings and distances in degrees and feet between claim corners are as depicted on the above map.



Input Parameters for Geographic Report with Land

System Id = CR

Admin State = AZ

Geo State =

Casetype Begins With

Case Disp Txt = AUTHORIZED, CANCELLED, EXPIRED, PENDING, REJECTED, VOID, WITHDRAWN

Mer Twp Rng =

Section =

Mtrs = 14 0040S 0120E 023, 14 0040S 0120E 024, 14 0040S 0120E 025, 14 0040S 0120E 026, 14 0040S 0120E 035, 14 0040S 0120E 036, 14 0040S 0120E 999, 14 0040S 0130E 019, 14 0040S 0130E 029, 14 0040S 0130E 030, 14 0040S 0130E 031, 14 0040S 0130E 032, 14 0040S 0130E 999, 14 0050S 0120E 001, 14 0050S 0120E 002, 14 0050S 0120E 007, 14 0050S 0120E 011, 14 0050S 0120E 012, 14 0050S 0120E 999, 14 0050S 0130E 005, 14 0050S 0130E 006, 14 0050S 0130E 999

Commodity =

Commodity Txt =

Pending Org =

Pend Org Decode =

Total Rows Returned: 8

RUN TIME: 09:32 AM

UNITED STATES DEPARTMENT OF INTERIOR
BUREAU OF LAND MANAGEMENT
GEOGRAPHIC REPORT WITH LAND
Sorted by Serial Number

RUN DATE: 10/30/2017
Page 1 of 2

Adm State: AZ

Serial Number: AZA 030094
Total Case Acres: 0.270

<u>Casetype</u>	<u>Case Disp</u>	14	0040S	0130E	<u>Sect</u>	<u>Sur Typ</u>	<u>Sur Num</u>	<u>Suff</u>	<u>Subdivision</u>	<u>Act Pend</u>
281001	AUTHORIZED				030	LOTS			7;	

Serial Number: AZA 033105
Total Case Acres: 4.210

<u>Casetype</u>	<u>Case Disp</u>	14	0040S	0130E	<u>Sect</u>	<u>Sur Typ</u>	<u>Sur Num</u>	<u>Suff</u>	<u>Subdivision</u>	<u>Act Pend</u>
286001	AUTHORIZED				019 030	ALIQ LOTS			S2NE,N2SE,SESE; 7;	

Serial Number: AZA 035242
Total Case Acres: 3.520

<u>Casetype</u>	<u>Case Disp</u>	14	0050S	0120E	<u>Sect</u>	<u>Sur Typ</u>	<u>Sur Num</u>	<u>Suff</u>	<u>Subdivision</u>	<u>Act Pend</u>
285007	AUTHORIZED				001 012	LOTS MNR ALIQ			1; E2SENE,E2SE; E2NE;	Y Y Y

Serial Number: AZA 035733
Total Case Acres: 99.820

<u>Casetype</u>	<u>Case Disp</u>	14	0050S	0120E	<u>Sect</u>	<u>Sur Typ</u>	<u>Sur Num</u>	<u>Suff</u>	<u>Subdivision</u>	<u>Act Pend</u>
285003	PENDING				001	ALIQ			S2N2;	Y

Serial Number: AZAR 0029652
Total Case Acres: 99.820

<u>Casetype</u>	<u>Case Disp</u>	14	0050S	0120E	<u>Sect</u>	<u>Sur Typ</u>	<u>Sur Num</u>	<u>Suff</u>	<u>Subdivision</u>	<u>Act Pend</u>
285002	AUTHORIZED				001	ALIQ			S2N2;	

RUN TIME: 09:32 AM

UNITED STATES DEPARTMENT OF INTERIOR
BUREAU OF LAND MANAGEMENT
GEOGRAPHIC REPORT WITH LAND
Sorted by Serial Number

RUN DATE: 10/30/2017
Page 2 of 2

Adm State: AZ

Serial Number: AZAR 0031783
Total Case Acres: 2.190

<u>Casetype</u>	<u>Case Disp</u>	14	0040S	0120E	<u>Sect</u>	<u>Sur Typ</u>	<u>Sur Num</u>	<u>Suff</u>	<u>Subdivision</u>	<u>Act Pend</u>
285003	AUTHORIZED				025	ALIQ LOTS			NESE; 3;	

Serial Number: AZAR 0031783
Total Case Acres: 2.190

<u>Casetype</u>	<u>Case Disp</u>	14	0040S	0130E	<u>Sect</u>	<u>Sur Typ</u>	<u>Sur Num</u>	<u>Suff</u>	<u>Subdivision</u>	<u>Act Pend</u>
285003	AUTHORIZED				030	LOTS			4;	

Serial Number: AZAR 0031785
Total Case Acres: 4.080


<u>Casetype</u>	<u>Case Disp</u>	14	0040S	0130E	<u>Sect</u>	<u>Sur Typ</u>	<u>Sur Num</u>	<u>Suff</u>	<u>Subdivision</u>	<u>Act Pend</u>
285008	AUTHORIZED				019	ALIQ			SENE,SE;	

DEPARTMENT OF THE INTERIOR
BUREAU OF LAND MANAGEMENT
Case Recordation
Geographic Report with Land

Admin State: AZ
Geo State: AZ

Serial Number	Total Case Acres:	Casetype	Case Disp	Mer	Twp	Rng	Sec	Sur Type	Sur Nr	Suf	Subdivision	Act Pend
AZA 017753	9,423.730	311211	CLOSED	14	0050S	0130E	007	ALIQ			ALL;	
Serial Number	Total Case Acres:	Casetype	Case Disp	Mer	Twp	Rng	Sec	Sur Type	Sur Nr	Suf	Subdivision	Act Pend
AZA 017753	9,423.730	311211	CLOSED	14	0050S	0130E	008	ALIQ			ALL;	

TOWNSHIP 5 SOUTH RANGE 12 EAST OF THE GILA AND SALT RIVER MERIDIAN, ARIZONA



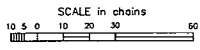
PINAL COUNTY
SAFFORD FIELD OFFICE

STATUS OF PUBLIC DOMAIN
LAND AND MINERAL TITLES

INDEX TO SEGREGATED TRACTS				
RESURVEY TRACT NO	ORIGINAL SURVEY			
	T	R	SEC	SUBDIVISION

FOR ORDERS AFFECTING DISPOSAL OR USE OF UNIDENTIFIED LANDS WITHDRAWN FOR CLASSIFICATION, MINERALS, WATER AND/OR OTHER PUBLIC PURPOSES, REFER TO INDEX OF MISCELLANEOUS DOCUMENTS.

R 11E R 12E
T 6S



WARNING STATEMENT
This plat is the Bureau's Record of Title, and should be used only as a graphic display of the township survey data. Records hereon do not reflect title changes which may have been affected by lateral movements of rivers or other bodies of water. Refer to the cadastral surveys for official survey information.

Lot 32°56'33"N
Long 111°03'55"W

CURRENT TO	TA	GSR Mer
9-11-2013	ACAD	T 5 S R 12 E

TOWNSHIP 4 SOUTH RANGE 13 EAST OF THE GILA AND SALT RIVER MERIDIAN, ARIZONA

PINAL COUNTY

STATUS OF PUBLIC DOMAIN
LAND AND MINERAL TITLES

INDEX TO SEGREGATED TRACTS			
REMARKS	ORIG. SURVEY		
TRACT NO.	T	R	SECTION

FOR ORDERS EFFECTING DISPOSAL OR USE OF
UNIDENTIFIED LANDS WITHDRAWN FOR CLASSIFICATION,
MINERALS, WATER AND/OR OTHER PUBLIC PURPOSES,
REFER TO INDEX OF MISCELLANEOUS DOCUMENTS.

DIST NO 2

MDS 638 NE
639 NW
640 SW

Recd Stps A1417 A4356
Sec 9

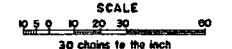
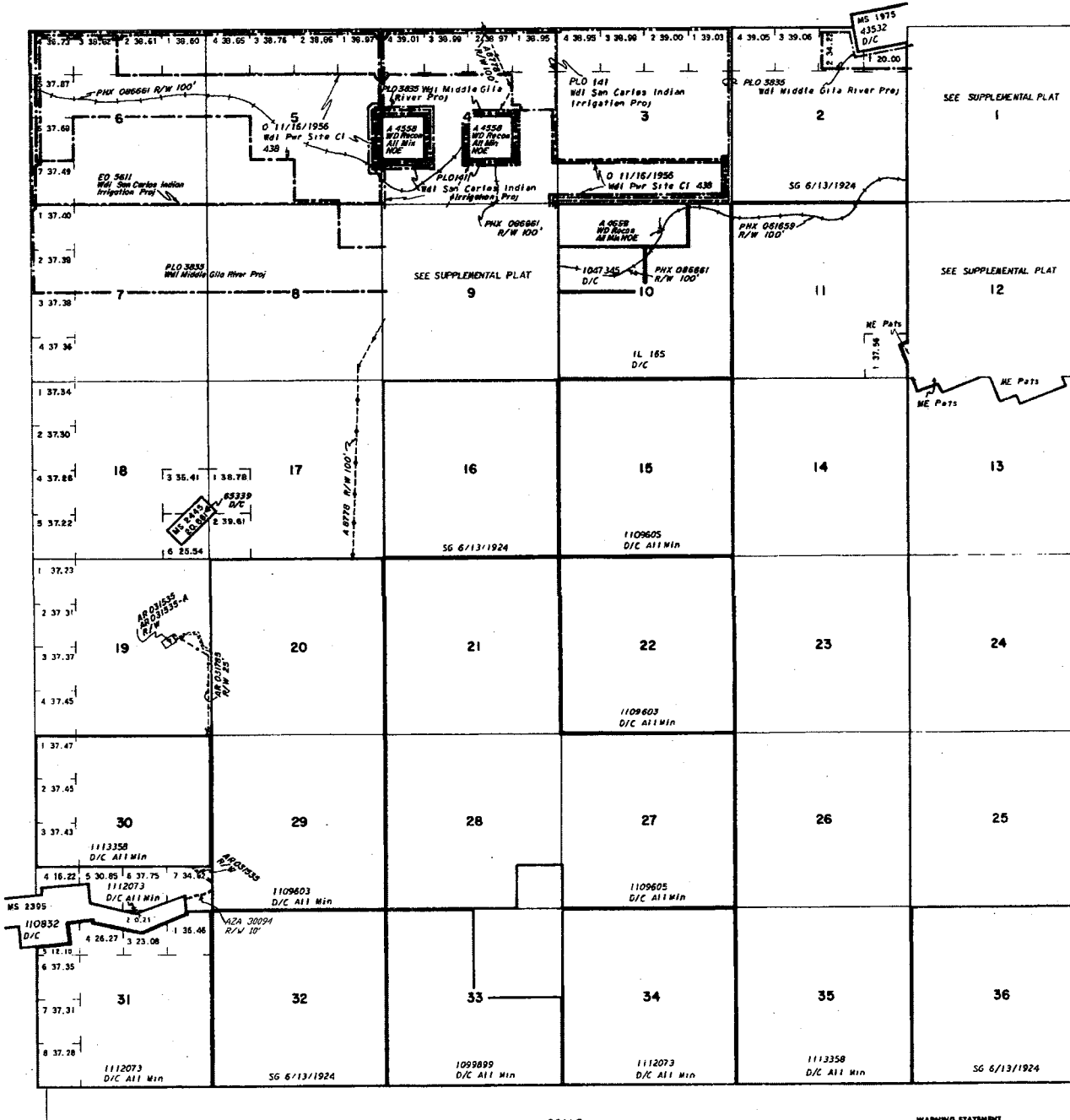
A5448 Opens to ME Subj to Stps
Sec 8, NW/4/NE1/4, NW/4 & S1/2 NE1/4
Sec 9, S1/2 N/4/1/4, NE1/4SE1/4, E1/2NW1/4SE1/4,
Lots 3 & NW/2 SW1/4

Recd Stps A6490, A6722, A7366, A7367
Sec 8

Recd Stps A8059
Sec 8
Sec 9

A1115 Opens to ME Subj to Stps
Sec 9 S1/2SE1/4, NW/4NW1/4, SE1/4

A113260-313371, 313378-313391 Sub to Recd Stps
Sections 9, 17, 18, 19, 20



WARNING STATEMENT
This plat is the Bureau's Record of Title, and should be used only as a graphic display of the township survey data. Records hereon do not reflect title changes which may have been effected by lateral movements of rivers or other bodies of water. Refer to the original surveys for official survey information.



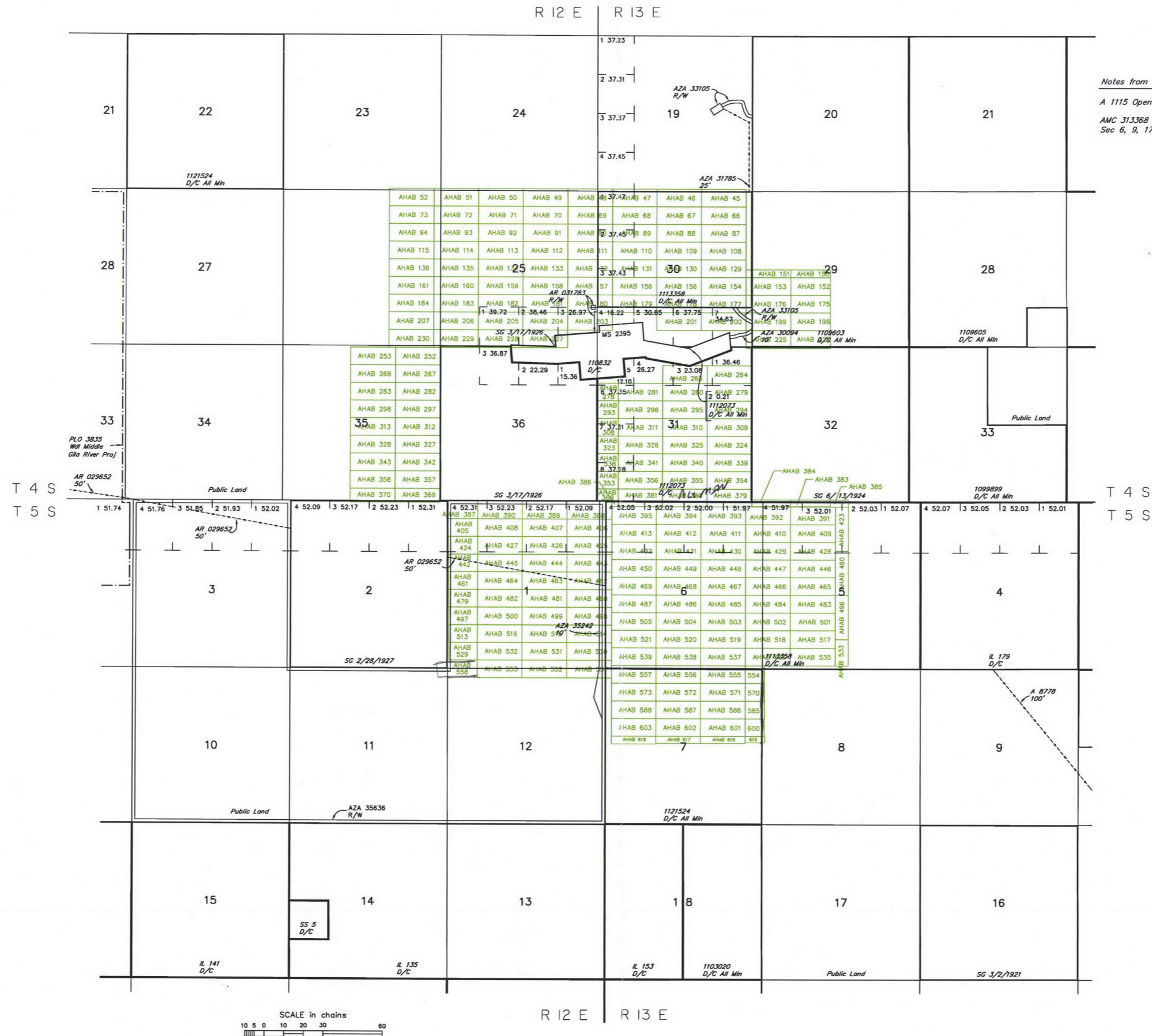
Lat. 33°01'53" N
Long. 110°57'44" W

CURRENT TO	BY
8/19/1997	RE

T. 4S
R. 13E

TOWNSHIP 4 & 5 SOUTH RANGE 12 & 13 EAST OF THE GILA AND SALT RIVER MERIDIAN, ARIZONA
 AMC 446091 - 446328

PINAL COUNTY
 TUCSON FIELD OFFICE



Notes from remarks column - T4S R13E
 A 1115 Opens to ME - Subj to Stips
 AMC 313368 -313371, 313378-313391 - Subj to Recl Stips
 Sec 6, 9, 17, 18, 19, 20

